

## Welcome to Mississauga Data

This report and other related documents can be found at [www.mississauga.ca/data](http://www.mississauga.ca/data).



Mississauga Data is the official City of Mississauga website that contains urban planning related reports, newsletters, brochures and data. The Information Planning Research Unit manages statistical data including: population, demographics, census, development monitoring/activity, growth forecasts, housing, employment, office, land use, vacant employment lands, and the environment.

Visit our Publications and Open Data Catalogue to find our complete inventory of our freely available information products.

Working on a research project? Contact us below for the latest statistics.

Phone: (905) 615-3200 ext. 5556

Email: [eplanbuild.info@mississauga.ca](mailto:eplanbuild.info@mississauga.ca)

RSS: <http://feeds.feedburner.com/MississaugaData>

Twitter: [www.twitter.com/mississaugadata](http://www.twitter.com/mississaugadata)

Website: [www.mississauga.ca/data](http://www.mississauga.ca/data)



PROPERTY OF  
POLICY PLANNING  
LIBRARY  
SF 00003



**Planning and Building  
Department**

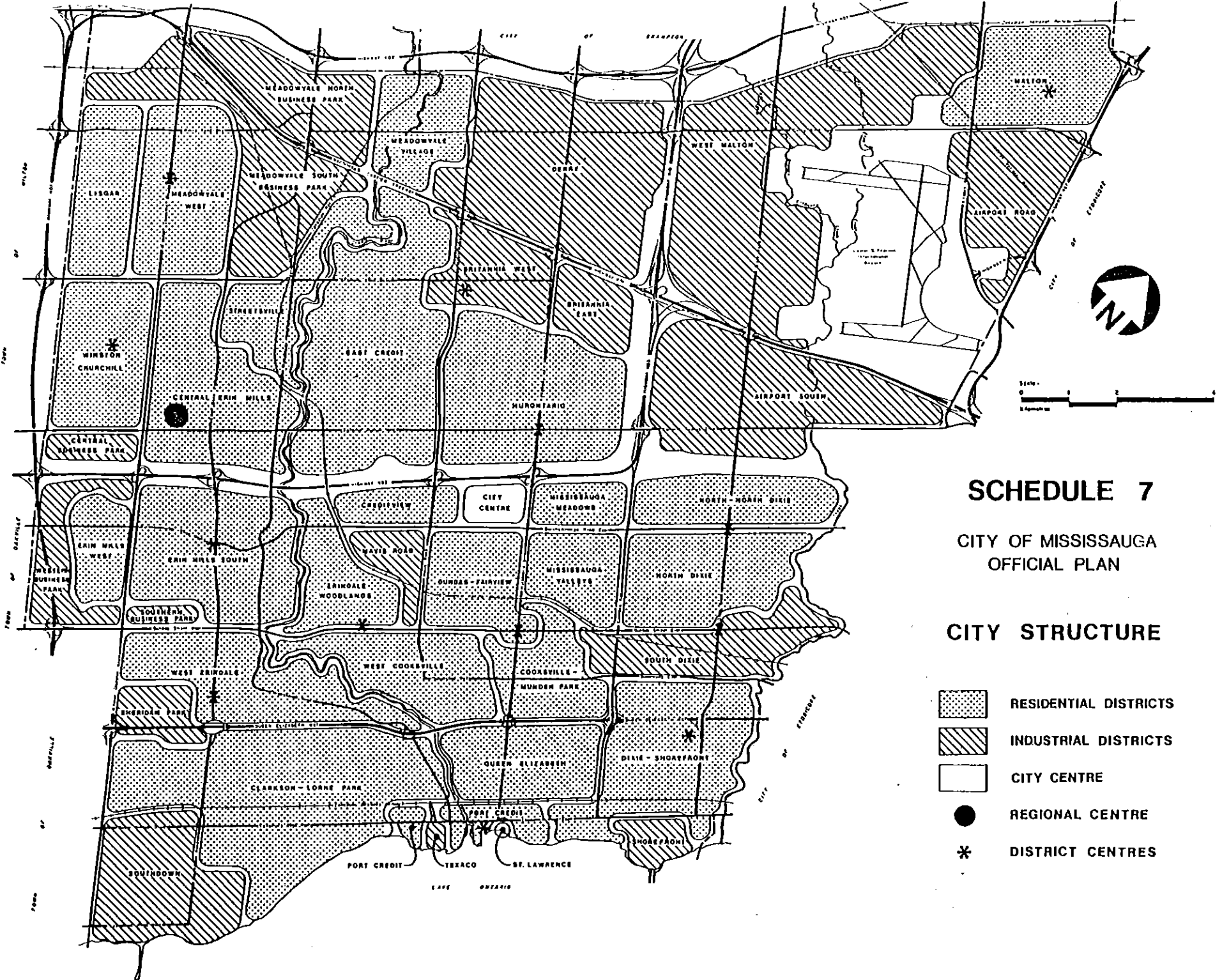
**CITY OF MISSISSAUGA  
1988 POPULATION AND HOUSING PROFILES  
BY PLANNING DISTRICT**

**SEPTEMBER 26, 1990**






## Planning Districts

The Population and Housing printout identifies districts by number only. The following list presents the corresponding planning district names. (Refer to the City Structure map on the next page for district locations)

<u>Residential Districts</u>	<u>Industrial Districts</u>
0100 City Centre	5000 Airport Road
0300 Cooksville-Munden Park	5100 West Malton
0400 West Erindale	5200 Airport South
0500 North Dixie	5300 South Dixie
0700 North-North Dixie	5400 Shorefront
0800 Malton	5500 St. Lawrence
1000 West Cooksville	5600 Mavis Road
1100 Dixie-Shorefront	5800 Britannia East
1200 Clarkson-Lorne Park	5900 Texaco
1300 Queen Elizabeth	6000 Southdown
1400 Erin Mills South	6100 Sheridan Park
1800 Meadowvale West	6200 Southern Business Park
2100 Erindale Woodlands	6300 Western Business Park
2200 Mississauga Valleys	6400 Central Business Park
2300 Port Credit	6700 Meadowvale South Bus Pk
2400 Streetsville	6800 Meadowvale North Bus Pk
2500 Dundas-Fairview	8200 Britannia West
2600 Mississauga Meadows	9000 Derry
2700 Creditview	9500 Airport Corporate
2800 East Credit	
3000 Lisgar	
3100 Winston Churchill	
3200 Central Erin Mills	
3300 Erin Mills West	
3400 Meadowvale Village	
5700 Hurontario	



**SCHEDULE 7**  
**CITY OF MISSISSAUGA**  
**OFFICIAL PLAN**  
**CITY STRUCTURE**

-  RESIDENTIAL DISTRICTS
-  INDUSTRIAL DISTRICTS
-  CITY CENTRE
-  REGIONAL CENTRE
-  DISTRICT CENTRES



CITY OF MISSISSAUGA  
REPORT REF: F004PLN

POPULATION PROFILE  
PLANNING DISTRICT - 03

UNIT TYPE DESCRIPTION	UNITS: ASSESSED OCCUPIED	POP. P.P.U.	NO. A 0-4 P.C.	B 5-9	C 10-14	D 15-19	E 20-29	F 30-39	G 40-49	H 50-59	I 60-64	J 65-69	K 70+	L OTHER
DETACHED FREEHOLD +40	1,884 1,873	6,085 3,248	100 1.643	285 4.683	328 5.390	457 7.510	1,075 17.666	666 10.944	846 13.903	960 15.776	409 6.721	307 5.045	394 6.474	258 4.239
FREEHOLD -40	157 154	552 3.584	16 2.898	28 5.072	47 8.514	53 9.601	100 18.115	60 10.869	89 16.123	79 14.311	20 3.623	13 2.356	18 3.260	29 5.253
CLUSTER CONDOS	0 0	0 .000	0 .000	0 .000	0 .000	0 .000	0 .000	0 .000	0 .000	0 .000	0 .000	0 .000	0 .000	0 .000
MOBILE UNITS	0 0	0 .000	0 .000	0 .000	0 .000	0 .000	0 .000	0 .000	0 .000	0 .000	0 .000	0 .000	0 .000	0 .000
ALL UNITS	2,041 2,027	6,637 3,274	116 1.747	313 4.715	375 5.650	510 7.684	1,175 17.703	726 10.938	935 14.087	1,039 15.654	429 6.463	320 4.821	412 6.207	287 4.324
SEMI-DETACHED ALL UNITS	354 352	1,304 3,704	33 2.530	81 6.211	110 8.436	120 9.202	237 18.174	177 13.673	196 15.030	180 13.803	45 3.450	27 2.070	37 2.837	61 4.677
TOWNHOUSE FREEHOLD	0 0	0 .000	0 .000	0 .000	0 .000	0 .000	0 .000	0 .000	0 .000	0 .000	0 .000	0 .000	0 .000	0 .000
CONDOMINIUM	412 409	1,274 3,114	37 2.904	108 8.477	100 7.849	100 7.849	176 13.814	272 21.360	185 14.521	86 6.750	26 2.040	20 1.569	11 .863	153 12.009
RENTAL	0 0	0 .000	0 .000	0 .000	0 .000	0 .000	0 .000	0 .000	0 .000	0 .000	0 .000	0 .000	0 .000	0 .000
OHC	0 0	0 .000	0 .000	0 .000	0 .000	0 .000	0 .000	0 .000	0 .000	0 .000	0 .000	0 .000	0 .000	0 .000
ALL UNITS	412 409	1,274 3,114	37 2.904	108 8.477	100 7.849	100 7.849	176 13.814	272 21.360	185 14.521	86 6.750	26 2.040	20 1.569	11 .863	153 12.009

CITY OF MISSISSAUGA  
REPORT REF: F004PLN

POPULATION PROFILE  
PLANNING DISTRICT - 03

RUN DATE - 90.SEP.25  
PAGE 6

UNIT TYPE DESCRIPTION	UNITS:		NO. P.C.	A 0-4	B 5-9	C 10-14	D 15-19	E 20-29	F 30-39	G 40-49	H 50-59	I 60-64	J 65-69	K 70+	L OTHER
	ASSESSED OCCUPIED	POP. P.P.U.													
APARTMENT															
CONDOMINIUM	788 727	1,572 2,152	30 1,908	51 3,244	44 2,798	71 4,516	297 18,893	323 20,847	234 14,885	153 9,732	91 5,788	83 5,279	115 7,315	80 5,089	
RENTAL	5,408 5,321	11,454 2,152	491 4,286	808 7,054	611 5,334	450 3,928	2,619 22,865	3,052 26,645	1,341 11,707	763 6,661	360 3,143	253 2,208	584 5,098	122 1,065	
OHC	0 0	0 .000	0 .000	0 .000	0 .000	0 .000	0 .000	0 .000	0 .000	0 .000	0 .000	0 .000	0 .000	0 .000	0 .000
SR. CITIZEN	120 120	129 1,076	1 .775	0 .000	0 .000	0 .000	0 .000	0 .000	1 .775	2 1,550	6 4,651	10 7,751	109 84,496	0 .000	
ALL UNITS	6,286 6,168	13,155 2,132	522 3,958	859 6,529	655 4,979	521 3,950	2,916 22,165	3,375 25,655	1,576 11,980	918 6,978	457 3,473	346 2,630	808 6,142	202 1,535	
OTHER															
APTS OVER STORE	2 0	0 .000	0 .000	0 .000	0 .000	0 .000	0 .000	0 .000	0 .000	0 .000	0 .000	0 .000	0 .000	0 .000	0 .000
PLEXES	2 2	4 2,000	0 .000	0 .000	0 .000	0 .000	0 .000	0 .000	0 .000	0 .000	2 50,000	1 25,000	1 25,000	0 .000	
MULTI-USE	1 1	3 3,000	0 .000	0 .000	0 .000	0 .000	0 .000	0 .000	1 33,333	0 .000	1 33,333	0 .000	1 33,333	0 .000	
INSTITUTIONAL	1 1	8 8,000	0 .000	0 .000	0 .000	0 .000	0 .000	0 .000	0 .000	1 12,500	0 .000	1 12,500	5 62,500	1 12,500	
ALL UNITS	6 4	15 3,750	0 .000	0 .000	0 .000	0 .000	0 .000	0 .000	1 6,666	1 6,666	3 20,000	2 13,333	7 46,666	1 6,666	
DIST. 03 TOTAL	9,099 8,960	22,385 2,498	708 3,162	1,361 6,079	1,240 5,539	1,251 5,588	4,504 20,120	4,550 20,326	2,893 12,923	2,224 9,935	960 4,288	715 3,194	1,275 5,695	704 3,144	

CITY OF MISSISSAUGA  
REPORT REF: F004PLN

POPULATION PROFILE  
PLANNING DISTRICT - 04

RUN DATE - 90.SEP.25  
PAGE 7

UNIT TYPE DESCRIPTION	UNITS: ASSESSED OCCUPIED	POP. P.P.U.	NO. P.C.	A 0-4	G 5-9	E 10-14	B 15-19	R 20-29	E 30-39	A 40-49	K 50-59	D 60-64	O 65-69	H 70+	N OTHER
DETACHED															
FREEHOLD +40	2,603 2,596	8,846 3,407	143 1,616	477 5,392	595 6,726	843 9,529	1,548 17,499	793 8,964	1,580 17,861	1,429 16,154	439 4,962	278 3,142	263 2,860	468 5,290	
FREEHOLD -40	103 102	332 3,254	4 1,204	21 6,325	22 6,626	28 8,433	56 16,867	32 9,638	63 18,975	39 11,746	11 3,313	6 1,807	14 4,216	36 10,843	
CLUSTER CONDOS	0 0	0 .000	0 .000	0 .000	0 .000	0 .000	0 .000	0 .000	0 .000	0 .000	0 .000	0 .000	0 .000	0 .000	
MOBILE UNITS	0 0	0 .000	0 .000	0 .000	0 .000	0 .000	0 .000	0 .000	0 .000	0 .000	0 .000	0 .000	0 .000	0 .000	
ALL UNITS	2,706 2,698	9,178 3,401	147 1,601	498 5,425	617 6,722	871 9,490	1,604 17,476	825 8,988	1,643 17,901	1,468 15,994	450 4,903	284 3,094	267 2,909	504 5,491	
SEMI-DETACHED															
ALL UNITS	385 383	1,293 3,375	46 3,557	96 7,424	112 8,662	125 9,667	171 13,225	214 16,550	214 16,550	144 11,136	43 3,325	21 1,624	24 1,856	83 6,419	
TOWNHOUSE															
FREEHOLD	0 0	0 .000	0 .000	0 .000	0 .000	0 .000	0 .000	0 .000	0 .000	0 .000	0 .000	0 .000	0 .000	0 .000	
CONDOMINIUM	219 218	613 2,811	21 3,425	49 7,993	32 6,220	38 6,199	106 17,292	136 22,185	81 13,213	55 8,972	16 2,610	16 2,610	10 1,631	53 8,646	
RENTAL	72 70	175 2,500	8 4,571	8 4,571	13 7,428	5 2,857	28 16,000	48 27,428	29 16,571	18 10,285	4 2,285	8 4,571	5 2,857	1 .571	
OHC	0 0	0 .000	0 .000	0 .000	0 .000	0 .000	0 .000	0 .000	0 .000	0 .000	0 .000	0 .000	0 .000	0 .000	
ALL UNITS	291 288	788 2,736	29 3,680	57 7,233	45 5,710	43 5,456	134 17,005	184 23,350	110 13,959	73 9,263	20 2,638	24 3,045	15 1,903	54 6,862	

CITY OF MISSISSAUGA  
REPORT REF: F004PLN

POPULATION PROFILE  
PLANNING DISTRICT - 04

UNIT TYPE DESCRIPTION	UNITS ASSESSED OCCUPIED	POP. P.P.U.	NO. 0-4 P.C.	A 5-9	B 10-14	C 15-19	D 20-29	E 30-39	F 40-49	G 50-59	H 60-64	I 65-69	J 70+	K OTHER
APARTMENT														
CONDOMINIUM	474 466	1,179 2,530	49 4.156	90 7.633	93 7.888	61 5.173	226 19.168	238 20.186	121 10.262	59 5.004	26 2.205	16 1.357	27 2.290	173 14.673
RENTAL	1,032 1,008	2,222 2,204	86 3.870	176 7.920	144 6.480	132 5.940	436 19.621	488 21.962	254 11.431	152 6.840	74 3.330	74 3.330	187 8.415	19 .855
OHC	0 0	0 .000	0 .000	0 .000	0 .000	0 .000	0 .000	0 .000	0 .000	0 .000	0 .000	0 .000	0 .000	0 .000
SR. CITIZEN	0 0	0 .000	0 .000	0 .000	0 .000	0 .000	0 .000	0 .000	0 .000	0 .000	0 .000	0 .000	0 .000	0 .000
ALL UNITS	1,506 1,474	3,401 2,307	138 3.969	266 7.821	237 6.968	193 5.674	662 19.464	726 21.346	375 11.026	211 6.204	100 2.940	90 2.646	214 6.292	192 5.645
OTHER														
APTS OVER STORE	0 0	0 .000	0 .000	0 .000	0 .000	0 .000	0 .000	0 .000	0 .000	0 .000	0 .000	0 .000	0 .000	0 .000
PLEXES	0 0	0 .000	0 .000	0 .000	0 .000	0 .000	0 .000	0 .000	0 .000	0 .000	0 .000	0 .000	0 .000	0 .000
MULTI-USE	2 2	6 3.000	0 .000	0 .000	0 .000	0 .000	3 50.000	0 .000	1 16.666	1 16.666	1 16.666	0 .000	0 .000	0 .000
INSTITUTIONAL	2 2	135 67.500	4 2.962	0 .000	0 .000	0 .000	0 .000	0 .000	0 .000	0 .000	0 .000	0 .000	125 92.592	6 4.444
ALL UNITS	4 4	141 35.280	4 2.836	0 .000	0 .000	0 .000	3 2.127	0 .000	1 .709	1 .709	1 .709	0 .000	125 88.662	6 4.265
DIST. 04 TOTAL	4,892 4,847	14,801 3,053	361 2.439	917 6.195	1,011 6.830	1,232 8.323	2,574 17.390	1,949 13.168	2,343 15.830	1,897 12.816	614 4.148	419 2.830	645 4.357	839 5.668

CITY OF MISSISSAUGA  
REPORT REF: F004PLN

POPULATION PROFILE  
PLANNING DISTRICT - 05

UNIT TYPE DESCRIPTION	UNITS: ASSESSED OCCUPIED	POP. P.P.U.	NO. 0-4 P.C.	A 5-9	B 10-14	C 15-19	D 20-29	E 30-39	F 40-49	G 50-59	H 60-64	I 65-69	J 70+	K OTHER
DETACHED FREEHOLD +40	2,942 2,939	9,900 3,368	166 1.676	404 4.080	489 4.939	786 7.939	1,877 18.959	938 9.474	1,349 13.626	1,776 17.939	698 7.050	486 4.909	539 5.444	392 3.959
FREEHOLD -40	165 165	607 3.678	10 1.647	42 6.919	49 8.072	61 10.049	87 14.332	69 11.367	125 20.693	74 12.191	25 4.118	21 3.459	25 4.118	19 3.130
CLUSTER CONDOS	0 0	0 .000	0 .000	0 .000	0 .000	0 .000	0 .000	0 .000	0 .000	0 .000	0 .000	0 .000	0 .000	0 .000
MOBILE UNITS	244 233	499 2,141	10 2.004	7 1.402	12 2.404	14 2.805	50 10.020	51 10.220	47 9.418	116 23.246	52 10.420	42 8.416	94 18.837	4 .801
ALL UNITS	3,351 3,337	11,006 3,298	186 1.689	453 4.115	550 4.997	861 7.823	2,014 18.299	1,058 9.612	1,521 13.819	1,966 17.862	776 7.041	549 4.988	658 5.978	415 3.770
SEMI-DETACHED ALL UNITS	1,545 1,543	5,324 3,480	107 2.009	276 5.184	369 6.930	455 8.546	979 18.388	666 12.509	763 14.331	762 14.312	310 5.822	186 3.493	188 3.531	263 4.939
TOWNHOUSE FREEHOLD	39 39	131 3,368	4 3.053	5 3.816	16 12.213	11 8.396	17 12.977	24 18.320	30 22,900	9 6.870	0 .000	1 .763	6 4.580	8 6.106
CONDOMINIUM	437 436	1,257 2,883	25 1.988	75 5.966	83 6.603	102 8.114	193 15.384	227 18.058	198 15.751	122 9.705	43 3.420	27 2.147	29 2.307	133 10.580
RENTAL	731 716	2,539 3,546	83 3.269	215 8.467	232 9.137	244 9.610	494 19.456	464 18.274	360 14,178	253 9.964	83 3.269	47 1.851	41 1.614	23 .905
OHC	83 83	296 3,566	10 3.378	31 10.472	41 13.851	52 17.567	52 17.567	35 11.824	32 10.810	14 4.729	0 .000	3 1.013	25 8.445	1 .337
ALL UNITS	1,290 1,274	4,223 3,314	122 2.888	326 7.719	372 8.808	409 9.685	756 17.901	760 17.759	620 14.681	398 9.424	126 2.983	78 1.847	101 2,391	165 3.907

CITY OF MISSISSAUGA  
REPORT REF: F004PLN

POPULATION PROFILE  
PLANNING DISTRICT - 05

RUN DATE - 90.SEP.25  
PAGE 10

UNIT TYPE DESCRIPTION	UNITS ASSESSED OCCUPIED	POP. P.P.U.	NO. A D-4 P.C.	B 5-9	C 10-14	D 15-19	E 20-29	F 30-39	G 40-49	H 50-59	I 60-64	J 65-69	K 70+	L OTHER
APARTMENT														
CONDOMINIUM	1,778 1,750	4,245 2,425	106 2.497	229 5.394	233 5.488	237 5.583	650 15.312	665 15.665	480 11.307	374 8.810	171 4.028	175 4.122	373 8.786	652 13.003
RENTAL	5,155 5,051	10,816 2,141	374 3.457	665 6.148	515 4.761	382 3.531	2,081 19.240	2,723 25.175	1,233 11.399	860 7.951	438 4.049	409 3.781	942 8.709	194 1.793
QHC	0 0	0 .000	0 .000	0 .000	0 .000	0 .000	0 .000	0 .000	0 .000	0 .000	0 .000	0 .000	0 .000	0 .000
SR. CITIZEN	114 114	132 1.157	0 .000	0 .000	0 .000	0 .000	0 .000	0 .000	1 .757	5 3.787	11 8.333	20 16.151	94 71.212	1 .757
ALL UNITS	7,047 6,915	15,193 2,197	480 3.159	894 5.884	748 4.923	619 4.074	2,731 17.975	3,388 22.299	1,714 11.281	1,239 8.155	620 4.080	604 3.975	1,409 9.274	747 4.916
OTHER														
APTS OVER STORE	13 12	28 2.333	0 .000	5 17.857	0 .000	0 .000	0 .000	13 46.428	4 14.285	1 3.571	0 .000	0 .000	2 7.142	3 10.714
PLEXES	0 0	0 .000	0 .000	0 .000	0 .000	0 .000	0 .000	0 .000	0 .000	0 .000	0 .000	0 .000	0 .000	0 .000
MULTI-USE	7 6	85 14.166	0 .000	0 .000	1 1.176	1 1.176	2 2.352	3 3.529	2 2.352	3 3.529	2 2.352	1 1.176	65 76.470	5 6.882
INSTITUTIONAL	0 0	0 .000	0 .000	0 .000	0 .000	0 .000	0 .000	0 .000	0 .000	0 .000	0 .000	0 .000	0 .000	0 .000
ALL UNITS	20 18	113 6.277	0 .000	5 4.424	1 .884	1 .884	2 1.769	16 14.159	6 5.309	4 3.539	2 1.769	1 .884	67 59.292	8 7.079
DIST. 05 TOTAL	13,253 13,087	35,859 2,740	895 2.495	1,954 5.449	2,040 5.688	2,345 5.539	6,482 18.076	5,878 16.391	4,624 12.894	4,369 12.183	1,833 5.111	1,418 3.954	2,423 6.757	1,598 4.456

CITY OF MISSISSAUGA  
REPORT REF: F004PLN

POPULATION PROFILE  
PLANNING DISTRICT - 07

RUN DATE - 90.SEP.25  
PAGE 11

UNIT TYPE DESCRIPTION	UNITS: ASSESSED OCCUPIED	POP. P.P.U.	NO. 0-4 P.C.	A 5-9	B 10-14	C 15-19	D 20-29	E 30-39	F 40-49	G 50-59	H 60-64	I 65-69	J 70+	K OTHER
DETACHED FREEHOLD +40	2,285 2,281	8,756 3,838	213 2,432	711 8,120	833 9,513	933 10,655	1,172 13,385	1,102 12,585	1,836 20,968	967 11,043	220 2,512	168 1,918	233 2,551	368 4,202
FREEHOLD -40	1,523 1,521	5,283 3,473	197 3,728	539 10,202	489 9,256	398 7,533	583 11,035	1,082 20,480	959 18,152	407 7,703	118 2,233	78 1,476	115 2,176	318 6,019
CLUSTER CONDOS	0 0	0 .000	0 .000	0 .000	0 .000	0 .000	0 .000	0 .000	0 .000	0 .000	0 .000	0 .000	0 .000	0 .000
MOBILE UNITS	0 0	0 .000	0 .000	0 .000	0 .000	0 .000	0 .000	0 .000	0 .000	0 .000	0 .000	0 .000	0 .000	0 .000
ALL UNITS	3,808 3,802	14,039 3,592	410 2,920	1,250 8,903	1,322 9,416	1,331 9,480	1,755 12,500	2,184 15,556	2,795 19,908	1,374 9,787	338 2,407	246 1,752	348 2,478	686 4,886
SEMI-DETACHED ALL UNITS	294 294	1,034 3,517	33 3,191	93 8,994	87 8,413	86 8,317	137 13,249	220 21,276	147 14,216	83 8,027	26 2,514	24 2,321	29 2,804	69 6,673
TOWNHOUSE FREEHOLD	0 0	0 .000	0 .000	0 .000	0 .000	0 .000	0 .000	0 .000	0 .000	0 .000	0 .000	0 .000	0 .000	0 .000
CONDOMINIUM	808 801	2,091 2,610	61 2,917	145 6,934	96 4,591	115 5,499	309 14,777	461 22,046	356 17,025	199 9,516	68 3,252	37 1,769	41 1,960	203 9,708
RENTAL	0 0	0 .000	0 .000	0 .000	0 .000	0 .000	0 .000	0 .000	0 .000	0 .000	0 .000	0 .000	0 .000	0 .000
OHC	0 0	0 .000	0 .000	0 .000	0 .000	0 .000	0 .000	0 .000	0 .000	0 .000	0 .000	0 .000	0 .000	0 .000
ALL UNITS	808 801	2,091 2,610	61 2,917	145 6,934	96 4,591	115 5,499	309 14,777	461 22,046	356 17,025	199 9,516	68 3,252	37 1,769	41 1,960	203 9,708



CITY OF MISSISSAUGA  
REPORT REF: F004PLN

POPULATION PROFILE  
PLANNING DISTRICT - 07

RUN DATE - 90.SEP.25  
PAGE 12

UNIT TYPE DESCRIPTION	UNITS: ASSESSED OCCUPIED	POP. P.P.U.	NO. A 0-4 P.C.	B 5-9	C 10-14	D 15-19	E 20-29	F 30-39	G 40-49	H 50-59	I 60-64	J 65-69	K 70+	L OTHER
APARTMENT														
CONDOMINIUM	275 243	430 1.769	3 .697	2 .465	4 .930	1 .232	63 14.651	75 17.441	46 10.697	80 18.604	31 7.209	50 11.627	51 11.860	24 5.581
RENTAL	1,078 999	2,122 2.124	66 3.110	122 5.749	91 4.288	88 4.147	516 24.316	579 27.285	244 11.498	147 6.927	64 3.016	42 1.979	51 2.403	112 5.278
OHC	0 0	0 .000	0 .000	0 .000	0 .000	0 .000	0 .000	0 .000	0 .000	0 .000	0 .000	0 .000	0 .000	0 .000
SR. CITIZEN	190 188	235 1.250	0 .000	0 .000	0 .000	0 .000	1 .425	1 .425	2 .851	5 2.127	6 2.553	23 9.787	196 83.404	1 .425
ALL UNITS	1,643 1,430	2,787 1.948	69 2.475	124 4.449	98 3.408	89 3.193	580 28.810	655 23.501	292 10.477	232 8.324	101 3.623	115 4.125	298 10.692	137 4.915
OTHER														
APTS OVER STORE	0 0	0 .000	0 .000	0 .000	0 .000	0 .000	0 .000	0 .000	0 .000	0 .000	0 .000	0 .000	0 .000	0 .000
PLEXES	0 0	0 .000	0 .000	0 .000	0 .000	0 .000	0 .000	0 .000	0 .000	0 .000	0 .000	0 .000	0 .000	0 .000
MULTI-USE	0 0	0 .000	0 .000	0 .000	0 .000	0 .000	0 .000	0 .000	0 .000	0 .000	0 .000	0 .000	0 .000	0 .000
INSTITUTIONAL	0 0	0 .000	0 .000	0 .000	0 .000	0 .000	0 .000	0 .000	0 .000	0 .000	0 .000	0 .000	0 .000	0 .000
ALL UNITS	0 0	0 .000	0 .000	0 .000	0 .000	0 .000	0 .000	0 .000	0 .000	0 .000	0 .000	0 .000	0 .000	0 .000
DIST. 07 TOTAL	6,453 6,327	19,951 3.153	573 2.872	1,612 8.079	1,600 8.019	1,621 8.124	2,781 13.939	3,520 17.643	3,590 17.994	1,888 9.463	533 2.671	422 2.115	716 3.588	1,095 5.488



CITY OF MISSISSAUGA  
REPORT REF: F004PLN

POPULATION PROFILE  
PLANNING DISTRICT - 08

RUN DATE - 90.SEP.25  
PAGE 13

UNIT TYPE DESCRIPTION	UNITS: ASSESSED OCCUPIED	POP. P.P.U.	NO. 0-4 P.C.	A 5-9	G 10-14	E 15-19	H 20-29	R 30-39	E 40-49	A 50-59	K 60-64	D 65-69	H 70+	N OTHER
DETACHED FREEHOLD +40	3,124 3,110	10,872 3,495	231 2.124	545 5,012	759 6,981	997 9,170	2,026 18,635	1,256 11,552	1,674 15,397	1,532 14,091	503 4,625	289 2,658	407 3,743	653 6,006
FREEHOLD -40	269 267	987 3,696	28 2,836	83 8,409	95 9,625	73 7,396	168 17,021	163 16,514	148 14,994	101 10,233	22 2,228	12 1,215	13 1,317	81 8,206
CLUSTER CONDOS	0 0	0 .000	0 .000	0 .000	0 .000	0 .000	0 .000	0 .000	0 .000	0 .000	0 .000	0 .000	0 .000	0 .000
MOBILE UNITS	25 25	60 2,400	2 3,333	6 10,000	1 1,666	1 1,666	12 20,000	13 21,666	3 5,000	10 16,666	7 11,666	3 5,000	2 3,333	0 .000
ALL UNITS	3,418 3,402	11,919 3,503	261 2,189	634 5,319	855 7,173	1,071 8,985	2,206 18,508	1,432 12,014	1,825 15,311	1,643 13,784	532 4,463	304 2,550	422 3,540	734 6,158
SEMI-DETACHED ALL UNITS	3,297 3,274	12,337 3,768	301 2,439	872 7,068	978 7,927	1,102 8,932	2,224 18,027	1,704 13,812	1,866 15,125	1,252 10,148	358 2,901	230 1,864	270 2,188	1,180 9,564
TOWNHOUSE FREEHOLD	0 0	0 .000	0 .000	0 .000	0 .000	0 .000	0 .000	0 .000	0 .000	0 .000	0 .000	0 .000	0 .000	0 .000
CONDOMINIUM	685 682	2,280 3,343	92 4,035	206 9,035	168 7,368	145 6,359	394 17,280	357 18,687	271 11,885	150 6,578	56 2,456	30 1,315	36 1,578	375 16,447
RENTAL	46 46	147 3,195	7 4,761	19 12,925	11 7,482	10 6,802	19 12,925	41 27,891	21 14,285	15 10,204	3 2,040	0 .000	1 .680	0 .000
OHC	0 0	0 .000	0 .000	0 .000	0 .000	0 .000	0 .000	0 .000	0 .000	0 .000	0 .000	0 .000	0 .000	0 .000
ALL UNITS	731 728	2,427 3,333	99 4,079	225 9,270	179 7,376	155 6,386	413 17,016	398 16,398	292 12,031	165 6,798	59 2,430	30 1,236	37 1,524	375 15,451

CITY OF MISSISSAUGA  
REPORT REF: F004PLN

POPULATION PROFILE  
PLANNING DISTRICT - 08

RUN DATE - 90.SEP.25  
PAGE 14

UNIT TYPE DESCRIPTION	UNITS: ASSESSED OCCUPIED	POP. P.P.U.	NO. 0-4 P.C.	A 5-9	G 10-14	E 15-19	B 20-29	R 30-39	E 40-49	A 50-59	K 60-64	D 65-69	W 70+	N OTHER
APARTMENT														
CONDOMINIUM	998 968	2,671 2,759	85 3.182	236 8.798	159 5.952	163 5.102	540 20.217	563 21.078	299 11.194	204 7.637	91 3.406	68 2.545	81 3.032	183 6.851
RENTAL	762 746	1,860 2,483	94 5.081	179 9.676	114 6.162	89 4.810	388 20.972	411 22.216	209 11.297	139 7.513	58 3.135	49 2.648	83 4.486	37 2.000
OHC	144 106	148 1,398	2 1.351	7 4.729	3 2.027	0 .000	6 4.064	7 4.729	1 .675	3 2.027	13 8.783	22 14.864	38 25.675	46 31.081
SR. CITIZEN	49 49	57 1.163	0 .000	0 .000	0 .000	0 .000	0 .000	1 1.754	0 .000	0 .000	1 1.754	11 19.298	44 77.192	0 .000
ALL UNITS	1,953 1,868	4,726 2,529	181 3.829	421 8.908	276 5.840	252 5.332	934 19.763	982 20.778	509 10.770	346 7.321	163 3.449	150 3.173	246 5.205	266 5.628
OTHER														
APTS OVER STORE	60 55	147 2,672	8 5.442	10 6.802	7 4.761	7 4.761	36 24.489	25 17.006	27 18.367	11 7.482	3 2.040	3 2.040	5 3.401	5 3.401
PLEXES	3 3	9 3,000	1 11.111	0 .000	2 22.222	0 .000	4 44.444	1 11.111	1 11.111	0 .000	0 .000	0 .000	0 .000	0 .000
MULTI-USE	7 6	14 2,333	0 .000	2 14.286	0 .000	1 7.142	2 14.286	6 42.857	0 .000	0 .000	0 .000	0 .000	2 14.286	1 7.142
INSTITUTIONAL	0 0	0 .000	0 .000	0 .000	0 .000	0 .000	0 .000	0 .000	0 .000	0 .000	0 .000	0 .000	0 .000	0 .000
ALL UNITS	70 64	170 2,656	9 5.294	12 7.056	9 5.294	8 4.705	42 24.705	32 18.823	28 16.470	11 6.470	3 1.764	3 1.764	7 4.117	6 3.529
DIST. 08 TOTAL	9,469 9,336	31,579 3,382	851 2.694	2,164 6.852	2,297 7.273	2,588 8.196	5,819 18.426	4,548 14.401	4,520 14.313	3,417 10.820	1,115 3.530	717 2.270	982 3.109	2,561 8.109

CITY OF MISSISSAUGA  
REPORT REF: F004PLN

POPULATION PROFILE  
PLANNING DISTRICT - 10

RUN DATE - 90.SEP.25  
PAGE 15

UNIT TYPE DESCRIPTION	UNITS ASSESSED OCCUPIED	POP. P.P.U.	NO. A 0-4 P.C.	B 5-9	C 10-14	D 15-19	E 20-29	F 30-39	G 40-49	H 50-59	I 60-64	J 65-69	K 70+	L OTHER
DETACHED FREEHOLD +40	2,273 2,265	8,238 3,637	142 1.723	504 6.117	688 8.351	800 9.711	1,297 15.744	834 10.123	1,598 19.397	1,160 13.959	356 4.321	215 2.609	307 3.726	347 4.212
FREEHOLD -40	140 140	517 3.692	16 3.094	34 6.576	47 9.090	60 11.605	68 13.152	66 12.765	107 20.696	57 11.025	15 2.901	9 1.740	12 2.321	26 5.029
CLUSTER CONDOS	0 0	0 .000	0 .000	0 .000	0 .000	0 .000	0 .000	0 .000	0 .000	0 .000	0 .000	0 .000	0 .000	0 .000
MOBILE UNITS	0 0	0 .000	0 .000	0 .000	0 .000	0 .000	0 .000	0 .000	0 .000	0 .000	0 .000	0 .000	0 .000	0 .000
ALL UNITS	2,413 2,405	8,755 3.640	158 1.804	538 6.145	735 8.395	860 9.822	1,365 15.591	900 10.279	1,705 19.474	1,207 13.786	371 4.237	224 2.558	319 3.643	373 4.260
SEMI-DETACHED ALL UNITS	864 860	3,282 3.816	98 2.985	265 8.074	304 9.262	324 9.872	497 15.143	537 16.361	542 16.514	288 8.775	70 2.132	54 1.648	78 2.376	225 6.855
TOWNHOUSE FREEHOLD	64 63	134 2.126	0 .000	2 1.492	2 1.492	4 2.985	10 7.462	20 14.925	13 9.701	26 19.402	22 16.417	9 6.716	5 3.731	21 15.671
CONDOMINIUM	123 120	359 2.991	15 4.178	24 6.685	24 6.685	28 7.799	80 22.284	72 20.055	55 15.320	17 4.735	11 3.064	1 .278	2 .557	30 8.356
RENTAL	87 87	333 3.827	16 4.804	51 15.315	49 14.714	36 10.810	34 10.210	78 23.423	36 10.810	13 3.903	5 1.501	5 1.501	0 .000	10 3.003
OHC	0 0	0 .000	0 .000	0 .000	0 .000	0 .000	0 .000	0 .000	0 .000	0 .000	0 .000	0 .000	0 .000	0 .000
ALL UNITS	274 270	826 3.059	31 3.753	77 9.322	76 9.079	68 8.232	124 15.012	170 20.581	104 12.590	56 6.779	38 4.600	15 1.815	7 .847	61 7.384

CITY OF MISSISSAUGA  
REPORT REF: F004PLN

POPULATION PROFILE  
PLANNING DISTRICT - 10

RUN DATE - 90.SEP.25  
PAGE 16

UNIT TYPE DESCRIPTION	UNITS: ASSESSED OCCUPIED	POP. P.P.U.	NO. 0-4 P.C.	A 5-9	B 10-14	C 15-19	D 20-29	E 30-39	F 40-49	G 50-59	H 60-64	I 65-69	J 70+	K OTHER
APARTMENT														
CONDOMINIUM	178 178	283 1.589	2 .706	2 .706	1 .353	1 .353	35 12.367	43 15.194	19 6.713	22 7.773	26 8.833	34 12.014	38 13.427	61 21.554
RENTAL	101 95	223 2.347	3 1.345	9 4.035	15 6.726	11 4.932	48 21.524	60 26.906	35 15.696	23 10.313	8 3.587	7 3.139	2 .896	2 .896
OHC	0 0	0 .000	0 .000	0 .000	0 .000	0 .000	0 .000	0 .000	0 .000	0 .000	0 .000	0 .000	0 .000	0 .000
SR. CITIZEN	0 0	0 .000	0 .000	0 .000	0 .000	0 .000	0 .000	0 .000	0 .000	0 .000	0 .000	0 .000	0 .000	0 .000
ALL UNITS	279 273	506 1.853	5 .988	11 2.173	16 3.162	12 2.371	83 16.403	103 20.355	54 10.671	45 8.893	33 6.521	41 8.102	40 7.905	63 12.450
OTHER														
APTS OVER STORE	0 0	0 .000	0 .000	0 .000	0 .000	0 .000	0 .000	0 .000	0 .000	0 .000	0 .000	0 .000	0 .000	0 .000
PLEXES	2 2	3 1.500	0 .000	0 .000	0 .000	0 .000	0 .000	0 .000	0 .000	0 .000	0 .000	0 .000	3 99.999	0 .000
MULTI-USE	1 1	4 4.000	0 .000	1 25.000	1 25.000	0 .000	0 .000	2 50.000	0 .000	0 .000	0 .000	0 .000	0 .000	0 .000
INSTITUTIONAL	0 0	0 .000	0 .000	0 .000	0 .000	0 .000	0 .000	0 .000	0 .000	0 .000	0 .000	0 .000	0 .000	0 .000
ALL UNITS	3 3	7 2.333	0 .000	1 14.285	1 14.285	0 .000	0 .000	2 28.571	0 .000	0 .000	0 .000	0 .000	3 42.857	0 .000
DIST. 10 TOTAL	3,833 3,811	13,376 3,509	292 2.183	892 6.668	1,131 8.455	1,264 9.449	2,069 15.468	1,712 12.799	2,405 17.979	1,596 11.931	512 3.827	334 2.497	447 3.341	722 5.397

CITY OF MISSISSAUGA  
REPORT REF: F004PLN

POPULATION PROFILE  
PLANNING DISTRICT - 11

RUN DATE - 90.SEP.25  
PAGE 17

UNIT TYPE DESCRIPTION	UNITS:		NO. P.C.	A 0-4	B 5-9	C 10-14	D 15-19	E 20-29	F 30-39	G 40-49	H 50-59	I 60-64	J 65-69	K 70+	L OTHER
	ASSESSED OCCUPIED	POP. P.P.U.													
DETACHED FREEHOLD +40	4,104 4,086	11,939 2,921	282 2,362	539 5,318	561 4,698	742 6,214	1,765 14,783	1,725 14,448	1,463 12,253	1,465 12,270	852 7,136	738 6,181	1,084 9,079	627 5,251	
FREEHOLD -40	637 628	2,009 3,199	53 2,638	148 7,366	150 7,466	136 6,769	292 14,534	330 16,426	268 13,339	210 10,452	101 5,027	93 4,629	97 4,828	131 6,520	
CLUSTER CONDOS	0 0	0 .000	0 .000	0 .000	0 .000	0 .000	0 .000	0 .000	0 .000	0 .000	0 .000	0 .000	0 .000	0 .000	
MOBILE UNITS	0 0	0 .000	0 .000	0 .000	0 .000	0 .000	0 .000	0 .000	0 .000	0 .000	0 .000	0 .000	0 .000	0 .000	
ALL UNITS	4,741 4,714	13,948 2,958	335 2,401	783 5,613	711 5,097	878 6,294	2,057 14,747	2,055 14,733	1,731 12,410	1,675 12,008	853 6,832	831 5,957	1,181 8,467	758 5,434	
SEMI-DETACHED ALL UNITS	230 228	805 3,530	19 2,360	62 7,701	67 8,322	65 8,074	149 18,509	117 14,534	108 13,415	79 9,813	34 4,223	21 2,608	20 2,484	64 7,950	
TOWNHOUSE FREEHOLD	0 0	0 .000	0 .000	0 .000	0 .000	0 .000	0 .000	0 .000	0 .000	0 .000	0 .000	0 .000	0 .000	0 .000	
CONDOMINIUM	50 50	129 2,580	2 1,550	6 4,651	6 4,651	11 8,527	22 17,054	15 11,627	16 12,403	22 17,054	9 6,976	2 1,550	3 2,325	15 11,627	
RENTAL	0 0	0 .000	0 .000	0 .000	0 .000	0 .000	0 .000	0 .000	0 .000	0 .000	0 .000	0 .000	0 .000	0 .000	
OHC	0 0	0 .000	0 .000	0 .000	0 .000	0 .000	0 .000	0 .000	0 .000	0 .000	0 .000	0 .000	0 .000	0 .000	
ALL UNITS	50 50	129 2,580	2 1,550	6 4,651	6 4,651	11 8,527	22 17,054	15 11,627	16 12,403	22 17,054	9 6,976	2 1,550	3 2,325	15 11,627	

CITY OF MISSISSAUGA  
REPORT REF: F004PLN

POPULATION PROFILE  
PLANNING DISTRICT - 11

RUN DATE - 90.SEP.25  
PAGE 18

UNIT TYPE DESCRIPTION	UNITS: ASSESSED OCCUPIED	POP. P.P.U.	NO. 0-4 P.C.	A 5-9	E 10-14	B 15-19	R 20-29	E 30-39	A 40-49	K 50-59	D 60-64	O 65-69	H 70+	N OTHER
APARTMENT														
CONDOMINIUM	810 799	1,665 2,083	13 .780	27 1.621	47 2.822	63 3.783	184 11.051	160 9.809	222 13.333	243 14.894	116 6.956	123 7.387	199 11.951	268 16.096
RENTAL	1,430 1,408	3,167 2,249	113 3.568	248 7.830	176 5.557	146 4.610	668 21.092	846 26.712	416 13.135	237 7.483	88 2.778	77 2.431	114 3.599	38 1.199
OHC	0 0	0 .000	0 .000	0 .000	0 .000	0 .000	0 .000	0 .000	0 .000	0 .000	0 .000	0 .000	0 .000	0 .000
SR. CITIZEN	29 29	30 1.034	0 .000	0 .000	0 .000	0 .000	0 .000	0 .000	1 3.333	3 10.000	0 .000	8 26.666	18 60.000	0 .000
ALL UNITS	2,269 2,236	4,862 2,174	126 2.591	275 5.656	223 4.586	209 4.298	852 17.523	1,006 20.691	639 13.142	483 9.934	204 4.195	208 4.278	331 6.807	306 6.293
OTHER														
APTS OVER STORE	77 65	176 2,707	4 2.272	19 10,796	16 9,090	9 5,113	27 15,340	46 26,136	25 14,204	12 6,818	4 2,272	4 2,272	5 2,840	5 2,840
PLEXES	62 50	135 2,700	0 .000	11 8.148	20 14,814	9 6,666	18 13,333	31 22,962	14 10,370	11 8,148	5 3,703	3 2,222	3 2,222	10 7,407
MULTI-USE	13 8	28 3,500	0 .000	0 .000	1 3,571	4 14,286	5 17,857	6 21,428	4 14,286	1 3,571	2 7,142	0 .000	0 .000	5 17,857
INSTITUTIONAL	0 0	0 .000	0 .000	0 .000	0 .000	0 .000	0 .000	0 .000	0 .000	0 .000	0 .000	0 .000	0 .000	0 .000
ALL UNITS	152 123	339 2,786	4 1,179	30 8,849	37 10,914	22 6,489	50 14,749	83 24,483	43 12,684	24 7,079	11 3,244	7 2,064	8 2,359	20 5,899
DIST. 11 TOTAL	7,442 7,351	20,083 2,732	486 2,419	1,156 5,756	1,044 5,198	1,185 5,900	3,130 15,585	3,276 16,312	2,537 12,632	2,283 11,367	1,211 6,029	1,069 5,322	1,543 7,683	1,163 5,790

CITY OF MISSISSAUGA  
REPORT REF: F004PLN

POPULATION PROFILE  
PLANNING DISTRICT - 12

UNIT TYPE DESCRIPTION	UNITS ASSESSED OCCUPIED	POP. P.P.U.	NO. A 0-4 P.C.	B 5-9	C 10-14	D 15-19	E 20-29	F 30-39	G 40-49	H 50-59	I 60-64	J 65-69	K 70+	L OTHER
DETACHED FREEHOLD +40	6,347 6,336	20,517 3.238	479 2.334	1,143 5.570	1,284 6.258	1,638 7.959	3,285 16.011	2,192 10.683	3,401 16.876	2,993 14.587	1,179 5.746	864 4.211	1,077 5.249	985 4.800
FREEHOLD -40	357 356	1,100 3.089	36 3.272	99 9.000	53 4.818	84 7.636	156 14.181	210 19.090	176 16.000	96 8.636	33 3.000	16 1.454	28 2.545	114 10.363
CLUSTER CONDOS	0 0	0 .000	0 .000	0 .000	0 .000	0 .000	0 .000	0 .000	0 .000	0 .000	0 .000	0 .000	0 .000	0 .000
MOBILE UNITS	0 0	0 .000	0 .000	0 .000	0 .000	0 .000	0 .000	0 .000	0 .000	0 .000	0 .000	0 .000	0 .000	0 .000
ALL UNITS	6,704 6,691	21,617 3.230	515 2.382	1,242 5.745	1,337 6.184	1,719 7.952	3,441 15.918	2,402 11.111	3,577 16.547	3,089 14.285	1,212 5.606	880 4.070	1,105 5.111	1,099 5.083
SEMI-DETACHED ALL UNITS	1,883 1,880	6,247 3.322	206 3.297	499 7.987	458 7.331	477 7.636	971 16.543	1,076 17.224	881 14.102	644 10.308	246 3.937	150 2.401	168 2.689	471 7.539
TOWNHOUSE FREEHOLD	272 261	831 3.183	42 5.054	84 10.108	70 8.423	43 5.174	137 16.486	191 22.984	106 12.756	30 3.610	15 1.805	4 .481	7 .842	102 12.274
CONDOMINIUM	879 868	2,575 2.966	75 2.912	202 7.844	203 7.883	215 8.349	413 16.038	511 19.844	364 14.136	183 7.106	73 2.834	40 1.663	39 1.514	257 9.980
RENTAL	326 323	1,020 3.157	47 4.607	85 8.333	89 8.725	86 8.431	179 17.549	226 22.156	150 14.705	86 8.431	30 2.941	13 1.274	20 1.960	9 .882
OHC	0 0	0 .000	0 .000	0 .000	0 .000	0 .000	0 .000	0 .000	0 .000	0 .000	0 .000	0 .000	0 .000	0 .000
ALL UNITS	1,477 1,452	4,426 3.048	164 3.705	371 8.382	362 8.178	344 7.772	729 16.470	928 20.967	620 14.008	299 6.755	118 2.666	57 1.287	66 1.491	368 8.314



CITY OF MISSISSAUGA  
REPORT REF: F004PLN

POPULATION PROFILE  
PLANNING DISTRICT - 12

UNIT TYPE DESCRIPTION	UNITS ASSESSED OCCUPIED	POP. P.P.U.	NO. P.C. 0-4	A 5-9	E 10-14	B 15-19	R 20-29	E 30-39	A 40-49	K 50-59	D 60-64	G 65-69	H 70+	N OTHER
APARTMENT														
CONDOMINIUM	850 842	1,763 2,093	30 1,701	56 3,176	59 3,289	49 2,779	318 18,037	297 16,846	192 10,890	161 9,132	76 4,310	91 5,161	149 8,451	286 16,222
RENTAL	1,222 1,207	2,718 2,261	104 3,826	206 7,679	201 7,395	153 5,629	603 22,185	694 25,533	277 10,191	126 4,635	61 2,244	79 2,906	192 7,064	22 .809
OHC	0 0	0 .000	0 .000	0 .000	0 .000	0 .000	0 .000	0 .000	0 .000	0 .000	0 .000	0 .000	0 .000	0 .000
SR. CITIZEN	0 0	0 .000	0 .000	0 .000	0 .000	0 .000	0 .000	0 .000	0 .000	0 .000	0 .000	0 .000	0 .000	0 .000
ALL UNITS	2,072 2,049	4,481 2,186	134 2,990	262 5,846	269 5,779	202 4,507	921 20,553	991 22,115	469 10,466	287 6,404	137 3,057	170 3,793	341 7,609	308 6,873
OTHER														
APTS OVER STORE	79 77	188 2,441	5 2,659	13 6,914	15 7,978	6 3,191	49 26,063	46 24,468	19 10,106	11 5,851	5 2,659	8 4,255	6 3,191	5 2,659
PLEXES	10 7	22 3,142	0 .000	2 9,090	5 22,727	1 4,545	0 .000	6 27,272	1 4,545	1 4,545	2 2,090	0 .000	3 13,636	1 4,545
MULTI-USE	6 6	13 2,166	0 .000	0 .000	0 .000	0 .000	3 23,076	0 .000	4 30,769	2 15,384	1 7,692	0 .000	1 7,692	2 15,384
INSTITUTIONAL	1 1	3 3,000	0 .000	0 .000	0 .000	0 .000	0 .000	0 .000	0 .000	0 .000	0 .000	1 33,333	1 33,333	1 33,333
ALL UNITS	96 91	226 2,483	6 2,212	15 6,637	20 8,849	7 3,097	52 23,008	52 23,008	24 10,619	14 6,194	8 3,639	9 3,982	11 4,867	9 3,982
DIST. 12 TOTAL	12,232 12,163	36,997 3,041	1,024 2,767	2,389 6,467	2,436 6,584	2,749 7,430	6,114 16,525	5,449 14,728	5,571 15,057	4,332 11,709	1,721 4,651	1,266 3,421	1,691 4,570	2,255 6,095



CITY OF MISSISSAUGA  
REPORT REF: F004PLN

POPULATION PROFILE  
PLANNING DISTRICT - 13

UNIT TYPE DESCRIPTION	UNITS: ASSESSED OCCUPIED	POP. P.P.U.	NO. 0-4 P.C.	A 5-9	E 10-14	B 15-19	R 20-29	E 30-39	A 40-49	K 50-59	D 60-64	D 65-69	H 70+	N OTHER
DETACHED FREEHOLD +40	2,861 2,846	8,452 2,959	197 2.330	489 5.785	492 5.821	538 6.366	1,216 14.387	1,113 13.168	1,266 14.978	1,041 12.315	476 5.631	432 5.111	758 8.968	434 5.134
FREEHOLD -40	92 92	285 3.097	8 2.807	24 8.421	14 4.912	24 8.421	27 9.473	52 18.245	47 16.491	32 11.228	9 3.157	13 4.561	23 8.070	12 4.210
CLUSTER CONDOS	0 0	0 .000	0 .000	0 .000	0 .000	0 .000	0 .000	0 .000	0 .000	0 .000	0 .000	0 .000	0 .000	0 .000
MOBILE UNITS	0 0	0 .000	0 .000	0 .000	0 .000	0 .000	0 .000	0 .000	0 .000	0 .000	0 .000	0 .000	0 .000	0 .000
ALL UNITS	2,953 2,938	8,737 2,973	205 2.346	513 5.871	506 5.791	562 6.432	1,243 14.226	1,165 13.334	1,313 15.028	1,073 12.281	485 5.551	445 5.093	781 8.938	446 5.104
SEMI-DETACHED ALL UNITS	142 142	525 3.697	14 2.666	35 6.666	44 8.380	40 7.619	85 16.190	70 13.333	68 12.952	61 11.619	29 5.523	22 4.190	20 3.809	37 7.047
TOWNHOUSE FREEHOLD	0 0	0 .000	0 .000	0 .000	0 .000	0 .000	0 .000	0 .000	0 .000	0 .000	0 .000	0 .000	0 .000	0 .000
CONDOMINIUM	150 150	392 2.613	11 2.806	17 4.336	15 3.826	28 7.142	57 14.540	59 15.051	67 17.091	58 14.795	18 4.591	15 3.826	16 4.081	31 7.908
RENTAL	0 0	0 .000	0 .000	0 .000	0 .000	0 .000	0 .000	0 .000	0 .000	0 .000	0 .000	0 .000	0 .000	0 .000
OHC	0 0	0 .000	0 .000	0 .000	0 .000	0 .000	0 .000	0 .000	0 .000	0 .000	0 .000	0 .000	0 .000	0 .000
ALL UNITS	150 150	392 2,613	11 2.806	17 4.336	15 3.826	28 7.142	57 14.540	59 15.051	67 17.091	58 14.795	18 4.591	15 3.826	16 4.081	31 7.908

CITY OF MISSISSAUGA  
REPORT REF: F004PLN

POPULATION PROFILE  
PLANNING DISTRICT - 13

RUN DATE - 90.SEP.25  
PAGE 22

UNIT TYPE DESCRIPTION	UNITS ASSESSED OCCUPIED	POP. P.P.U.	NO. 0-4 P.C.	A 5-9	E 10-14	B 15-19	R 20-29	E 30-39	A 40-49	K 50-59	D 60-64	O 65-69	H 70+	N OTHER
APARTMENT	0	0	0	0	0	0	0	0	0	0	0	0	0	0
CONDOMINIUM	0	.000	.000	.000	.000	.000	.000	.000	.000	.000	.000	.000	.000	.000
RENTAL	0	0	0	0	0	0	0	0	0	0	0	0	0	0
OHC	0	0	0	0	0	0	0	0	0	0	0	0	0	0
SR. CITIZEN	0	0	0	0	0	0	0	0	0	0	0	0	0	0
ALL UNITS	0	0	0	0	0	0	0	0	0	0	0	0	0	0
OTHER	26	56	3	2	4	4	10	11	4	6	4	2	5	1
APTS OVER STORE	23	2.434	5.357	3.571	7.142	7.142	17.857	19.642	7.142	10.714	7.142	3.571	8.928	1.785
PLEXES	14	23	1	0	1	3	7	4	3	2	0	1	0	1
	10	2.300	4.347	.000	4.347	13.043	30.434	17.391	13.043	8.695	.000	4.347	.000	4.347
MULTI-USE	0	0	0	0	0	0	0	0	0	0	0	0	0	0
INSTITUTIONAL	0	0	0	0	0	0	0	0	0	0	0	0	0	0
ALL UNITS	40	79	4	2	5	7	17	15	7	8	4	3	5	2
	33	2.393	5.063	2.531	6.329	8.860	21.518	18.987	8.860	10.126	5.063	3.797	6.329	2.531
DIST. 13 TOTAL	3,285	9,733	234	567	570	637	1,402	1,309	1,455	1,200	536	485	822	516
	3,263	2,982	2,404	5,825	5,856	6,544	14,404	13,449	14,949	12,329	5,507	4,983	8,445	5,301

CITY OF MISSISSAUGA  
REPORT REF: F004PLN

POPULATION PROFILE  
PLANNING DISTRICT - 14

UNIT TYPE DESCRIPTION	UNITS ASSESSED OCCUPIED	POP. P.P.U.	NO. 0-4 P.C.	A 5-9	E 10-14	B 15-19	R 20-29	E 30-39	A 40-49	K 50-59	D 60-64	G 65-69	H 70+	N OTHER
DETACHED														
FREEHOLD +40	2,788 2,776	9,827 3,539	263 2,676	849 8,639	1,016 10,338	1,000 10,176	1,131 11,509	1,196 12,170	2,417 24,595	911 9,270	196 1,994	106 1,078	141 1,434	601 6,115
FREEHOLD -40	779 777	2,532 3,258	98 3,870	276 10,860	233 9,202	205 8,096	248 9,794	546 21,563	539 21,287	147 5,805	36 1,421	24 .947	26 1,026	155 6,121
CLUSTER CONDOS	0 0	0 .000	0 .000	0 .000	0 .000	0 .000	0 .000	0 .000	0 .000	0 .000	0 .000	0 .000	0 .000	0 .000
MOBILE UNITS	0 0	0 .000	0 .000	0 .000	0 .000	0 .000	0 .000	0 .000	0 .000	0 .000	0 .000	0 .000	0 .000	0 .000
ALL UNITS	3,564 3,553	12,359 3,478	361 2,920	1,124 9,094	1,249 10,105	1,205 9,749	1,379 11,167	1,742 14,094	2,956 23,917	1,058 8,560	232 1,877	130 1,061	167 1,351	756 6,116
SEMI-DETACHED														
ALL UNITS	1,888 1,885	6,306 3,348	232 3,679	580 9,197	604 9,578	569 9,023	713 11,306	1,192 18,902	1,211 19,203	424 6,723	94 1,490	86 1,363	95 1,506	506 8,024
TOWNHOUSE														
FREEHOLD	264 262	886 3,381	37 4,176	105 11,851	116 13,092	68 7,674	95 10,722	197 22,234	137 15,462	43 4,853	20 2,257	7 .790	16 1,805	45 5,079
CONDOMINIUM	1,587 1,572	4,196 2,689	146 3,455	289 6,887	279 6,649	271 6,458	643 16,324	885 21,091	693 16,518	353 8,412	106 2,526	80 1,906	86 2,049	366 8,722
RENTAL	424 418	1,514 3,622	79 5,217	240 15,852	187 12,351	131 8,652	167 11,030	380 25,099	213 14,068	58 3,830	24 1,585	6 .396	20 1,321	9 .594
OHC	0 0	0 .000	0 .000	0 .000	0 .000	0 .000	0 .000	0 .000	0 .000	0 .000	0 .000	0 .000	0 .000	0 .000
ALL UNITS	2,275 2,252	6,696 2,928	261 3,956	634 9,611	582 8,823	470 7,125	905 13,720	1,462 22,164	1,043 15,812	454 6,882	150 2,274	93 1,409	122 1,849	420 6,367

CITY OF MISSISSAUGA  
REPORT REF: F004PLN

POPULATION PROFILE  
PLANNING DISTRICT - 14

RUN DATE - 90.SEP.25  
PAGE 24

UNIT TYPE DESCRIPTION	UNITS: ASSESSED OCCUPIED	POP. P.P.U.	NO. 0-4 P.C.	A 5-9	G 10-14	E 15-19	B 20-29	R 30-39	E 40-49	A 50-59	K 60-64	D 65-69	O 70+	N OTHER
APARTMENT CONDOMINIUM	166 164	380 2,317	20 5.253	27 7.105	20 5.253	24 6.315	86 22.631	79 20.789	48 12.631	27 7.105	1 .253	1 .253	14 3.684	33 8.684
RENTAL	851 841	2,144 2,549	89 4.151	160 7.462	172 8.022	166 7.742	471 21.968	453 21.128	262 12.220	88 4.104	33 1.539	52 2.425	158 7.369	40 1.865
OHC	0 0	0 .000	0 .000	0 .000	0 .000	0 .000	0 .000	0 .000	0 .000	0 .000	0 .000	0 .000	0 .000	0 .000
SR. CITIZEN	140 137	172 1,255	1 .581	0 .000	0 .000	0 .000	1 .581	0 .000	2 1.162	8 4.651	4 2.325	25 14.534	131 76.162	0 .000
ALL UNITS	1,159 1,142	2,696 2,360	110 4.080	187 6.936	192 7.121	190 7.047	658 20.697	532 19.732	312 11.572	123 4.552	38 1.409	78 2.893	303 11.238	73 2.707
OTHER APTS OVER STORE	0 0	0 .000	0 .000	0 .000	0 .000	0 .000	0 .000	0 .000	0 .000	0 .000	0 .000	0 .000	0 .000	0 .000
PLEXES	0 0	0 .000	0 .000	0 .000	0 .000	0 .000	0 .000	0 .000	0 .000	0 .000	0 .000	0 .000	0 .000	0 .000
MULTI-USE	0 0	0 .000	0 .000	0 .000	0 .000	0 .000	0 .000	0 .000	0 .000	0 .000	0 .000	0 .000	0 .000	0 .000
INSTITUTIONAL	0 0	0 .000	0 .000	0 .000	0 .000	0 .000	0 .000	0 .000	0 .000	0 .000	0 .000	0 .000	0 .000	0 .000
ALL UNITS	0 0	0 .000	0 .000	0 .000	0 .000	0 .000	0 .000	0 .000	0 .000	0 .000	0 .000	0 .000	0 .000	0 .000
DIST. 14 TOTAL	8,886 8,832	27,957 3,165	964 3.448	2,525 9.031	2,627 9.396	2,434 8.706	3,555 12.715	4,928 17.627	5,522 19.751	2,059 7.364	514 1.838	387 1.384	687 2.457	1,756 6.277

CITY OF MISSISSAUGA  
REPORT REF: F004PLN

POPULATION PROFILE  
PLANNING DISTRICT - 18

UNIT TYPE DESCRIPTION	UNITS ASSESSED OCCUPIED	POP. P.P.U.	NO. 0-4 P.C.	A 5-9	E 10-14	15-19	20-29	R 30-39	E 40-49	A 50-59	D 60-64	G 65-69	H 70+	N OTHER
DETACHED														
FREEHOLD +40	1,900 1,900	6,896 3,524	243 3.629	732 10.931	757 11.305	611 9.124	575 8.587	1,251 18.682	1,550 23.148	351 5.241	88 1.314	53 .791	77 1.149	408 6.093
FREEHOLD -40	2,328 2,327	7,271 3,124	450 6.188	835 11.483	570 7.839	427 5.872	679 9.338	2,069 28.455	1,002 13.780	258 3.548	62 .852	68 .935	76 1.045	775 10.658
CLUSTER CONDOS	89 89	272 3.056	5 1.838	34 12.500	28 10.294	16 5.882	30 11.029	53 19.485	56 20.688	15 5.514	3 1.102	4 1.470	3 1.102	26 9.191
MOBILE UNITS	0 0	0 .000	0 .000	0 .000	0 .000	0 .000	0 .000	0 .000	0 .000	0 .000	0 .000	0 .000	0 .000	0 .000
ALL UNITS	4,317 4,316	14,239 3,299	698 4.902	1,601 11.243	1,355 9.516	1,054 7.402	1,284 9.017	3,373 23.688	2,608 18.315	624 4.382	153 1.074	125 .877	156 1.095	1,208 8.483
SEMI-DETACHED														
ALL UNITS	1,628 1,627	5,547 3,409	227 4.092	613 11.051	604 10.888	474 6.546	548 9.879	1,231 22.192	1,017 18.334	240 4.326	81 1.460	35 .630	56 1.009	421 7.589
TOWNHOUSE														
FREEHOLD	156 156	407 2,608	16 3.931	37 9.090	33 8,108	18 4,422	44 10,810	90 22,113	69 16,953	21 5,159	8 1,965	16 3,931	5 1,228	50 12,285
CONDOMINIUM	2,233 2,220	6,054 2,727	253 4.179	479 7.912	409 6.755	424 7.003	884 14,601	1,383 22,844	856 14,139	354 5,847	97 1,602	66 1,073	77 1,271	773 12,768
RENTAL	80 78	311 3,987	16 5.144	48 15.434	36 11.575	40 12.861	37 11.897	80 25.723	31 9.967	11 3,536	1 .321	5 1,607	0 .000	6 1,929
OHC	0 0	0 .000	0 .000	0 .000	0 .000	0 .000	0 .000	0 .000	0 .000	0 .000	0 .000	0 .000	0 .000	0 .000
ALL UNITS	2,469 2,454	6,772 2,759	285 4,208	564 8,328	478 7,058	482 7,117	965 14,249	1,553 22,932	956 14,116	386 5,699	106 1,565	86 1,269	82 1,210	829 12,241

CITY OF MISSISSAUGA  
REPORT REF: F004PLN

POPULATION PROFILE  
PLANNING DISTRICT - 18

RUN DATE - 90.SEP.25  
PAGE 26

UNIT TYPE DESCRIPTION	UNITS ASSESSED OCCUPIED	POP. P.P.U.	NO. 0-4 P.C.	A 5-9	G 10-14	E 15-19	B 20-29	R 30-39	E 40-49	A 50-59	K 60-64	D 65-69	O 70+	N OTHER
APARTMENT														
CONDOMINIUM	530 520	1,080 2,076	22 2.037	49 4.537	42 3.888	46 4.259	155 14.351	184 17.037	110 10.185	94 8.703	56 5.185	64 5.925	126 11.666	132 12.222
RENTAL	2,986 2,907	6,678 2,297	260 3.893	518 7.756	396 5.929	323 4.836	1,835 27.478	1,850 27.702	797 11.934	300 4.492	93 1.392	70 1.048	124 1.856	112 1.677
OHC	0 0	0 .000	0 .000	0 .000	0 .000	0 .000	0 .000	0 .000	0 .000	0 .000	0 .000	0 .000	0 .000	0 .000
SR. CITIZEN	326 319	418 1.310	0 .000	0 .000	0 .000	0 .000	0 .000	0 .000	2 .478	12 2.870	25 5.980	57 13.636	319 76.315	3 .717
ALL UNITS	3,842 3,746	8,176 2,182	282 3.449	557 5.934	438 5.357	369 4.513	1,990 24.339	2,034 24.877	909 11.117	405 4.965	174 2.128	191 2.336	569 6.959	247 3.021
OTHER														
APTS OVER STORE	0 0	0 .000	0 .000	0 .000	0 .000	0 .000	0 .000	0 .000	0 .000	0 .000	0 .000	0 .000	0 .000	0 .000
PLEXES	0 0	0 .000	0 .000	0 .000	0 .000	0 .000	0 .000	0 .000	0 .000	0 .000	0 .000	0 .000	0 .000	0 .000
MULTI-USE	0 0	0 .000	0 .000	0 .000	0 .000	0 .000	0 .000	0 .000	0 .000	0 .000	0 .000	0 .000	0 .000	0 .000
INSTITUTIONAL	0 0	0 .000	0 .000	0 .000	0 .000	0 .000	0 .000	0 .000	0 .000	0 .000	0 .000	0 .000	0 .000	0 .000
ALL UNITS	0 0	0 .000	0 .000	0 .000	0 .000	0 .000	0 .000	0 .000	0 .000	0 .000	0 .000	0 .000	0 .000	0 .000
DIST. 18 TOTAL	12,256 12,143	34,734 2,860	1,492 4.295	3,345 9.630	2,875 8.277	2,379 6.849	4,787 13.781	8,191 23.582	5,490 15.805	1,656 4.767	514 1.479	437 1.250	863 2.484	2,705 7.787

CITY OF MISSISSAUGA  
REPORT REF: F004PLN

POPULATION PROFILE  
PLANNING DISTRICT - 21

RUN DATE - 90.SEP.25  
PAGE 27

UNIT TYPE DESCRIPTION	UNITS: ASSESSED OCCUPIED	POP. P.P.U.	NO. P.C.	A 0-4	G 5-9	E 10-14	B 15-19	R 20-29	E 30-39	A 40-49	K 50-59	O 60-64	O 65-69	H 70+	N OTHER
DETACHED															
FREEHOLD +40	1,329 1,326	4,433 3,343	.80 1.804	217 4.895	313 7.060	392 8.842	729 16.444	473 10.669	745 16.805	613 13.828	240 5.413	187 4.218	221 4.985	223 5.030	
FREEHOLD -40	40 40	124 3.100	2 1.612	5 4.032	10 8.064	5 4.032	23 18.548	14 11.290	18 14.516	26 20.967	6 4.838	9 7.258	2 1.612	4 3.225	
CLUSTER CONDOS	0 0	0 .000	0 .000	0 .000	0 .000	0 .000	0 .000	0 .000	0 .000	0 .000	0 .000	0 .000	0 .000	0 .000	
MOBILE UNITS	0 0	0 .000	0 .000	0 .000	0 .000	0 .000	0 .000	0 .000	0 .000	0 .000	0 .000	0 .000	0 .000	0 .000	
ALL UNITS	1,369 1,366	4,557 3,336	.82 1.799	222 4.871	323 7.087	397 8.711	752 16.502	487 10.686	763 16.743	639 14.022	246 5.398	196 4.301	223 4.893	227 4.981	
SEMI-DETACHED															
ALL UNITS	1,669 1,665	5,829 3,500	181 3.108	417 7.153	468 8.028	499 8.560	928 15.920	837 14.359	855 14.668	632 10.842	223 3.825	152 2.607	150 2.573	487 8.354	
TOWNHOUSE															
FREEHOLD	0 0	0 .000	0 .000	0 .000	0 .000	0 .000	0 .000	0 .000	0 .000	0 .000	0 .000	0 .000	0 .000	0 .000	
CONDOMINIUM	267 265	813 3.086	19 2.337	83 10.209	76 9.348	56 6.888	108 13.284	160 19.680	125 15.378	61 7.503	17 2.091	14 1.722	9 1.107	85 10.455	
RENTAL	172 171	646 3.777	21 3.250	70 10.835	66 10.216	75 11.609	131 20.278	118 18.266	100 15.479	39 6.037	13 2.012	0 .000	8 1.238	5 .773	
OHC	0 0	0 .000	0 .000	0 .000	0 .000	0 .000	0 .000	0 .000	0 .000	0 .000	0 .000	0 .000	0 .000	0 .000	
ALL UNITS	439 437	1,459 3,338	40 2.741	153 10.486	142 9.732	131 8.978	239 16.381	278 19.054	225 15.421	100 6.854	30 2.056	14 .959	17 1.165	90 6.168	



CITY OF MISSISSAUGA  
REPORT REF: F004PLN

POPULATION PROFILE  
PLANNING DISTRICT - 21

UNIT TYPE DESCRIPTION	UNITS: ASSESSED OCCUPIED	POP. P.P.U.	NO. 0-4 P.C.	A 5-9	B 10-14	C 15-19	D 20-29	E 30-39	F 40-49	G 50-59	H 60-64	I 65-69	J 70+	K OTHER
APARTMENT CONDOMINIUM	344 342	883 2.581	16 1.812	47 5.322	38 4.303	52 5.889	128 14.496	118 13.353	91 10.305	59 6.681	43 4.859	20 2.255	35 3.963	236 26.727
RENTAL	822 808	1,777 2.199	84 4.727	163 9.172	106 5.965	81 4.558	383 21.553	450 25.323	167 9.397	108 6.077	64 3.601	44 2.476	119 6.696	8 .450
OHC	0 0	0 .000	0 .000	0 .000	0 .000	0 .000	0 .000	0 .000	0 .000	0 .000	0 .000	0 .000	0 .000	0 .000
SR. CITIZEN	0 0	0 .000	0 .000	0 .000	0 .000	0 .000	0 .000	0 .000	0 .000	0 .000	0 .000	0 .000	0 .000	0 .000
ALL UNITS	1,166 1,150	2,660 2.313	100 3.759	210 7.894	144 5.413	133 5.800	511 19.210	568 21.353	258 9.899	167 6.278	107 4.022	64 2.406	154 5.789	244 9.172
OTHER APTS OVER STORE	18 17	48 2.023	2 4.166	3 6.250	3 6.250	5 10.416	9 18.750	12 25.000	9 18.750	0 .000	1 2.083	1 2.083	1 2.083	2 4.166
PLEXES	0 0	0 .000	0 .000	0 .000	0 .000	0 .000	0 .000	0 .000	0 .000	0 .000	0 .000	0 .000	0 .000	0 .000
MULTI-USE	1 1	4 4.000	0 .000	0 .000	1 25.000	1 25.000	0 .000	0 .000	2 50.000	0 .000	0 .000	0 .000	0 .000	0 .000
INSTITUTIONAL	0 0	0 .000	0 .000	0 .000	0 .000	0 .000	0 .000	0 .000	0 .000	0 .000	0 .000	0 .000	0 .000	0 .000
ALL UNITS	19 18	52 2.888	2 3.846	3 6.769	4 7.692	6 11.538	9 17.307	12 23.076	11 21.153	0 .000	1 1.923	1 1.923	1 1.923	2 3.846
DIST. 21 TOTAL	4,662 4,636	14,557 3.139	405 2.782	1,005 6.903	1,081 7.425	1,166 8.009	2,439 16.754	2,182 14.989	2,112 14.508	1,538 10.565	607 4.169	427 2.933	545 3.743	1,050 7.213



POPULATION PROFILE  
PLANNING DISTRICT - 22

UNIT TYPE DESCRIPTION	UNITS: ASSESSED OCCUPIED	POP. P.P.U.	NO. A 0-4 P.C.	B 5-9	C 10-14	D 15-19	E 20-29	F 30-39	G 40-49	H 50-59	I 60-64	J 65-69	K 70+	L OTHER
DETACHED FREEHOLD +40	1,197 1,194	4,072 3,410	86 2.111	251 6.164	323 7.932	388 9.528	626 15.373	602 12.328	713 17.509	564 13.850	188 4.616	127 3.118	141 3.462	163 4.002
FREEHOLD -40	45 45	163 3.622	1 .613	4 2.453	21 12.883	26 15.950	21 12.883	13 7.976	36 22.085	22 13.496	7 4.294	3 1.840	2 1.226	7 4.294
CLUSTER CONDOS	0 0	0 .000	0 .000	0 .000	0 .000	0 .000	0 .000	0 .000	0 .000	0 .000	0 .000	0 .000	0 .000	0 .000
MOBILE UNITS	0 0	0 .000	0 .000	0 .000	0 .000	0 .000	0 .000	0 .000	0 .000	0 .000	0 .000	0 .000	0 .000	0 .000
ALL UNITS	1,242 1,239	4,235 3,418	87 2.054	255 6.021	344 8.122	414 9.775	647 15.277	615 12.160	749 17.685	586 13.837	195 4.604	130 3.069	143 3.376	170 4.014
SEMI-DETACHED ALL UNITS	1,023 1,022	3,498 3,422	98 2.801	293 6.376	314 8.976	293 6.376	493 14.093	554 15.837	592 16.923	343 9.805	89 2.544	45 1.286	68 1.943	316 9.033
TOWNHOUSE FREEHOLD	15 15	30 2.000	0 .000	0 .000	2 6.666	2 6.666	1 3.333	3 10.000	6 20.000	6 20.000	8 26.666	1 3.333	1 3.333	0 .000
CONDOMINIUM	1,652 1,647	4,837 2,936	133 2.749	322 6.657	337 6.967	371 7.670	689 14.244	638 17.324	710 14.678	455 9.406	142 2.938	128 2.646	97 2.005	615 12.714
RENTAL	79 79	291 3.683	12 4.123	38 13.058	40 13.745	51 17.525	48 16.494	38 13.058	39 13.402	13 4.467	5 1.718	6 2.061	1 .343	0 .000
OHC	0 0	0 .000	0 .000	0 .000	0 .000	0 .000	0 .000	0 .000	0 .000	0 .000	0 .000	0 .000	0 .000	0 .000
ALL UNITS	1,746 1,741	5,158 2,962	145 2.811	360 6.979	379 7.347	424 8.220	738 14.307	879 17.041	755 14.637	474 9.189	165 3.005	135 2.617	99 1.919	615 11.923

CITY OF MISSISSAUGA  
REPORT REF: F004PLN

POPULATION PROFILE  
PLANNING DISTRICT - 22

RUN DATE - 90.SEP.25  
PAGE 30

UNIT TYPE DESCRIPTION	UNITS: ASSESSED OCCUPIED	POP. P.P.U.	NO. A 0-4 P.C.	B 5-9	C 10-14	D 15-19	E 20-29	F 30-39	G 40-49	H 50-59	I 60-64	J 65-69	K 70+	L OTHER
APARTMENT														
CONDOMINIUM	3,023 2,936	5,980 2,036	100 1.672	166 2.775	189 2.658	164 2.742	1,134 18.963	1,190 19.899	698 11.638	611 10.217	303 5.055	344 5.752	519 8.678	594 9.933
RENTAL	2,064 1,978	4,113 2,079	119 2.893	227 5.519	149 3.622	146 3.549	1,040 25.285	1,110 26.987	578 14.053	274 6.661	107 2.601	88 2.139	111 2.698	164 3.987
OHC	0 0	0 .000	0 .000	0 .000	0 .000	0 .000	0 .000	0 .000	0 .000	0 .000	0 .000	0 .000	0 .000	0 .000
SR. CITIZEN	336 332	390 1.174	1 .256	0 .000	0 .000	0 .000	0 .000	0 .000	1 .256	3 .769	14 3.589	37 9.487	332 85.128	2 .512
ALL UNITS	5,423 5,246	10,483 1.998	220 2.098	393 3.748	308 2.938	310 2.957	2,174 20.738	2,300 21.940	1,275 12.162	888 8.470	424 4.044	469 4.473	962 9.176	760 7.249
OTHER														
APTS OVER STORE	0 0	0 .000	0 .000	0 .000	0 .000	0 .000	0 .000	0 .000	0 .000	0 .000	0 .000	0 .000	0 .000	0 .000
PLEXES	0 0	0 .000	0 .000	0 .000	0 .000	0 .000	0 .000	0 .000	0 .000	0 .000	0 .000	0 .000	0 .000	0 .000
MULTI-USE	2 2	8 4.000	0 .000	0 .000	1 12.500	2 25.000	1 12.500	0 .000	2 25.000	0 .000	2 25.000	0 .000	0 .000	0 .000
INSTITUTIONAL	0 0	0 .000	0 .000	0 .000	0 .000	0 .000	0 .000	0 .000	0 .000	0 .000	0 .000	0 .000	0 .000	0 .000
ALL UNITS	2 2	8 4.000	0 .000	0 .000	1 12.500	2 25.000	1 12.500	0 .000	2 25.000	0 .000	2 25.000	0 .000	0 .000	0 .000
DIST. 22 TOTAL	9,436 9,250	23,382 2,527	550 2.352	1,301 5.564	1,346 5.756	1,443 6.171	4,053 17.333	4,248 18.167	3,373 14.425	2,291 9.798	865 3.699	779 3.331	1,272 5.440	1,861 7.959

CITY OF MISSISSAUGA  
REPORT REF: F004PLN

POPULATION PROFILE  
PLANNING DISTRICT - 23

RUN DATE - 90.SEP.25  
PAGE 31

UNIT TYPE DESCRIPTION	UNITS ASSESSED OCCUPIED	POP. P.P.U.	NO. A 0-4 P.C.	B 5-9	C 10-14	D 15-19	E 20-29	F 30-39	G 40-49	H 50-59	I 60-64	J 65-69	K 70+	L OTHER
DETACHED														
FREEHOLD +40	979 976	2,558 2,620	74 2.892	134 5.238	124 4.847	100 3.909	313 12.236	420 16.419	350 13.682	269 10.516	134 5.238	130 5.082	339 13.252	171 6.684
FREEHOLD -40	66 62	153 2.467	4 2.614	7 4.575	6 3.921	10 6.535	17 11.111	38 24.836	10 6.535	13 8.496	7 4.575	7 4.575	18 11.764	16 10.457
CLUSTER CONDOS	0 0	0 .000	0 .000	0 .000	0 .000	0 .000	0 .000	0 .000	0 .000	0 .000	0 .000	0 .000	0 .000	0 .000
MOBILE UNITS	0 0	0 .000	0 .000	0 .000	0 .000	0 .000	0 .000	0 .000	0 .000	0 .000	0 .000	0 .000	0 .000	0 .000
ALL UNITS	1,044 1,038	2,711 2,611	78 2.877	141 5.201	130 4.795	110 4.057	330 12.172	458 16.894	360 13.279	282 10.402	141 5.201	137 5.053	357 13.158	187 6.897
SEMI-DETACHED														
ALL UNITS	6 6	13 2.166	1 7.692	0 .000	0 .000	0 .000	3 23.076	5 38.461	0 .000	0 .000	0 .000	0 .000	4 30.769	0 .000
TOWNHOUSE														
FREEHOLD	0 0	0 .000	0 .000	0 .000	0 .000	0 .000	0 .000	0 .000	0 .000	0 .000	0 .000	0 .000	0 .000	0 .000
CONDOMINIUM	386 384	1,085 2,825	41 3.778	86 7.926	80 7.373	89 8.202	138 12.718	230 21.198	160 14.746	81 7.465	22 2.027	8 .737	18 1.658	132 12.165
RENTAL	0 0	0 .000	0 .000	0 .000	0 .000	0 .000	0 .000	0 .000	0 .000	0 .000	0 .000	0 .000	0 .000	0 .000
OHC	0 0	0 .000	0 .000	0 .000	0 .000	0 .000	0 .000	0 .000	0 .000	0 .000	0 .000	0 .000	0 .000	0 .000
ALL UNITS	386 384	1,085 2,825	41 3.778	86 7.926	80 7.373	89 8.202	138 12.718	230 21.198	160 14.746	81 7.465	22 2.027	8 .737	18 1.658	132 12.165

CITY OF MISSISSAUGA  
REPORT REF: F004PLN

POPULATION PROFILE  
PLANNING DISTRICT - 23

RUN DATE - 90.SEP.25  
PAGE 32

UNIT TYPE DESCRIPTION	UNITS ASSESSED OCCUPIED	POP. P.P.U.	NO. 0-4 P.C.	A 5-9	G 10-14	E 15-19	B 20-29	R 30-39	E 40-49	A 50-59	K 60-64	D 65-69	H 70+	N OTHER
APARTMENT														
CONDOMINIUM	191 188	368 1,957	1 .271	3 .815	8 2.173	10 2.717	43 11.684	41 11.141	36 9.782	59 16.032	31 8.423	37 10.054	68 18.478	31 8.423
RENTAL	2,695 2,636	4,482 1,700	114 2.543	153 3.413	101 2.253	91 2.030	984 21.954	1,134 25.301	514 11.468	377 8.411	209 4.663	186 4.149	570 12.717	49 1.093
OHC	0 0	0 .000	0 .000	0 .000	0 .000	0 .000	0 .000	0 .000	0 .000	0 .000	0 .000	0 .000	0 .000	0 .000
SR. CITIZEN	97 97	104 1.072	0 .000	0 .000	0 .000	0 .000	0 .000	0 .000	2 1.923	3 2.884	8 7.692	17 16.346	70 67.307	4 3.846
ALL UNITS	2,983 2,921	4,954 1,695	115 2.321	156 3.148	109 2.200	101 2.038	1,027 20.730	1,175 23.718	552 11.142	439 8.861	248 5.006	240 4.844	708 14.291	84 1.695
OTHER														
APTS OVER STORE	314 287	585 2,038	18 3.076	36 6.153	29 4.957	20 3.418	143 24.444	154 26.324	71 12.136	36 6.153	16 2.735	16 2.735	20 3.418	26 4.444
PLEXES	270 255	545 2.137	10 1.834	36 6.605	23 4.220	15 2.752	95 17.431	156 28.623	59 10.825	37 6.788	18 3.302	9 1.651	43 7.889	44 8.073
MULTI-USE	5 8	11 2.200	0 .000	1 9.090	1 9.090	0 .000	0 .000	3 27.272	1 9.090	0 .000	2 18.181	1 9.090	2 18.181	0 .000
INSTITUTIONAL	0 0	0 .000	0 .000	0 .000	0 .000	0 .000	0 .000	0 .000	0 .000	0 .000	0 .000	0 .000	0 .000	0 .000
ALL UNITS	589 547	1,141 2,085	28 2.453	73 6.397	53 4.645	35 3.067	238 20.858	313 27.432	131 11.481	73 6.397	36 3.155	26 2.278	65 5.696	70 6.134
DIST. 23 TOTAL	5,008 4,896	9,904 2,022	263 2.655	456 4.604	372 3.756	335 3.382	1,736 17.528	2,181 22.021	1,203 12.146	875 8.834	447 4.513	411 4.149	1,152 11.631	473 4.775

CITY OF MISSISSAUGA  
REPORT REF: F004PLN

POPULATION PROFILE  
PLANNING DISTRICT - 24

RUN DATE - 90.SEP.25  
PAGE 33

UNIT TYPE DESCRIPTION	UNITS: ASSESSED OCCUPIED	POP. P.P.U.	NO. 0-4 P.C.	A 5-9	G 10-14	E 15-19	B 20-29	R 30-39	E 40-49	A 50-59	K 60-64	D 65-69	W 70+	N OTHER
DETACHED FREEHOLD +40	1,801 1,795	5,565 3,100	137 2,461	322 5,785	368 6,612	383 6,882	807 14,501	748 13,441	932 16,747	682 12,255	324 5,822	264 4,743	290 5,211	308 5,534
FREEHOLD -40	267 266	873 3,281	46 5,269	89 10,194	73 8,361	64 7,331	98 11,225	211 24,169	132 15,120	57 6,529	21 2,405	14 1,603	14 1,603	54 6,185
CLUSTER CONDOS	119 118	318 2,694	14 4,402	17 5,345	23 7,232	27 8,490	34 10,691	60 18,867	50 15,723	25 7,851	11 3,459	8 2,515	9 2,830	40 12,578
MOBILE UNITS	0 0	0 .000	0 .000	0 .000	0 .000	0 .000	0 .000	0 .000	0 .000	0 .000	0 .000	0 .000	0 .000	0 .000
ALL UNITS	2,187 2,179	6,756 3,100	197 2,915	428 6,335	464 6,867	474 7,015	939 13,898	1,019 15,082	1,114 16,489	764 11,308	355 5,259	286 4,233	313 4,632	402 5,950
SEMI-DETACHED ALL UNITS	320 320	1,108 3,462	41 3,700	79 7,129	118 10,649	110 9,927	147 13,267	182 16,429	190 17,148	95 8,574	14 1,263	22 1,985	29 2,617	81 7,310
TOWNHOUSE FREEHOLD	0 0	0 .000	0 .000	0 .000	0 .000	0 .000	0 .000	0 .000	0 .000	0 .000	0 .000	0 .000	0 .000	0 .000
CONDOMINIUM	720 716	2,083 2,909	82 3,936	229 10,993	178 8,545	147 7,057	291 13,970	501 24,051	266 12,770	113 5,424	32 1,536	21 1,008	20 .960	203 9,745
RENTAL	0 0	0 .000	0 .000	0 .000	0 .000	0 .000	0 .000	0 .000	0 .000	0 .000	0 .000	0 .000	0 .000	0 .000
OHC	0 0	0 .000	0 .000	0 .000	0 .000	0 .000	0 .000	0 .000	0 .000	0 .000	0 .000	0 .000	0 .000	0 .000
ALL UNITS	720 716	2,083 2,909	82 3,936	229 10,993	178 8,545	147 7,057	291 13,970	501 24,051	266 12,770	113 5,424	32 1,536	21 1,008	20 .960	203 9,745

CITY OF MISSISSAUGA  
REPORT REF: F004PLN

POPULATION PROFILE  
PLANNING DISTRICT - 24

RUN DATE - 90.SEP.25  
PAGE 34

UNIT TYPE DESCRIPTION	UNITS: ASSESSED OCCUPIED	POP. P.P.U.	NO. 0-4 P.C.	A 5-9	E 10-14	B 15-19	R 20-29	E 30-39	A 40-49	K 50-59	D 60-64	O 65-69	W 70+	N OTHER
APARTMENT CONDOMINIUM	0 0	0 .000	0 .000	0 .000	0 .000	0 .000	0 .000	0 .000	0 .000	0 .000	0 .000	0 .000	0 .000	0 .000
RENTAL	431 428	758 1.771	14 1.846	30 3.957	14 1.846	18 2.374	174 22.955	196 25.857	85 11.213	71 9.366	34 4.485	26 3.430	90 11.873	6 .791
OHG	0 0	0 .000	0 .000	0 .000	0 .000	0 .000	0 .000	0 .000	0 .000	0 .000	0 .000	0 .000	0 .000	0 .000
SR. CITIZEN	81 80	95 1.187	0 .000	0 .000	0 .000	0 .000	1 1.052	0 .000	2 2.105	1 1.052	4 4.210	10 10.526	77 81.052	0 .000
ALL UNITS	512 508	853 1.679	14 1.641	30 3.516	14 1.641	18 2.110	175 20.515	196 22.977	87 10.199	72 8.440	38 4.454	36 4.220	167 19.577	6 .703
OTHER APTS OVER STORE	77 68	126 1.852	3 2.380	3 2.380	10 7.936	5 3.968	29 23.015	26 20.634	9 7.142	9 7.142	3 2.380	6 4.761	6 4.761	17 13.492
PLEXES	21 18	45 2.500	1 2.222	2 4.444	4 8.888	2 4.444	10 22.222	11 24.444	6 13.333	1 2.222	0 .000	0 .000	3 6.666	5 11.111
MULTI-USE	9 9	21 2.333	0 .000	2 9.523	2 9.523	1 4.761	2 9.523	7 33.333	0 .000	1 4.761	1 4.761	3 14.285	1 4.761	1 4.761
INSTITUTIONAL	0 0	0 .000	0 .000	0 .000	0 .000	0 .000	0 .000	0 .000	0 .000	0 .000	0 .000	0 .000	0 .000	0 .000
ALL UNITS	107 95	192 2.021	4 2.083	7 3.645	16 8.333	8 4.166	41 21.354	44 22.916	15 7.812	11 5.729	4 2.083	9 4.687	10 5.208	23 11.979
DIST. 24 TOTAL	3,846 3,818	10,992 2.878	338 3.074	773 7.032	790 7.187	757 6.886	1,593 14.492	1,942 17.667	1,672 15.211	1,055 9.597	444 4.039	374 3.402	539 4.903	715 6.504

CITY OF MISSISSAUGA  
REPORT REF: F004PLN

POPULATION PROFILE  
PLANNING DISTRICT - 25

RUN DATE - 90.SEP.25  
PAGE 35

UNIT TYPE DESCRIPTION	UNITS: ASSESSED OCCUPIED	POP. P.P.U.	NO. A 0-4 P.C.	B 5-9	C 10-14	D 15-19	E 20-29	F 30-39	G 40-49	H 50-59	I 60-64	J 65-69	K 70+	L OTHER
<b>DETACHED</b>														
FREEHOLD +40	732 720	2,281 3,168	61 2.674	185 8.110	182 7.978	200 8.768	352 15.431	379 16.615	322 14.116	240 10.521	60 2.630	69 3.024	98 4.296	133 5.830
FREEHOLD -40	332 332	1,136 3.421	39 3.433	109 9.695	105 9.242	95 8.362	120 10.563	224 19.718	199 17.517	58 5.105	21 1.848	13 1.144	19 1.672	134 11.795
CLUSTER CONDOS	0 0	0 .000	0 .000	0 .000	0 .000	0 .000	0 .000	0 .000	0 .000	0 .000	0 .000	0 .000	0 .000	0 .000
MOBILE UNITS	49 48	103 2.146	2 1.941	3 2.912	6 5.825	3 2.912	18 17.475	14 13.592	21 20.388	17 16.504	8 7.766	7 6.796	4 3.883	0 .000
ALL UNITS	1,113 1,100	3,520 3.200	102 2.897	297 8.437	293 8.323	298 8.465	490 13.920	617 17.528	542 15.397	315 8.948	89 2.528	89 2.528	121 3.437	267 7.585
<b>SEMI-DETACHED</b>														
ALL UNITS	124 124	452 3.645	10 2.212	31 6.858	34 7.522	41 9.070	84 18.584	50 11.061	74 16.371	68 15.044	18 3.982	8 1.769	9 1.991	25 8.530
<b>TOWNHOUSE</b>														
FREEHOLD	0 0	0 .000	0 .000	0 .000	0 .000	0 .000	0 .000	0 .000	0 .000	0 .000	0 .000	0 .000	0 .000	0 .000
CONDOMINIUM	145 145	377 2.600	12 3.183	37 9.814	18 4.774	18 4.774	46 12.201	92 24.403	44 11.671	30 7.957	8 2.122	11 2.917	4 1.061	57 15.119
RENTAL	0 0	0 .000	0 .000	0 .000	0 .000	0 .000	0 .000	0 .000	0 .000	0 .000	0 .000	0 .000	0 .000	0 .000
OHC	0 0	0 .000	0 .000	0 .000	0 .000	0 .000	0 .000	0 .000	0 .000	0 .000	0 .000	0 .000	0 .000	0 .000
ALL UNITS	145 145	377 2.600	12 3.183	37 9.814	18 4.774	18 4.774	46 12.201	92 24.403	44 11.671	30 7.957	8 2.122	11 2.917	4 1.061	57 15.119



CITY OF MISSISSAUGA  
REPORT REF: F004PLM

POPULATION PROFILE  
PLANNING DISTRICT - 25

RUN DATE - 90.SEP.25  
PAGE 36

UNIT TYPE DESCRIPTION	UNITS ASSESSED OCCUPIED	POP. P.P.U.	NO. A 0-4 P.C.	B 5-9	C 10-14	D 15-19	E 20-29	F 30-39	G 40-49	H 50-59	I 60-64	J 65-69	K 70+	L OTHER
APARTMENT														
CONDOMINIUM	493 490	923 1.883	9 .975	20 2.166	18 1.950	24 2.600	77 8.342	99 10.725	95 10.292	107 11.592	71 7.692	82 8.884	188 20.368	133 14.409
RENTAL	1,491 1,406	2,793 1.987	69 2.470	162 5.800	140 5.012	121 4.332	501 17.937	633 22.663	329 11.779	197 7.053	92 3.293	97 3.472	143 5.119	309 11.063
OHC	0 0	0 .000	0 .000	0 .000	0 .000	0 .000	0 .000	0 .000	0 .000	0 .000	0 .000	0 .000	0 .000	0 .000
SR. CITIZEN	0 0	0 .000	0 .000	0 .000	0 .000	0 .000	0 .000	0 .000	0 .000	0 .000	0 .000	0 .000	0 .000	0 .000
ALL UNITS	1,984 1,895	3,716 1.960	78 2.099	182 4.897	168 4.251	145 3.902	578 15.554	732 19.698	424 11.410	304 8.180	163 4.386	179 4.817	331 8.907	442 11.894
OTHER														
APTS OVER STORE	40 35	104 2.971	3 2.884	8 7.692	3 2.884	7 6.730	33 31.730	15 14.423	14 13.461	13 12.600	2 1.923	0 .000	0 .000	6 6.769
PLEXES	6 4	8 2.000	0 .000	2 25.000	0 .000	1 12.500	3 37.500	0 .000	2 25.000	0 .000	0 .000	0 .000	0 .000	0 .000
MULTI-USE	3 3	5 1.666	0 .000	0 .000	0 .000	0 .000	0 .000	0 .000	0 .000	0 .000	2 40.000	1 20.000	1 20.000	1 20.000
INSTITUTIONAL	0 0	0 .000	0 .000	0 .000	0 .000	0 .000	0 .000	0 .000	0 .000	0 .000	0 .000	0 .000	0 .000	0 .000
ALL UNITS	49 42	117 2.785	3 2.564	10 8.547	3 2.564	8 6.837	36 30.769	15 12.820	16 13.675	13 11.111	4 3.418	1 .854	1 .854	7 5.982
DIST. 25 TOTAL	3,415 3,306	8,182 2.474	205 2.505	557 6.807	506 6.184	510 6.233	1,234 15.081	1,506 18.406	1,100 13.444	730 8.922	282 3.446	288 3.519	466 5.695	798 9.753



CITY OF MISSISSAUGA  
REPORT REF: F004PLN

POPULATION PROFILE  
PLANNING DISTRICT - 26

RUN DATE - 90.SEP.25  
PAGE 37

UNIT TYPE DESCRIPTION	UNITS ASSESSED OCCUPIED	POP. P.P.U.	NO. A 0-4 P.C.	B 5-9	C 10-14	D 15-19	E 20-29	F 30-39	G 40-49	H 50-59	I 60-64	J 65-69	K 70+	L OTHER
DETACHED														
FREEHOLD +40	459 458	1,699 3,709	34 2,001	122 7,180	157 9,240	171 10,064	236 13,890	215 12,654	364 21,424	176 10,359	45 2,548	43 2,530	47 2,766	89 5,238
FREEHOLD -40	316 316	1,106 3,500	35 3,164	100 9,041	115 10,397	75 6,781	133 12,025	187 16,907	202 18,264	108 9,764	35 3,164	32 2,893	19 1,717	65 5,877
CLUSTER CONDOS	46 46	137 2,978	6 4,379	19 13,868	7 5,109	8 5,839	22 16,058	36 26,277	18 13,138	6 4,379	0 .000	1 .729	1 .729	13 9,489
MOBILE UNITS	0 0	0 .000	0 .000	0 .000	0 .000	0 .000	0 .000	0 .000	0 .000	0 .000	0 .000	0 .000	0 .000	0 .000
ALL UNITS	821 820	2,942 3,587	75 2,549	241 8,191	279 9,483	254 8,633	391 13,290	438 14,887	584 19,850	290 9,857	80 2,719	75 2,583	67 2,277	167 5,676
SEMI-DETACHED ALL UNITS	737 734	2,724 3,711	99 3,634	260 9,544	238 8,737	207 7,599	433 15,898	463 16,997	426 15,638	247 9,067	76 2,790	53 1,948	72 2,643	150 5,506
TOWNHOUSE FREEHOLD	72 72	237 3,291	13 5,485	26 10,970	15 6,329	19 8,016	30 12,658	54 22,784	40 16,877	16 6,751	3 1,265	6 2,531	1 .421	14 5,907
CONDOMINIUM	433 423	1,292 3,054	36 2,788	110 8,513	127 9,829	101 7,817	193 14,938	299 23,142	204 15,789	88 6,811	33 2,554	17 1,318	14 1,083	70 5,417
RENTAL	0 0	0 .000	0 .000	0 .000	0 .000	0 .000	0 .000	0 .000	0 .000	0 .000	0 .000	0 .000	0 .000	0 .000
OHC	0 0	0 .000	0 .000	0 .000	0 .000	0 .000	0 .000	0 .000	0 .000	0 .000	0 .000	0 .000	0 .000	0 .000
ALL UNITS	505 495	1,629 3,088	49 3,204	136 8,894	142 9,287	120 7,848	223 14,584	353 23,086	244 15,958	104 6,801	36 2,354	23 1,504	15 .981	84 5,493

CITY OF MISSISSAUGA  
REPORT REF: F004PLN

POPULATION PROFILE  
PLANNING DISTRICT - 26

UNIT TYPE DESCRIPTION	UNITS: ASSESSED OCCUPIED	POP. P.P.U.	NO. 0-4 P.C.	A 5-9	B 10-14	C 15-19	D 20-29	E 30-39	F 40-49	G 50-59	H 60-64	I 65-69	J 70+	K OTHER
APARTMENT CONDOMINIUM	448 442	970 2.194	20 2.061	33 3.402	26 2.680	38 3.917	182 18.762	205 21.134	141 14.536	118 12.164	42 4.329	37 3.814	31 3.195	97 10.000
RENTAL	398 394	1,268 3.218	59 4.652	168 12.460	161 11.908	93 7.334	250 19.716	320 25.236	137 10.804	56 4.337	22 1.735	9 .709	8 .630	6 .473
OHG	0 0	0 .000	0 .000	0 .000	0 .000	0 .000	0 .000	0 .000	0 .000	0 .000	0 .000	0 .000	0 .000	0 .000
SR. CITIZEN	0 0	0 .000	0 .000	0 .000	0 .000	0 .000	0 .000	0 .000	0 .000	0 .000	0 .000	0 .000	0 .000	0 .000
ALL UNITS	846 836	2,238 2.677	79 3.529	191 8.534	177 7.908	131 5.853	432 19.302	625 23.458	278 12.421	173 7.730	64 2.859	46 2.055	39 1.742	103 4.602
OTHER APTS OVER STORE	0 0	0 .000	0 .000	0 .000	0 .000	0 .000	0 .000	0 .000	0 .000	0 .000	0 .000	0 .000	0 .000	0 .000
PLEXES	0 0	0 .000	0 .000	0 .000	0 .000	0 .000	0 .000	0 .000	0 .000	0 .000	0 .000	0 .000	0 .000	0 .000
MULTI-USE	0 0	0 .000	0 .000	0 .000	0 .000	0 .000	0 .000	0 .000	0 .000	0 .000	0 .000	0 .000	0 .000	0 .000
INSTITUTIONAL	1 1	2 2.000	0 .000	0 .000	0 .000	0 .000	0 .000	0 .000	0 .000	2 99.999	0 .000	0 .000	0 .000	0 .000
ALL UNITS	1 1	2 2.000	0 .000	0 .000	0 .000	0 .000	0 .000	0 .000	0 .000	2 99.999	0 .000	0 .000	0 .000	0 .000
DIST. 26 TOTAL	2,910 2,886	9,435 3.269	302 3.200	828 8.776	836 8.860	712 7.546	1,479 15.675	1,779 18.855	1,532 16.237	816 8.648	256 2.713	198 2.098	193 2.045	504 5.341



CITY OF MISSISSAUGA  
REPORT REF: F004PLN

POPULATION PROFILE  
PLANNING DISTRICT - 27

RUN DATE - 90.SEP.25  
PAGE 40

UNIT TYPE DESCRIPTION	UNITS: ASSESSED OCCUPIED	POP. P.P.U.	NO. 0-4 P.C.	A 5-9	G 10-14	E 15-19	B 20-29	R 30-39	E 40-49	A 50-59	K 60-64	D 65-69	H 70+	N OTHER
APARTMENT CONDOMINIUM	0 0	0 .000	0 .000	0 .000	0 .000	0 .000	0 .000	0 .000	0 .000	0 .000	0 .000	0 .000	0 .000	0 .000
RENTAL	144 142	403 2.838	20 4.962	63 15.632	48 11.910	34 8.436	70 17.369	91 22.580	49 12.158	18 4.466	1 .248	1 .248	7 1.736	1 .248
OHC	0 0	0 .000	0 .000	0 .000	0 .000	0 .000	0 .000	0 .000	0 .000	0 .000	0 .000	0 .000	0 .000	0 .000
SR. CITIZEN	0 0	0 .000	0 .000	0 .000	0 .000	0 .000	0 .000	0 .000	0 .000	0 .000	0 .000	0 .000	0 .000	0 .000
ALL UNITS	144 142	403 2.838	20 4.962	63 15.632	48 11.910	34 8.436	70 17.369	91 22.580	49 12.158	18 4.466	1 .248	1 .248	7 1.736	1 .248
OTHER APTS OVER STORE	0 0	0 .000	0 .000	0 .000	0 .000	0 .000	0 .000	0 .000	0 .000	0 .000	0 .000	0 .000	0 .000	0 .000
PLEXES	0 0	0 .000	0 .000	0 .000	0 .000	0 .000	0 .000	0 .000	0 .000	0 .000	0 .000	0 .000	0 .000	0 .000
MULTI-USE	0 0	0 .000	0 .000	0 .000	0 .000	0 .000	0 .000	0 .000	0 .000	0 .000	0 .000	0 .000	0 .000	0 .000
INSTITUTIONAL	0 0	0 .000	0 .000	0 .000	0 .000	0 .000	0 .000	0 .000	0 .000	0 .000	0 .000	0 .000	0 .000	0 .000
ALL UNITS	0 0	0 .000	0 .000	0 .000	0 .000	0 .000	0 .000	0 .000	0 .000	0 .000	0 .000	0 .000	0 .000	0 .000
DIST. 27 TOTAL	2,987 2,978	10,226 3.433	492 4.811	1,044 10.209	939 9.182	728 7.119	1,178 11.519	2,181 21.327	1,734 16.956	678 6.630	162 1.584	124 1.212	170 1.662	796 7.784



CITY OF MISSISSAUGA  
REPORT REF: F004PLN

POPULATION PROFILE  
PLANNING DISTRICT - 28

UNIT TYPE DESCRIPTION	UNITS ASSESSED OCCUPIED	POP. P.P.U.	NO. P.C.	A 0-4	B 5-9	C 10-14	D 15-19	E 20-29	F 30-39	G 40-49	H 50-59	I 60-64	J 65-69	K 70+	L OTHER
APARTMENT	0	0	0	0	0	0	0	0	0	0	0	0	0	0	0
CONDOMINIUM	0	.000	.000	.000	.000	.000	.000	.000	.000	.000	.000	.000	.000	.000	.000
RENTAL	0	0	0	0	0	0	0	0	0	0	0	0	0	0	0
OHC	0	0	0	0	0	0	0	0	0	0	0	0	0	0	0
SR. CITIZEN	0	0	0	0	0	0	0	0	0	0	0	0	0	0	0
ALL UNITS	0	0	0	0	0	0	0	0	0	0	0	0	0	0	0
OTHER	0	0	0	0	0	0	0	0	0	0	0	0	0	0	0
APTS OVER STORE	0	.000	.000	.000	.000	.000	.000	.000	.000	.000	.000	.000	.000	.000	.000
PLEXES	0	0	0	0	0	0	0	0	0	0	0	0	0	0	0
MULTI-USE	0	0	0	0	0	0	0	0	0	0	0	0	0	0	0
INSTITUTIONAL	0	0	0	0	0	0	0	0	0	0	0	0	0	0	0
ALL UNITS	0	0	0	0	0	0	0	0	0	0	0	0	0	0	0
DIST. 28 TOTAL	2,531 2,526	8,242 3,262	356 4.319	769 9.330	678 8.226	566 6.867	934 11.332	1,523 18.478	1,328 16.112	484 5.872	103 1.249	80 .970	135 1.637	1,286 15.603	





CITY OF MISSISSAUGA  
REPORT REF: F004PLN

POPULATION PROFILE  
PLANNING DISTRICT - 30

RUN DATE - 90.SEP.25  
PAGE 44

UNIT TYPE DESCRIPTION	UNITS ASSESSED OCCUPIED	POP. P.P.U.	NO. P.C.	A 0-4	B 5-9	C 10-14	D 15-19	E 20-29	F 30-39	G 40-49	H 50-59	I 60-64	J 65-69	K 70+	L OTHER
APARTMENT	0	0	0	0	0	0	0	0	0	0	0	0	0	0	0
CONDOMINIUM	0	.000	.000	.000	.000	.000	.000	.000	.000	.000	.000	.000	.000	.000	.000
RENTAL	0	0	0	0	0	0	0	0	0	0	0	0	0	0	0
OHC	0	0	0	0	0	0	0	0	0	0	0	0	0	0	0
SR. CITIZEN	0	0	0	0	0	0	0	0	0	0	0	0	0	0	0
ALL UNITS	0	0	0	0	0	0	0	0	0	0	0	0	0	0	0
OTHER	0	0	0	0	0	0	0	0	0	0	0	0	0	0	0
APTS OVER STORE	0	.000	.000	.000	.000	.000	.000	.000	.000	.000	.000	.000	.000	.000	.000
PLEXES	0	0	0	0	0	0	0	0	0	0	0	0	0	0	0
MULTI-USE	0	0	0	0	0	0	0	0	0	0	0	0	0	0	0
INSTITUTIONAL	0	0	0	0	0	0	0	0	0	0	0	0	0	0	0
ALL UNITS	0	0	0	0	0	0	0	0	0	0	0	0	0	0	0
DIST. 30 TOTAL	692	2,155	104	167	181	175	206	418	352	105	24	20	18	385	
	691	3.118	4.825	7.749	8.399	8.120	9.569	19.396	16.334	4.872	1.113	.928	.835	17.865	



CITY OF MISSISSAUGA  
REPORT REF: F004PLN

POPULATION PROFILE  
PLANNING DISTRICT - 31

RUN DATE - 90.SEP.25  
PAGE 46

UNIT TYPE DESCRIPTION	UNITS: ASSESSED OCCUPIED	POP. P.P.U.	POPULATION PROFILE											OTHER			
			NO. P.C.	A 0-4	G 5-9	E 10-14	B 15-19	R 20-29	E 30-39	A 40-49	K 50-59	D 60-64	G 65-69		H 70+		
APARTMENT	0	0	0	0	0	0	0	0	0	0	0	0	0	0	0	0	0
CONDOMINIUM	0	.000	.000	.000	.000	.000	.000	.000	.000	.000	.000	.000	.000	.000	.000	.000	.000
RENTAL	0	0	0	0	0	0	0	0	0	0	0	0	0	0	0	0	0
OHC	0	.000	.000	.000	.000	.000	.000	.000	.000	.000	.000	.000	.000	.000	.000	.000	.000
SR. CITIZEN	0	0	0	0	0	0	0	0	0	0	0	0	0	0	0	0	0
ALL UNITS	0	.000	.000	.000	.000	.000	.000	.000	.000	.000	.000	.000	.000	.000	.000	.000	.000
OTHER	0	0	0	0	0	0	0	0	0	0	0	0	0	0	0	0	0
APTS OVER STORE	0	.000	.000	.000	.000	.000	.000	.000	.000	.000	.000	.000	.000	.000	.000	.000	.000
PLEXES	0	0	0	0	0	0	0	0	0	0	0	0	0	0	0	0	0
MULTI-USE	0	.000	.000	.000	.000	.000	.000	.000	.000	.000	.000	.000	.000	.000	.000	.000	.000
INSTITUTIONAL	0	0	0	0	0	0	0	0	0	0	0	0	0	0	0	0	0
ALL UNITS	0	.000	.000	.000	.000	.000	.000	.000	.000	.000	.000	.000	.000	.000	.000	.000	.000
DIST. 31 TOTAL	25 24	78 3.250	2 2.564	2 2.564	5 6.410	11 14.102	7 8.974	15 19.230	16 20.512	2 2.564	6 7.692	0 .000	0 .000	12 15.384			

CITY OF MISSISSAUGA  
REPORT REF: F004PLN

POPULATION PROFILE  
PLANNING DISTRICT - 32

RUN DATE - 90.SEP.25  
PAGE 47

UNIT TYPE DESCRIPTION	UNITS: ASSESSED OCCUPIED	POP. P.P.U.	NO. 0-4 P.C.	A 5-9	B 10-14	C 15-19	D 20-29	E 30-39	F 40-49	G 50-59	H 60-64	I 65-69	J 70+	K OTHER
DETACHED FREEHOLD +40	1,052 1,050	3,798 3,617	123 3.238	340 8.952	408 10.742	379 9.978	389 10.242	648 17.061	712 18.746	267 7.030	58 1.527	39 1.026	62 1.632	373 9.820
FREEHOLD -40	438 438	1,463 3,340	72 4.921	181 12.371	118 8.065	93 6.356	148 10.116	352 24.060	195 13.328	70 4.784	12 .820	5 .341	11 .751	206 14.080
CLUSTER CONDOS	0 0	0 .000	0 .000	0 .000	0 .000	0 .000	0 .000	0 .000	0 .000	0 .000	0 .000	0 .000	0 .000	0 .000
MOBILE UNITS	0 0	0 .000	0 .000	0 .000	0 .000	0 .000	0 .000	0 .000	0 .000	0 .000	0 .000	0 .000	0 .000	0 .000
ALL UNITS	1,490 1,488	5,261 3,535	195 3.706	621 9.903	626 9.998	472 8.971	537 10.207	1,000 19.007	907 17.240	337 6.405	70 1.330	44 .836	73 1.387	579 11.005
SEMI-DETACHED ALL UNITS	0 0	0 .000	0 .000	0 .000	0 .000	0 .000	0 .000	0 .000	0 .000	0 .000	0 .000	0 .000	0 .000	0 .000
TOWNHOUSE FREEHOLD	154 154	333 2,162	10 3.003	15 4,504	19 6,705	7 2,102	28 8,408	63 18,918	27 8,108	10 3,003	7 2,102	2 .600	6 1,801	139 41,741
CONDOMINIUM	266 233	339 1,454	0 .000	0 .000	3 .884	2 .589	2 .589	4 1,179	8 2,359	0 .000	3 .884	0 .000	0 .000	317 93,510
RENTAL	0 0	0 .000	0 .000	0 .000	0 .000	0 .000	0 .000	0 .000	0 .000	0 .000	0 .000	0 .000	0 .000	0 .000
OHC	0 0	0 .000	0 .000	0 .000	0 .000	0 .000	0 .000	0 .000	0 .000	0 .000	0 .000	0 .000	0 .000	0 .000
ALL UNITS	420 387	672 1,736	10 1,488	15 2,232	22 3,273	9 1,339	30 4,464	67 9,970	35 5,208	10 1,488	10 1,488	2 .297	6 .892	456 67,857

CITY OF MISSISSAUGA  
 REPORT REF: F004PLN

POPULATION PROFILE  
 PLANNING DISTRICT - 32

RUN DATE - 90.SEP.25  
 PAGE 48

UNIT TYPE DESCRIPTION	UNITS ASSESSED OCCUPIED	POP. P.P.U.	NO. 0-4 P.C.	A 5-9	E 10-14	B 15-19	R 20-29	E 30-39	A 40-49	K 50-59	D 60-64	G 65-69	M 70+	N OTHER
APARTMENT CONDOMINIUM	0 0	0 .000	0 .000	0 .000	0 .000	0 .000	0 .000	0 .000	0 .000	0 .000	0 .000	0 .000	0 .000	0 .000
RENTAL	0 0	0 .000	0 .000	0 .000	0 .000	0 .000	0 .000	0 .000	0 .000	0 .000	0 .000	0 .000	0 .000	0 .000
OHC	0 0	0 .000	0 .000	0 .000	0 .000	0 .000	0 .000	0 .000	0 .000	0 .000	0 .000	0 .000	0 .000	0 .000
SR. CITIZEN	0 0	0 .000	0 .000	0 .000	0 .000	0 .000	0 .000	0 .000	0 .000	0 .000	0 .000	0 .000	0 .000	0 .000
ALL UNITS	0 0	0 .000	0 .000	0 .000	0 .000	0 .000	0 .000	0 .000	0 .000	0 .000	0 .000	0 .000	0 .000	0 .000
OTHER APTS OVER STORE	0 0	0 .000	0 .000	0 .000	0 .000	0 .000	0 .000	0 .000	0 .000	0 .000	0 .000	0 .000	0 .000	0 .000
PLEXES	0 0	0 .000	0 .000	0 .000	0 .000	0 .000	0 .000	0 .000	0 .000	0 .000	0 .000	0 .000	0 .000	0 .000
MULTI-USE	0 0	0 .000	0 .000	0 .000	0 .000	0 .000	0 .000	0 .000	0 .000	0 .000	0 .000	0 .000	0 .000	0 .000
INSTITUTIONAL	0 0	0 .000	0 .000	0 .000	0 .000	0 .000	0 .000	0 .000	0 .000	0 .000	0 .000	0 .000	0 .000	0 .000
ALL UNITS	0 0	0 .000	0 .000	0 .000	0 .000	0 .000	0 .000	0 .000	0 .000	0 .000	0 .000	0 .000	0 .000	0 .000
DIST. 32 TOTAL	1,910 1,875	5,933 3.164	205 3.455	536 9.034	548 9.236	481 8.107	567 9.556	1,067 17.984	942 15.877	347 5.848	80 1.348	46 .775	79 1.331	1,035 17.444



CITY OF MISSISSAUGA  
REPORT REF: F004PLN

POPULATION PROFILE  
PLANNING DISTRICT - 33

RUN DATE - 90.SEP.25  
PAGE 50

UNIT TYPE DESCRIPTION	UNITS ASSESSED OCCUPIED	POP. P.P.U.	POPULATION PROFILE											OTHER			
			NO. P.C.	A 0-4	B 5-9	C 10-14	D 15-19	E 20-29	F 30-39	G 40-49	H 50-59	I 60-64	J 65-69		K 70+		
APARTMENT	0	0	0	0	0	0	0	0	0	0	0	0	0	0	0	0	0
CONDOMINIUM	0	.000	.000	.000	.000	.000	.000	.000	.000	.000	.000	.000	.000	.000	.000	.000	.000
RENTAL	0	0	0	0	0	0	0	0	0	0	0	0	0	0	0	0	0
	0	.000	.000	.000	.000	.000	.000	.000	.000	.000	.000	.000	.000	.000	.000	.000	.000
OHC	0	0	0	0	0	0	0	0	0	0	0	0	0	0	0	0	0
	0	.000	.000	.000	.000	.000	.000	.000	.000	.000	.000	.000	.000	.000	.000	.000	.000
SR. CITIZEN	0	0	0	0	0	0	0	0	0	0	0	0	0	0	0	0	0
	0	.000	.000	.000	.000	.000	.000	.000	.000	.000	.000	.000	.000	.000	.000	.000	.000
ALL UNITS	0	0	0	0	0	0	0	0	0	0	0	0	0	0	0	0	0
	0	.000	.000	.000	.000	.000	.000	.000	.000	.000	.000	.000	.000	.000	.000	.000	.000
OTHER	0	0	0	0	0	0	0	0	0	0	0	0	0	0	0	0	0
APTS OVER STORE	0	.000	.000	.000	.000	.000	.000	.000	.000	.000	.000	.000	.000	.000	.000	.000	.000
PLEXES	0	0	0	0	0	0	0	0	0	0	0	0	0	0	0	0	0
	0	.000	.000	.000	.000	.000	.000	.000	.000	.000	.000	.000	.000	.000	.000	.000	.000
MULTI-USE	0	0	0	0	0	0	0	0	0	0	0	0	0	0	0	0	0
	0	.000	.000	.000	.000	.000	.000	.000	.000	.000	.000	.000	.000	.000	.000	.000	.000
INSTITUTIONAL	0	0	0	0	0	0	0	0	0	0	0	0	0	0	0	0	0
	0	.000	.000	.000	.000	.000	.000	.000	.000	.000	.000	.000	.000	.000	.000	.000	.000
ALL UNITS	0	0	0	0	0	0	0	0	0	0	0	0	0	0	0	0	0
	0	.000	.000	.000	.000	.000	.000	.000	.000	.000	.000	.000	.000	.000	.000	.000	.000
DIST. 33 TOTAL	2,831	9,128	440	945	799	627	937	1,937	1,428	451	92	57	72	1,343			
	2,830	3,226	4,820	10,352	8,753	6,868	10,266	21,220	15,644	4,940	1,007	.624	.788	14,712			





CITY OF MISSISSAUGA  
REPORT REF: F004PLN

POPULATION PROFILE  
PLANNING DISTRICT - 34

RUN DATE - 90.SEP.25  
PAGE 52

UNIT TYPE DESCRIPTION	UNITS ASSESSED OCCUPIED	POP. P.P.U.	NO. 0-4 P.C.	A 5-9	B 10-14	C 15-19	D 20-29	E 30-39	F 40-49	G 50-59	H 60-64	I 65-69	J 70+	K OTHER
APARTMENT	0	0	0	0	0	0	0	0	0	0	0	0	0	0
CONDOMINIUM	0	.000	.000	.000	.000	.000	.000	.000	.000	.000	.000	.000	.000	.000
RENTAL	0	0	0	0	0	0	0	0	0	0	0	0	0	0
OHC	0	0	0	0	0	0	0	0	0	0	0	0	0	0
SR. CITIZEN	0	0	0	0	0	0	0	0	0	0	0	0	0	0
ALL UNITS	0	0	0	0	0	0	0	0	0	0	0	0	0	0
OTHER	0	0	0	0	0	0	0	0	0	0	0	0	0	0
APTS OVER STORE	0	.000	.000	.000	.000	.000	.000	.000	.000	.000	.000	.000	.000	.000
PLEXES	0	0	0	0	0	0	0	0	0	0	0	0	0	0
MULTI-USE	1	3	33.333	0	0	0	0	2	0	0	0	0	0	0
INSTITUTIONAL	0	0	0	0	0	0	0	0	0	0	0	0	0	0
ALL UNITS	1	3	33.333	0	0	0	0	2	0	0	0	0	0	0
DIST. 34 TOTAL	109 102	264 2.688	8 3.030	18 6.818	13 4.924	19 7.196	23 8.712	45 17.045	51 19.318	20 7.575	7 2.651	11 4.166	25 9.469	24 9.090



CITY OF MISSISSAUGA  
REPORT REF: F004PLN

POPULATION PROFILE  
PLANNING DISTRICT - 51

RUN DATE - 90.SEP.25  
PAGE 54

UNIT TYPE DESCRIPTION	UNITS ASSESSED OCCUPIED	POP. P.P.U.	NO. 0-4 P.C.	A 5-9	E 10-14	15-19	B 20-29	R 30-39	E 40-49	A 50-59	K 60-64	D 65-69	W 70+	N OTHER
APARTMENT	0	0	0	0	0	0	0	0	0	0	0	0	0	0
CONDOMINIUM	0	.000	.000	.000	.000	.000	.000	.000	.000	.000	.000	.000	.000	.000
RENTAL	0	0	0	0	0	0	0	0	0	0	0	0	0	0
	0	.000	.000	.000	.000	.000	.000	.000	.000	.000	.000	.000	.000	.000
OHC	0	0	0	0	0	0	0	0	0	0	0	0	0	0
	0	.000	.000	.000	.000	.000	.000	.000	.000	.000	.000	.000	.000	.000
SR. CITIZEN	0	0	0	0	0	0	0	0	0	0	0	0	0	0
	0	.000	.000	.000	.000	.000	.000	.000	.000	.000	.000	.000	.000	.000
ALL UNITS	0	0	0	0	0	0	0	0	0	0	0	0	0	0
	0	.000	.000	.000	.000	.000	.000	.000	.000	.000	.000	.000	.000	.000
OTHER	0	0	0	0	0	0	0	0	0	0	0	0	0	0
APTS OVER STORE	0	.000	.000	.000	.000	.000	.000	.000	.000	.000	.000	.000	.000	.000
PLEXES	0	0	0	0	0	0	0	0	0	0	0	0	0	0
	0	.000	.000	.000	.000	.000	.000	.000	.000	.000	.000	.000	.000	.000
MULTI-USE	1	0	0	0	0	0	0	0	0	0	0	0	0	0
	0	.000	.000	.000	.000	.000	.000	.000	.000	.000	.000	.000	.000	.000
INSTITUTIONAL	0	0	0	0	0	0	0	0	0	0	0	0	0	0
	0	.000	.000	.000	.000	.000	.000	.000	.000	.000	.000	.000	.000	.000
ALL UNITS	1	0	0	0	0	0	0	0	0	0	0	0	0	0
	0	.000	.000	.000	.000	.000	.000	.000	.000	.000	.000	.000	.000	.000
DIST. 51 TOTAL	13	32	0	3	3	2	5	3	3	3	2	1	1	6
	11	2.909	.000	9.375	9.375	6.250	15.625	9.375	9.375	9.375	6.250	3.125	3.125	18.750



CITY OF MISSISSAUGA  
REPORT REF: F004PLN

POPULATION PROFILE  
PLANNING DISTRICT - 52

RUN DATE - 90.SEP.25  
PAGE 56

UNIT TYPE DESCRIPTION	UNITS ASSESSED OCCUPIED	POP. P.P.U.	NO. 0-4 P.C.	A 5-9	G 10-14	F 15-19	B 20-29	R 30-39	E 40-49	A 50-59	K 60-64	D 65-69	O 70+	N OTHER
APARTMENT CONDOMINIUM	0 0	0 .000	0 .000	0 .000	0 .000	0 .000	0 .000	0 .000	0 .000	0 .000	0 .000	0 .000	0 .000	0 .000
RENTAL	0 0	0 .000	0 .000	0 .000	0 .000	0 .000	0 .000	0 .000	0 .000	0 .000	0 .000	0 .000	0 .000	0 .000
OHC	0 0	0 .000	0 .000	0 .000	0 .000	0 .000	0 .000	0 .000	0 .000	0 .000	0 .000	0 .000	0 .000	0 .000
SR. CITIZEN	0 0	0 .000	0 .000	0 .000	0 .000	0 .000	0 .000	0 .000	0 .000	0 .000	0 .000	0 .000	0 .000	0 .000
ALL UNITS	0 0	0 .000	0 .000	0 .000	0 .000	0 .000	0 .000	0 .000	0 .000	0 .000	0 .000	0 .000	0 .000	0 .000
OTHER APTS OVER STORE	0 0	0 .000	0 .000	0 .000	0 .000	0 .000	0 .000	0 .000	0 .000	0 .000	0 .000	0 .000	0 .000	0 .000
PLEXES	0 0	0 .000	0 .000	0 .000	0 .000	0 .000	0 .000	0 .000	0 .000	0 .000	0 .000	0 .000	0 .000	0 .000
MULTI-USE	0 0	0 .000	0 .000	0 .000	0 .000	0 .000	0 .000	0 .000	0 .000	0 .000	0 .000	0 .000	0 .000	0 .000
INSTITUTIONAL	0 0	0 .000	0 .000	0 .000	0 .000	0 .000	0 .000	0 .000	0 .000	0 .000	0 .000	0 .000	0 .000	0 .000
ALL UNITS	0 0	0 .000	0 .000	0 .000	0 .000	0 .000	0 .000	0 .000	0 .000	0 .000	0 .000	0 .000	0 .000	0 .000
DIST. 52 TOTAL	28 26	64 2.461	2 3.125	6 9.375	1 1.562	0 .000	14 21.875	18 28.125	4 6.250	6 9.375	3 4.687	2 3.125	0 .000	8 12.500





CITY OF MISSISSAUGA  
REPORT REF: F004PLN

POPULATION PROFILE  
PLANNING DISTRICT - 53

RUN DATE - 90.SEP.25  
PAGE 58

UNIT TYPE DESCRIPTION	UNITS ASSESSED OCCUPIED	POP. P.P.U.	NO. P.C. 0-4	A 5-9	B 10-14	C 15-19	D 20-29	E 30-39	F 40-49	G 50-59	H 60-64	I 65-69	J 70+	K OTHER
APARTMENT	0	0	0	0	0	0	0	0	0	0	0	0	0	0
CONDOMINIUM	0	.000	.000	.000	.000	.000	.000	.000	.000	.000	.000	.000	.000	.000
RENTAL	0	0	0	0	0	0	0	0	0	0	0	0	0	0
OHC	0	0	0	0	0	0	0	0	0	0	0	0	0	0
SR. CITIZEN	0	0	0	0	0	0	0	0	0	0	0	0	0	0
ALL UNITS	0	0	0	0	0	0	0	0	0	0	0	0	0	0
OTHER														
APTS OVER STORE	1	3	0	0	0	0	0	33.333	0	33.333	33.333	0	0	0
PLEXES	0	0	0	0	0	0	0	0	0	0	0	0	0	0
MULTI-USE	9	16	0	0	0	1	3	1	2	4	2	0	0	3
INSTITUTIONAL	0	0	0	0	0	0	0	0	0	0	0	0	0	0
ALL UNITS	10	19	0	0	0	1	3	2	2	5	3	0	0	3
	9	2.111	.000	.000	.000	5.263	15.789	10.526	10.526	26.315	15.789	.000	.000	15.789
DIST. 53 TOTAL	193	618	5	26	25	38	132	58	63	104	45	32	56	34
	190	3.252	.809	4.207	4.045	6.148	21.359	9.385	10.194	16.828	7.281	5.177	9.061	5.501



CITY OF MISSISSAUGA  
REPORT REF: F004PLN

POPULATION PROFILE  
PLANNING DISTRICT - 56

RUN DATE - 90.SEP.25  
PAGE 60

UNIT TYPE DESCRIPTION	UNITS: ASSESSED OCCUPIED	POP. P.P.U.	NO. P.C.	POPULATION PROFILE											OTHER		
				A 0-4	B 5-9	C 10-14	D 15-19	E 20-29	F 30-39	G 40-49	H 50-59	I 60-64	J 65-69	K 70+			
APARTMENT	0	0	0	0	0	0	0	0	0	0	0	0	0	0	0	0	0
CONDOMINIUM	0	.000	.000	.000	.000	.000	.000	.000	.000	.000	.000	.000	.000	.000	.000	.000	.000
RENTAL	0	0	0	0	0	0	0	0	0	0	0	0	0	0	0	0	0
OHC	0	0	0	0	0	0	0	0	0	0	0	0	0	0	0	0	0
SR. CITIZEN	0	0	0	0	0	0	0	0	0	0	0	0	0	0	0	0	0
ALL UNITS	0	0	0	0	0	0	0	0	0	0	0	0	0	0	0	0	0
OTHER	0	0	0	0	0	0	0	0	0	0	0	0	0	0	0	0	0
APTS OVER STORE	0	.000	.000	.000	.000	.000	.000	.000	.000	.000	.000	.000	.000	.000	.000	.000	.000
PLEXES	0	0	0	0	0	0	0	0	0	0	0	0	0	0	0	0	0
MULTI-USE	1	1	.000	.000	.000	.000	.000	.000	.000	.000	.000	.000	.000	.000	.000	99.999	1
INSTITUTIONAL	0	0	0	0	0	0	0	0	0	0	0	0	0	0	0	0	0
ALL UNITS	1	1	.000	.000	.000	.000	.000	.000	.000	.000	.000	.000	.000	.000	.000	99.999	1
DIST. 56 TOTAL	3	5	.000	.000	.000	.000	.000	.000	.000	.000	.000	.000	.000	.000	.000	99.999	5

CITY OF MISSISSAUGA  
REPORT REF: F004PLN

POPULATION PROFILE  
PLANNING DISTRICT - 57

RUN DATE - 90.SEP.25  
PAGE 61

UNIT TYPE DESCRIPTION	UNITS ASSESSED OCCUPIED	POP. P.P.U.	NO. A D-4 P.C.	B 5-9	C 10-14	D 15-19	E 20-29	F 30-39	G 40-49	H 50-59	I 60-64	J 65-69	K 70+	L OTHER
DETACHED														
FREEHOLD +40	1,810 1,808	5,872 3,247	194 3.303	493 8.395	523 8.905	446 7.595	593 10.098	1,032 17.574	892 15.190	361 6.147	75 1.277	49 .834	93 1.583	1,121 19,090
FREEHOLD -40	2,285 2,283	7,160 3,136	329 4.594	633 8.840	597 8.337	436 6.089	766 10.698	1,584 22.122	961 13.421	375 5.237	94 1.312	69 .963	88 1.229	1,228 17,150
CLUSTER CONDOS	0 0	0 .000	0 .000	0 .000	0 .000	0 .000	0 .000	0 .000	0 .000	0 .000	0 .000	0 .000	0 .000	0 .000
MOBILE UNITS	0 0	0 .000	0 .000	0 .000	0 .000	0 .000	0 .000	0 .000	0 .000	0 .000	0 .000	0 .000	0 .000	0 .000
ALL UNITS	4,095 4,091	13,032 3,185	523 4.013	1,126 8.640	1,120 8.594	882 6.767	1,359 10.428	2,616 20.073	1,853 14.218	736 5.647	169 1.296	118 .905	181 1.388	2,349 18,024
SEMI-DETACHED														
ALL UNITS	133 133	397 2,984	27 6.801	30 7.556	33 8.312	22 5.541	63 15.869	108 27.204	44 11.083	18 4.534	5 1.259	6 1.511	2 .503	39 9,823
TOWNHOUSE														
FREEHOLD	255 255	591 2,317	16 2,707	26 4,399	27 4,568	20 3,384	64 10,829	113 19,120	51 8,629	24 4,060	9 1,522	4 .676	11 1,861	226 38,240
CONDOMINIUM	183 183	438 2,393	20 4,566	19 4,337	12 2,739	18 4,109	74 16,894	102 23,287	43 9,817	29 6,621	15 3,424	8 1,826	7 1,598	91 20,776
RENTAL	9 9	16 1,777	0 .000	0 .000	0 .000	2 12,500	0 .000	4 25,000	2 12,500	1 6,250	0 .000	0 .000	0 .000	7 43,750
OHC	0 0	0 .000	0 .000	0 .000	0 .000	0 .000	0 .000	0 .000	0 .000	0 .000	0 .000	0 .000	0 .000	0 .000
ALL UNITS	447 447	1,045 2,337	36 3,444	45 4,306	39 3,732	40 3,827	138 13,205	219 20,956	96 9,186	54 5,167	24 2,296	12 1,148	18 1,722	324 31,004

CITY OF MISSISSAUGA  
REPORT REF: F004PLN

POPULATION PROFILE  
PLANNING DISTRICT - 57

RUN DATE - 90.SEP.25  
PAGE 62

UNIT TYPE DESCRIPTION	UNITS: ASSESSED OCCUPIED	POP. P.P.U.	NO. 0-4 P.C.	A 5-9	G 10-14	B 15-19	R 20-29	E 30-39	A 40-49	K 50-59	D 60-64	O 65-69	W 70+	N OTHER
APARTMENT	0	0	0	0	0	0	0	0	0	0	0	0	0	0
CONDOMINIUM	0	.000	.000	.000	.000	.000	.000	.000	.000	.000	.000	.000	.000	.000
RENTAL	0	0	0	0	0	0	0	0	0	0	0	0	0	0
OHC	0	0	0	0	0	0	0	0	0	0	0	0	0	0
SR. CITIZEN	0	0	0	0	0	0	0	0	0	0	0	0	0	0
ALL UNITS	0	0	0	0	0	0	0	0	0	0	0	0	0	0
OTHER	0	0	0	0	0	0	0	0	0	0	0	0	0	0
APTS OVER STORE	0	.000	.000	.000	.000	.000	.000	.000	.000	.000	.000	.000	.000	.000
PLEXES	0	0	0	0	0	0	0	0	0	0	0	0	0	0
MULTI-USE	7 6	14 2.333	0 .000	0 .000	0 .000	0 .000	4 28.571	1 7.142	0 .000	4 28.571	2 14.285	0 .000	2 14.285	1 7.142
INSTITUTIONAL	0	0	0	0	0	0	0	0	0	0	0	0	0	0
ALL UNITS	7 6	14 2.333	0 .000	0 .000	0 .000	0 .000	4 28.571	1 7.142	0 .000	4 28.571	2 14.285	0 .000	2 14.285	1 7.142
DIST. 57 TOTAL	4,682 4,677	14,488 3.097	586 4.044	1,201 8.289	1,192 8.227	944 6.515	1,564 10.795	2,944 20.320	1,993 13.756	812 5.604	200 1.380	136 .938	203 1.401	2,713 18.725



CITY OF MISSISSAUGA  
REPORT REF: F004PLN

POPULATION PROFILE  
PLANNING DISTRICT - 60

RUN DATE - 90.SEP.25  
PAGE 64

UNIT TYPE DESCRIPTION	UNITS: ASSESSED OCCUPIED	POP. P.P.U.	NO. P.C. 0-4	A 5-9	E 10-14	15-19	B 20-29	R 30-39	E 40-49	A 50-59	K 60-64	D 65-69	H 70+	N OTHER
APARTMENT	0	0	0	0	0	0	0	0	0	0	0	0	0	0
CONDOMINIUM	0	.000	.000	.000	.000	.000	.000	.000	.000	.000	.000	.000	.000	.000
RENTAL	0	0	0	0	0	0	0	0	0	0	0	0	0	0
OHC	0	0	0	0	0	0	0	0	0	0	0	0	0	0
SR. CITIZEN	0	0	0	0	0	0	0	0	0	0	0	0	0	0
ALL UNITS	0	0	0	0	0	0	0	0	0	0	0	0	0	0
OTHER	0	0	0	0	0	0	0	0	0	0	0	0	0	0
APTS OVER STORE	0	.000	.000	.000	.000	.000	.000	.000	.000	.000	.000	.000	.000	.000
PLEXES	0	0	0	0	0	0	0	0	0	0	0	0	0	0
MULTI-USE	8 5	17 3.400	0	1 5.882	1 5.882	1 5.882	4 23.529	3 17.647	2 11.764	1 5.882	1 5.882	0	0	3 17.647
INSTITUTIONAL	0	0	0	0	0	0	0	0	0	0	0	0	0	0
ALL UNITS	8 5	17 3.400	0	1 5.882	1 5.882	1 5.882	4 23.529	3 17.647	2 11.764	1 5.882	1 5.882	0	0	3 17.647
DIST. 60 TOTAL	39 34	110 3.235	5 4.545	5 4.545	8 7.272	14 12.727	14 12.727	15 13.636	17 15.454	11 10.000	4 3.636	5 4.545	4 3.636	8 7.272





CITY OF MISSISSAUGA  
REPORT REF: F004PLN

POPULATION PROFILE  
PLANNING DISTRICT - 61

RUN DATE - 90.SEP.25  
PAGE 66

UNIT TYPE DESCRIPTION	UNITS ASSESSED OCCUPIED	POP. P.P.U.	NO. 0-4 P.C.	A 5-9	G 10-14	E 15-19	B 20-29	R 30-39	E 40-49	A 50-59	K 60-64	D 65-69	O 70+	H OTHER
APARTMENT	0	0	0	0	0	0	0	0	0	0	0	0	0	0
CONDOMINIUM	0	.000	.000	.000	.000	.000	.000	.000	.000	.000	.000	.000	.000	.000
RENTAL	0	.000	.000	.000	.000	.000	.000	.000	.000	.000	.000	.000	.000	.000
OHC	0	.000	.000	.000	.000	.000	.000	.000	.000	.000	.000	.000	.000	.000
SR. CITIZEN	0	.000	.000	.000	.000	.000	.000	.000	.000	.000	.000	.000	.000	.000
ALL UNITS	0	.000	.000	.000	.000	.000	.000	.000	.000	.000	.000	.000	.000	.000
OTHER	0	0	0	0	0	0	0	0	0	0	0	0	0	0
APTS OVER STORE	0	.000	.000	.000	.000	.000	.000	.000	.000	.000	.000	.000	.000	.000
PLEXES	0	.000	.000	.000	.000	.000	.000	.000	.000	.000	.000	.000	.000	.000
MULTI-USE	1	2	.000	.000	.000	.000	.000	.000	.000	.000	.000	.000	.000	99.999
INSTITUTIONAL	0	.000	.000	.000	.000	.000	.000	.000	.000	.000	.000	.000	.000	.000
ALL UNITS	1	2	.000	.000	.000	.000	.000	.000	.000	.000	.000	.000	.000	99.999
DIST. 61 TOTAL	2	4	.000	.000	.000	.000	.000	.000	.000	.000	25.000	25.000	.000	50.000







CITY OF MISSISSAUGA  
REPORT REF: F004PLM

POPULATION PROFILE  
PLANNING DISTRICT - 63

RUN DATE - 90.SEP.25  
PAGE 70

UNIT TYPE DESCRIPTION	UNITS: ASSESSED OCCUPIED	POP. P.P.U.	NO. A 0-4 P.C.	B 5-9	C 10-14	D 15-19	E 20-29	F 30-39	G 40-49	H 50-59	I 60-64	J 65-69	K 70+	L OTHER
APARTMENT	0	0	0	0	0	0	0	0	0	0	0	0	0	0
CONDOMINIUM	0	.000	.000	.000	.000	.000	.000	.000	.000	.000	.000	.000	.000	.000
RENTAL	0	.000	.000	.000	.000	.000	.000	.000	.000	.000	.000	.000	.000	.000
OHC	0	.000	.000	.000	.000	.000	.000	.000	.000	.000	.000	.000	.000	.000
SR. CITIZEN	0	.000	.000	.000	.000	.000	.000	.000	.000	.000	.000	.000	.000	.000
ALL UNITS	0	.000	.000	.000	.000	.000	.000	.000	.000	.000	.000	.000	.000	.000
OTHER	0	0	0	0	0	0	0	0	0	0	0	0	0	0
APTS OVER STORE	0	.000	.000	.000	.000	.000	.000	.000	.000	.000	.000	.000	.000	.000
PLEXES	0	.000	.000	.000	.000	.000	.000	.000	.000	.000	.000	.000	.000	.000
MULTI-USE	0	.000	.000	.000	.000	.000	.000	.000	.000	.000	.000	.000	.000	.000
INSTITUTIONAL	0	.000	.000	.000	.000	.000	.000	.000	.000	.000	.000	.000	.000	.000
ALL UNITS	0	.000	.000	.000	.000	.000	.000	.000	.000	.000	.000	.000	.000	.000
DIST. 63 TOTAL	11 9	27 3.000	0 .000	0 .000	2 7.407	3 11.111	7 25.925	3 11.111	3 11.111	2 7.407	1 3.703	3 11.111	1 3.703	2 7.407





CITY OF MISSISSAUGA  
REPORT REF: F004PLN

POPULATION PROFILE  
PLANNING DISTRICT - 67

UNIT TYPE DESCRIPTION	UNITS ASSESSED OCCUPIED	POP. P.P.U.	NO. 0-4 P.C.	A 5-9	E 10-14	B 15-19	R 20-29	E 30-39	A 40-49	K 50-59	D 60-64	G 65-69	H 70+	N OTHER
APARTMENT CONDOMINIUM	0 0	0 .000	0 .000	0 .000	0 .000	0 .000	0 .000	0 .000	0 .000	0 .000	0 .000	0 .000	0 .000	0 .000
RENTAL	0 0	0 .000	0 .000	0 .000	0 .000	0 .000	0 .000	0 .000	0 .000	0 .000	0 .000	0 .000	0 .000	0 .000
OHC	0 0	0 .000	0 .000	0 .000	0 .000	0 .000	0 .000	0 .000	0 .000	0 .000	0 .000	0 .000	0 .000	0 .000
SR. CITIZEN	0 0	0 .000	0 .000	0 .000	0 .000	0 .000	0 .000	0 .000	0 .000	0 .000	0 .000	0 .000	0 .000	0 .000
ALL UNITS	0 0	0 .000	0 .000	0 .000	0 .000	0 .000	0 .000	0 .000	0 .000	0 .000	0 .000	0 .000	0 .000	0 .000
OTHER APTS OVER STORE	0 0	0 .000	0 .000	0 .000	0 .000	0 .000	0 .000	0 .000	0 .000	0 .000	0 .000	0 .000	0 .000	0 .000
PLEXES	0 0	0 .000	0 .000	0 .000	0 .000	0 .000	0 .000	0 .000	0 .000	0 .000	0 .000	0 .000	0 .000	0 .000
MULTI-USE	1 1	4 4.000	0 .000	0 .000	0 .000	1 25.000	0 .000	0 .000	2 50.000	0 .000	0 .000	1 25.000	0 .000	0 .000
INSTITUTIONAL	0 0	0 .000	0 .000	0 .000	0 .000	0 .000	0 .000	0 .000	0 .000	0 .000	0 .000	0 .000	0 .000	0 .000
ALL UNITS	1 1	4 4.000	0 .000	0 .000	0 .000	1 25.000	0 .000	0 .000	2 50.000	0 .000	0 .000	1 25.000	0 .000	0 .000
DIST. 67 TOTAL	13 12	37 3.083	1 2.702	2 5.405	4 10.810	5 13.513	2 5.405	5 13.513	8 21.621	2 5.405	0 .000	2 5.405	0 .000	6 16.216



CITY OF MISSISSAUGA  
REPORT REF: F004PLN

POPULATION PROFILE  
PLANNING DISTRICT - 68

UNIT TYPE DESCRIPTION	UNITS: ASSESSED OCCUPIED	POP. P.P.U.	NO. 0-4 P.C.	A 5-9	B 10-14	C 15-19	D 20-29	E 30-39	F 40-49	G 50-59	H 60-64	I 65-69	J 70+	K OTHER
APARTMENT CONDOMINIUM	0 0	0 .000	0 .000	0 .000	0 .000	0 .000	0 .000	0 .000	0 .000	0 .000	0 .000	0 .000	0 .000	0 .000
RENTAL	0 0	0 .000	0 .000	0 .000	0 .000	0 .000	0 .000	0 .000	0 .000	0 .000	0 .000	0 .000	0 .000	0 .000
OHC	0 0	0 .000	0 .000	0 .000	0 .000	0 .000	0 .000	0 .000	0 .000	0 .000	0 .000	0 .000	0 .000	0 .000
SR. CITIZEN	0 0	0 .000	0 .000	0 .000	0 .000	0 .000	0 .000	0 .000	0 .000	0 .000	0 .000	0 .000	0 .000	0 .000
ALL UNITS	0 0	0 .000	0 .000	0 .000	0 .000	0 .000	0 .000	0 .000	0 .000	0 .000	0 .000	0 .000	0 .000	0 .000
OTHER APTS OVER STORE	0 0	0 .000	0 .000	0 .000	0 .000	0 .000	0 .000	0 .000	0 .000	0 .000	0 .000	0 .000	0 .000	0 .000
PLEXES	0 0	0 .000	0 .000	0 .000	0 .000	0 .000	0 .000	0 .000	0 .000	0 .000	0 .000	0 .000	0 .000	0 .000
MULTI-USE	0 0	0 .000	0 .000	0 .000	0 .000	0 .000	0 .000	0 .000	0 .000	0 .000	0 .000	0 .000	0 .000	0 .000
INSTITUTIONAL	0 0	0 .000	0 .000	0 .000	0 .000	0 .000	0 .000	0 .000	0 .000	0 .000	0 .000	0 .000	0 .000	0 .000
ALL UNITS	0 0	0 .000	0 .000	0 .000	0 .000	0 .000	0 .000	0 .000	0 .000	0 .000	0 .000	0 .000	0 .000	0 .000
DIST. 68 TOTAL	6 6	16 2.666	0 .000	2 12.500	0 .000	0 .000	1 6.250	5 31.250	0 .000	4 25.000	0 .000	2 12.500	1 6.250	1 6.250



CITY OF MISSISSAUGA  
REPORT REF: F004PLN

POPULATION PROFILE  
PLANNING DISTRICT - 82

RUN DATE - 90.SEP.25  
PAGE 76

UNIT TYPE DESCRIPTION	UNITS ASSESSED OCCUPIED	POP. P.P.U.	NO. 0-4 P.C.	A 5-9	B 10-14	C 15-19	D 20-29	E 30-39	F 40-49	G 50-59	H 60-64	I 65-69	J 70+	K OTHER
APARTMENT CONDOMINIUM	0 0	0 .000	0 .000	0 .000	0 .000	0 .000	0 .000	0 .000	0 .000	0 .000	0 .000	0 .000	0 .000	0 .000
RENTAL	0 0	0 .000	0 .000	0 .000	0 .000	0 .000	0 .000	0 .000	0 .000	0 .000	0 .000	0 .000	0 .000	0 .000
OHC	0 0	0 .000	0 .000	0 .000	0 .000	0 .000	0 .000	0 .000	0 .000	0 .000	0 .000	0 .000	0 .000	0 .000
SR. CITIZEN	0 0	0 .000	0 .000	0 .000	0 .000	0 .000	0 .000	0 .000	0 .000	0 .000	0 .000	0 .000	0 .000	0 .000
ALL UNITS	0 0	0 .000	0 .000	0 .000	0 .000	0 .000	0 .000	0 .000	0 .000	0 .000	0 .000	0 .000	0 .000	0 .000
OTHER APTS OVER STORE	0 0	0 .000	0 .000	0 .000	0 .000	0 .000	0 .000	0 .000	0 .000	0 .000	0 .000	0 .000	0 .000	0 .000
PLEXES	0 0	0 .000	0 .000	0 .000	0 .000	0 .000	0 .000	0 .000	0 .000	0 .000	0 .000	0 .000	0 .000	0 .000
MULTI-USE	0 0	0 .000	0 .000	0 .000	0 .000	0 .000	0 .000	0 .000	0 .000	0 .000	0 .000	0 .000	0 .000	0 .000
INSTITUTIONAL	0 0	0 .000	0 .000	0 .000	0 .000	0 .000	0 .000	0 .000	0 .000	0 .000	0 .000	0 .000	0 .000	0 .000
ALL UNITS	0 0	0 .000	0 .000	0 .000	0 .000	0 .000	0 .000	0 .000	0 .000	0 .000	0 .000	0 .000	0 .000	0 .000
DIST. 82 TOTAL	5 5	17 3.400	0 .000	3 17.647	3 17.647	1 5.882	1 5.882	3 17.647	2 11.764	0 .000	0 .000	2 11.764	0 .000	2 11.764



CITY OF MISSISSAUGA  
REPORT REF: F004PLN

POPULATION PROFILE  
PLANNING DISTRICT - 90

RUN DATE - 90.SEP.25  
PAGE 78

UNIT TYPE DESCRIPTION	UNITS: ASSESSED OCCUPIED	POP. P.P.U.	NO. 0-4 P.C.	A 5-9	G 10-14	E 15-19	B 20-29	R 30-39	E 40-49	A 50-59	K 60-64	O 65-69	H 70+	N OTHER
APARTMENT	0	0	0	0	0	0	0	0	0	0	0	0	0	0
CONDOMINIUM	0	.000	.000	.000	.000	.000	.000	.000	.000	.000	.000	.000	.000	.000
RENTAL	0	0	0	0	0	0	0	0	0	0	0	0	0	0
OHC	0	0	0	0	0	0	0	0	0	0	0	0	0	0
SR. CITIZEN	0	0	0	0	0	0	0	0	0	0	0	0	0	0
ALL UNITS	0	0	0	0	0	0	0	0	0	0	0	0	0	0
OTHER	0	0	0	0	0	0	0	0	0	0	0	0	0	0
APTS OVER STORE	0	.000	.000	.000	.000	.000	.000	.000	.000	.000	.000	.000	.000	.000
PLEXES	0	0	0	0	0	0	0	0	0	0	0	0	0	0
MULTI-USE	2	8	0	0	0	2	2	0	2	0	0	0	2	0
	2	4.000	.000	.000	.000	25.000	25.000	.000	25.000	.000	.000	.000	25.000	.000
INSTITUTIONAL	0	0	0	0	0	0	0	0	0	0	0	0	0	0
ALL UNITS	2	8	0	0	0	2	2	0	2	0	0	0	2	0
	2	4.000	.000	.000	.000	25.000	25.000	.000	25.000	.000	.000	.000	25.000	.000
DIST. 90 TOTAL	33	83	1	1	4	7	14	5	12	5	3	2	5	24
	30	2.766	1.204	1.204	4.819	8.433	16.867	6.024	14.457	6.024	3.614	2.409	6.024	28.915





CITY OF MISSISSAUGA  
 REPORT REF: F004PLN

POPULATION PROFILE  
 PLANNING DISTRICT - 92

RUN DATE - 90.SEP.25  
 PAGE 80

UNIT TYPE DESCRIPTION	UNITS ASSESSED OCCUPIED	POP. P.P.U.	A NO. 0-4 P.C.	B 5-9	C 10-14	D 15-19	E 20-29	F 30-39	G 40-49	H 50-59	I 60-64	J 65-69	K 70+	L OTHER
APARTMENT	0	0	0	0	0	0	0	0	0	0	0	0	0	0
CONDOMINIUM	0	.000	.000	.000	.000	.000	.000	.000	.000	.000	.000	.000	.000	.000
RENTAL	0	0	0	0	0	0	0	0	0	0	0	0	0	0
OHC	0	0	0	0	0	0	0	0	0	0	0	0	0	0
SR. CITIZEN	0	0	0	0	0	0	0	0	0	0	0	0	0	0
ALL UNITS	0	0	0	0	0	0	0	0	0	0	0	0	0	0
OTHER	0	0	0	0	0	0	0	0	0	0	0	0	0	0
APTS OVER STORE	0	.000	.000	.000	.000	.000	.000	.000	.000	.000	.000	.000	.000	.000
PLEXES	0	0	0	0	0	0	0	0	0	0	0	0	0	0
MULTI-USE	0	0	0	0	0	0	0	0	0	0	0	0	0	0
INSTITUTIONAL	0	0	0	0	0	0	0	0	0	0	0	0	0	0
ALL UNITS	0	0	0	0	0	0	0	0	0	0	0	0	0	0
DIST. 92 TOTAL	13 11	32 2.909	1 3.125	4 12.500	3 9.375	1 3.125	3 9.375	6 18.750	3 9.375	2 6.250	0 .000	3 9.375	3 9.375	3 9.375



CITY OF MISSISSAUGA  
REPORT REF: F004PLN

POPULATION PROFILE  
PLANNING DISTRICT - 95

RUN DATE - 90.SEP.25  
PAGE 82

UNIT TYPE DESCRIPTION	UNITS ASSESSED OCCUPIED	POP. P.P.U.	NO. 0-4 P.C.	A 5-9	E 10-14	B 15-19	R 20-29	E 30-39	A 40-49	K 50-59	D 60-64	G 65-69	H 70+	N OTHER
APARTMENT														
CONDOMINIUM	0 0	0 .000	0 .000	0 .000	0 .000	0 .000	0 .000	0 .000	0 .000	0 .000	0 .000	0 .000	0 .000	0 .000
RENTAL	0 0	0 .000	0 .000	0 .000	0 .000	0 .000	0 .000	0 .000	0 .000	0 .000	0 .000	0 .000	0 .000	0 .000
OHC	0 0	0 .000	0 .000	0 .000	0 .000	0 .000	0 .000	0 .000	0 .000	0 .000	0 .000	0 .000	0 .000	0 .000
SR. CITIZEN	0 0	0 .000	0 .000	0 .000	0 .000	0 .000	0 .000	0 .000	0 .000	0 .000	0 .000	0 .000	0 .000	0 .000
ALL UNITS	0 0	0 .000	0 .000	0 .000	0 .000	0 .000	0 .000	0 .000	0 .000	0 .000	0 .000	0 .000	0 .000	0 .000
OTHER														
APTS OVER STORE	0 0	0 .000	0 .000	0 .000	0 .000	0 .000	0 .000	0 .000	0 .000	0 .000	0 .000	0 .000	0 .000	0 .000
PLEXES	0 0	0 .000	0 .000	0 .000	0 .000	0 .000	0 .000	0 .000	0 .000	0 .000	0 .000	0 .000	0 .000	0 .000
MULTI-USE	0 0	0 .000	0 .000	0 .000	0 .000	0 .000	0 .000	0 .000	0 .000	0 .000	0 .000	0 .000	0 .000	0 .000
INSTITUTIONAL	0 0	0 .000	0 .000	0 .000	0 .000	0 .000	0 .000	0 .000	0 .000	0 .000	0 .000	0 .000	0 .000	0 .000
ALL UNITS	0 0	0 .000	0 .000	0 .000	0 .000	0 .000	0 .000	0 .000	0 .000	0 .000	0 .000	0 .000	0 .000	0 .000
DIST. 95 TOTAL	1 1	2 2.000	0 .000	0 .000	0 .000	0 .000	0 .000	0 .000	0 .000	0 .000	0 .000	2 99.999	0 .000	0 .000

POPULATION PROFILE  
CITY TOTALS

UNIT TYPE DESCRIPTION	UNITS: ASSESSED OCCUPIED	POP. P.P.U.	NO. 0-4 P.C.	A 5-9	E 10-14	B 15-19	R 20-29	E 30-39	A 40-49	K 50-59	D 60-64	G 65-69	H 70+	N OTHER
DETACHED														
FREEHOLD +40	47,664 47,503	157,783 3,321	3,947 2,501	10,449 6,622	11,791 7,472	13,174 8,349	22,798 14,448	20,557 13,028	27,103 17,177	18,871 11,960	6,789 4,302	5,048 3,199	6,892 4,368	10,364 6,568
FREEHOLD -40	14,264 14,229	46,112 3,240	2,120 4,597	4,513 9,787	3,781 8,199	3,072 6,662	5,255 11,396	10,227 22,178	7,045 15,278	2,882 6,250	826 1,791	622 1,348	752 1,630	5,017 10,880
CLUSTER CONDOS	254 253	727 2,873	25 3,438	70 9,628	58 7,977	51 7,015	86 11,829	149 20,495	124 17,056	46 6,327	14 1,925	13 1,788	13 1,788	78 10,729
MOBILE UNITS	318 306	662 2,163	14 2,114	16 2,416	19 2,870	18 2,719	80 12,084	78 11,782	71 10,725	143 21,601	67 10,120	52 7,854	100 15,105	4 .604
ALL UNITS	62,500 62,291	208,284 3,295	6,106 2,974	15,048 7,330	15,649 7,623	16,315 7,947	28,219 13,746	31,011 15,106	34,343 16,729	21,942 10,688	7,696 3,748	5,735 2,793	7,757 3,778	15,463 7,532
SEMI-DETACHED														
ALL UNITS	16,768 16,717	58,879 3,522	1,795 3,048	4,648 7,894	5,003 8,497	5,075 8,619	9,012 15,305	9,546 16,212	9,299 15,793	5,638 9,575	1,789 3,038	1,168 1,983	1,339 2,274	4,567 7,756
TOWNHOUSE														
FREEHOLD	1,300 1,286	3,598 2,797	138 3,835	300 8,337	300 8,337	192 5,336	426 11,839	755 20,983	479 13,312	185 5,141	92 2,556	50 1,389	58 1,612	623 17,315
CONDOMINIUM	11,635 11,523	32,484 2,819	1,080 3,324	2,486 7,652	2,245 6,914	2,279 7,015	4,818 14,831	6,604 20,330	4,702 14,474	2,456 7,560	795 2,447	540 1,662	819 1,597	3,959 12,187
RENTAL	2,026 1,997	6,992 3,501	289 4,133	774 11,069	723 10,340	680 9,725	1,137 16,261	1,477 21,124	981 14,030	507 7,251	168 2,402	90 1,287	96 1,372	70 1,001
OHC	83 83	296 3,566	10 3,378	31 10,472	41 13,851	52 17,567	52 17,567	35 11,824	32 10,810	14 4,729	0 .000	3 1,013	25 8,445	1 .337
ALL UNITS	15,044 14,889	43,370 2,912	1,517 3,497	3,591 8,279	3,310 7,632	3,203 7,385	6,433 14,832	8,871 20,454	6,194 14,281	3,162 7,290	1,055 2,432	683 1,574	698 1,609	4,653 10,728

CITY OF MISSISSAUGA  
REPORT REF: F004PLN

POPULATION PROFILE  
CITY TOTALS

RUN DATE - 90.SEP.25  
PAGE 84

UNIT TYPE DESCRIPTION	UNITS: ASSESSED OCCUPIED	POP. P.P.U.	NO. P.C.	A 0-4	G 5-9	E 10-14	B 15-19	R 20-29	E 30-39	A 40-49	K 50-59	D 60-64	O 65-69	W 70+	N OTHER
APARTMENT															
CONDOMINIUM	11,318 11,055	24,392 2,206	506 2.074	1,037 4.251	950 3.894	1,004 4.116	4,118 16.882	4,280 17.546	2,830 11.602	2,371 9.720	1,174 4.813	1,225 5.022	2,014 8.256	2,883 11.819	
RENTAL	28,070 27,373	58,988 2,154	2,159 3.660	4,047 6.860	3,144 5.329	2,524 4.278	13,067 22.151	15,090 25.581	6,927 11.743	3,935 6.670	1,806 3.061	1,563 2.649	3,485 5.907	1,241 2.103	
OHC	144 106	148 1,396	2 1.351	7 4.729	3 2.027	0 .000	6 4.054	7 4.729	1 .675	3 2.027	13 8.783	22 14.864	38 25.675	46 31.081	
SR. CITIZEN	1,482 1,465	1,762 1,202	3 .170	0 .000	0 .000	0 .000	3 .170	2 .113	14 .794	42 2.383	79 4.483	218 12.372	1,390 78.887	11 .624	
ALL UNITS	41,014 39,999	85,290 2,132	2,670 3.130	5,091 5.969	4,097 4.803	3,528 4.136	17,194 20.159	19,379 22.721	9,772 11.457	6,351 7.446	3,072 3.601	3,028 3.550	6,927 8.121	4,181 4.902	
OTHER															
APTS OVER STORE	707 640	1,461 2,282	46 3.148	99 6.776	87 5.954	63 4.312	336 22.997	349 23.887	182 12.457	100 6.844	39 2.669	40 2.737	50 3.422	70 4.791	
PLEXES	390 351	794 2,262	13 1.637	53 6.675	55 6.926	31 3.904	137 17.254	209 26.322	86 10.831	52 6.549	27 3.400	14 1.763	56 7.052	61 7.682	
MULTI-USE	89 75	267 3,560	1 .374	7 2.621	9 3.370	15 5.617	31 11.610	34 12.734	25 9.363	17 6.367	19 7.116	7 2.621	77 28.838	25 9.363	
INSTITUTIONAL	5 5	148 29,600	4 2.702	0 .000	0 .000	0 .000	0 .000	0 .000	0 .000	3 2.027	0 .000	2 1.351	131 88.513	8 5.405	
ALL UNITS	1,191 1,071	2,670 2,492	64 2.397	159 6.958	151 6.655	109 4.082	504 18.876	592 22.172	293 10.973	172 6.441	85 3.183	63 2.359	314 11.760	164 6.142	
CITY TOTAL	136,517 134,967	395,493 2,930	12,152 3.072	28,537 7.216	28,210 7.132	28,230 7.137	61,362 15.515	69,399 17.547	59,901 15.145	37,265 9.422	13,697 3.463	10,677 2.699	17,035 4.307	29,028 7.339	

CITY OF MISSISSAUGA  
REPORT REF: F004PLN

SCHOOL POPULATION PROFILE  
PLANNING DISTRICT - 03

RUN DATE - 90.SEP.25  
PAGE 5

UNIT TYPE DESCRIPTION	P E E L B O A R D O F E D U C A T I O N							DUFFERIN - PEEL SEPARATE				SCHOOL BOARD		
	SUPPORT NO. PC.	SCHOOL AGE NO.5-10 PC.	POPULATION 11-13	POPULATION 14-18	SCHOOL YIELD/UNIT K-5	SCHOOL YIELD/UNIT 6-8	SCHOOL YIELD/UNIT 9-13	SUPPORT NO. PC.	SCHOOL AGE NO.4-13 PC.	POPULATION 14-15	POPULATION 16-18	SCHOOL YIELD/UNIT JK-8	SCHOOL YIELD/UNIT 9-10	SCHOOL YIELD/UNIT 11-13
DETACHED														
FREEHOLD +40 FRONTAGE	3,290	146	96	198	.077	.051	.105	2,795	316	75	158	.168	.040	.084
	54.067	4.437	2.917	6.018				46.932	11.305	2.683	5.652			
FREEHOLD -40 FRONTAGE	218	9	6	11	.058	.038	.071	334	51	24	23	.331	.155	.149
	39.492	4.128	2.752	5.045				60.507	15.269	7.185	6.886			
CLUSTER CONDOMINIUM	0	0	0	0	.000	.000	.000	0	0	0	0	.000	.000	.000
	.000	.000	.000	.000				.000	.000	.000	.000			
MOBILE DWELLING UNITS	0	0	0	0	.000	.000	.000	0	0	0	0	.000	.000	.000
	.000	.000	.000	.000				.000	.000	.000	.000			
ALL UNITS	3,508	155	102	209	.076	.050	.103	3,129	367	99	181	.181	.048	.089
	52.855	4.418	2.907	5.957				47.144	11.728	3.163	5.784			
SEMI-DETACHED														
ALL UNITS	906	64	38	75	.181	.107	.213	398	72	23	22	.204	.065	.062
	69.478	7.064	4.194	8.278				30.521	18.090	5.778	5.527			
TOWNHOUSE														
FREEHOLD	0	0	0	0	.000	.000	.000	0	0	0	0	.000	.000	.000
	.000	.000	.000	.000				.000	.000	.000	.000			
CONDOMINIUM	849	58	36	51	.141	.088	.124	425	101	21	22	.246	.051	.053
	66.640	6.831	4.240	6.007				33.359	23.764	4.941	5.176			
RENTAL	0	0	0	0	.000	.000	.000	0	0	0	0	.000	.000	.000
	.000	.000	.000	.000				.000	.000	.000	.000			
OHC	0	0	0	0	.000	.000	.000	0	0	0	0	.000	.000	.000
	.000	.000	.000	.000				.000	.000	.000	.000			
ALL UNITS	849	58	36	51	.141	.088	.124	425	101	21	22	.246	.051	.053
	66.640	6.831	4.240	6.007				33.359	23.764	4.941	5.176			



CITY OF MISSISSAUGA  
REPORT REF: F004PLN

SCHOOL POPULATION PROFILE  
PLANNING DISTRICT - 03

RUN DATE - 90.SEP.25  
PAGE 6

UNIT TYPE DESCRIPTION	P E E L B O A R D O F E D U C A T I O N							DUFFERIN - P E E L S E P A R A T E				SCHOOL BOARD		
	SUPPORT NO. PC.	SCHOOL AGE NO.5-10 PC.	POPULATION 11-13	POPULATION 14-18	SCHOOL YIELD/UNIT K-5	SCHOOL YIELD/UNIT 6-8	SCHOOL YIELD/UNIT 9-13	SUPPORT NO. PC.	SCHOOL AGE NO.4-13 PC.	POPULATION 14-15	POPULATION 16-18	SCHOOL JK-8	SCHOOL YIELD/UNIT 9-10	SCHOOL YIELD/UNIT 11-13
APARTMENT CONDOMINIUM	1,183 75,254	40 3,381	16 1,352	42 3,650	.055	.022	.057	389 24,745	29 7,455	10 2,570	9 2,313	.039	.013	.012
RENTAL	8,039 70,185	552 6,866	205 2,550	286 3,557	.103	.038	.053	3,415 29,814	630 18,448	85 2,489	97 2,840	.118	.015	.018
OHG	0 .000	0 .000	0 .000	0 .000	.000	.000	.000	0 .000	0 .000	0 .000	0 .000	.000	.000	.000
SENIOR CITIZEN	102 79,069	0 .000	0 .000	0 .000	.000	.000	.000	27 20,930	0 .000	0 .000	0 .000	.000	.000	.000
ALL UNITS	9,324 70,877	592 6,349	221 2,370	328 3,517	.095	.035	.053	3,831 29,122	659 17,201	95 2,479	106 2,766	.106	.015	.017
OTHER APTS. ABOVE STORES	0 .000	0 .000	0 .000	0 .000	.000	.000	.000	0 .000	0 .000	0 .000	0 .000	.000	.000	.000
PLEXES	4 99.999	0 .000	0 .000	0 .000	.000	.000	.000	0 .000	0 .000	0 .000	0 .000	.000	.000	.000
MULTI-USE	0 .000	0 .000	0 .000	0 .000	.000	.000	.000	3 99.999	0 .000	0 .000	0 .000	.000	.000	.000
INSTITUTIONAL	8 99.999	0 .000	0 .000	0 .000	.000	.000	.000	0 .000	0 .000	0 .000	0 .000	.000	.000	.000
ALL UNITS	12 80,000	0 .000	0 .000	0 .000	.000	.000	.000	3 20,000	0 .000	0 .000	0 .000	.000	.000	.000
DIST. 03 TOTAL	14,599 65,217	869 5,952	397 2,719	663 4,541	.096	.044	.073	7,786 34,782	1,199 15,399	238 3,056	331 4,251	.133	.026	.036

CITY OF MISSISSAUGA  
REPORT REF: F004PLN

SCHOOL POPULATION PROFILE  
PLANNING DISTRICT - 04

RUN DATE - 90.SEP.25  
PAGE 7

UNIT TYPE DESCRIPTION	P E E L B O A R D O F E D U C A T I O N							DUFFERIN - PEEL SEPARATE				SCHOOL BOARD		
	SUPPORT NO. PC.	SCHOOL NO.5-10 PC.	AGE 11-13	POPULATION 14-18	SCHOOL K-5	YIELD/UNIT 6-8	9-13	SUPPORT NO. PC.	SCHOOL NO.4-13 PC.	AGE 14-15	POPULATION 16-18	SCHOOL JK-8	BOARD 9-10	YIELD/UNIT 11-13
DETACHED														
FREEHOLD +40 FRONTAGE	6,323 71.478	382 6.041	202 3.194	525 8.303	.147	.077	.202	2,523 28.821	373 14.783	101 4.003	163 6.460	.143	.038	.062
FREEHOLD -40 FRONTAGE	221 66.566	15 6.787	9 4.072	11 4.977	.147	.088	.107	111 33.433	14 12.612	5 4.504	10 9.009	.137	.049	.098
CLUSTER CONDOMINIUM	0 .000	0 .000	0 .000	0 .000	.000	.000	.000	0 .000	0 .000	0 .000	0 .000	.000	.000	.000
MOBILE DWELLING UNITS	0 .000	0 .000	0 .000	0 .000	.000	.000	.000	0 .000	0 .000	0 .000	0 .000	.000	.000	.000
ALL UNITS	6,544 71.300	397 6.066	211 3.224	536 8.190	.147	.078	.198	2,634 28.699	387 14.692	106 4.024	173 6.567	.143	.039	.064
SEMI-DETACHED														
ALL UNITS	952 73.627	73 7.668	42 4.411	92 9.663	.190	.109	.240	341 26.372	81 23.753	13 3.812	19 5.571	.211	.033	.049
TOWNHOUSE														
FREEHOLD	0 .000	0 .000	0 .000	0 .000	.000	.000	.000	0 .000	0 .000	0 .000	0 .000	.000	.000	.000
CONDOMINIUM	469 76.508	37 7.889	13 2.771	21 4.477	.169	.059	.096	144 23.491	24 16.666	8 4.166	13 9.027	.110	.027	.059
RENTAL	128 73.142	7 5.468	4 3.125	4 3.125	.100	.057	.057	47 26.857	9 19.148	2 4.255	2 4.255	.128	.028	.028
OHC	0 .000	0 .000	0 .000	0 .000	.000	.000	.000	0 .000	0 .000	0 .000	0 .000	.000	.000	.000
ALL UNITS	597 75.761	44 7.370	17 2.847	25 4.187	.152	.059	.086	191 24.238	33 17.277	8 4.188	15 7.853	.114	.027	.052

CITY OF MISSISSAUGA  
REPORT REF: F004PLN

SCHOOL POPULATION PROFILE  
PLANNING DISTRICT - 04

RUN DATE - 90.SEP.25  
PAGE 8

UNIT TYPE DESCRIPTION	P E E L B O A R D O F E D U C A T I O N							DUFFERIN - PEEL SEPARATE				SCHOOL BOARD		
	SUPPORT NO. PC.	SCHOOL AGE NO.5-10 PC.	POPULATION 11-13	POPULATION 14-18	SCHOOL YIELD/UNIT K-5	SCHOOL YIELD/UNIT 6-8	SCHOOL YIELD/UNIT 9-13	SUPPORT NO. PC.	SCHOOL AGE NO.4-13 PC.	POPULATION 14-15	POPULATION 16-18	SCHOOL JK-8	SCHOOL YIELD/UNIT 9-10	SCHOOL YIELD/UNIT 11-13
APARTMENT														
CONDOMINIUM	820 69.550	53 6.463	29 3.836	33 4.024	.113	.062	.070	359 30.449	94 26.183	19 5.292	15 4.178	.201	.040	.032
RENTAL	1,672 75.247	143 8,552	58 3,468	95 5,681	.141	.057	.094	550 24,752	100 18.181	15 2.727	24 4.363	.099	.014	.023
OHC	0 .000	0 .000	0 .000	0 .000	.000	.000	.000	0 .000	0 .000	0 .000	0 .000	.000	.000	.000
SENIOR CITIZEN	0 .000	0 .000	0 .000	0 .000	.000	.000	.000	0 .000	0 .000	0 .000	0 .000	.000	.000	.000
ALL UNITS	2,492 73.272	196 7.865	87 3.491	128 5.136	.132	.059	.086	909 26.727	194 21.342	34 3.740	39 4.290	.131	.023	.026
OTHER														
APTS. ABOVE STORES	0 .000	0 .000	0 .000	0 .000	.000	.000	.000	0 .000	0 .000	0 .000	0 .000	.000	.000	.000
PLEXES	0 .000	0 .000	0 .000	0 .000	.000	.000	.000	0 .000	0 .000	0 .000	0 .000	.000	.000	.000
MULTI-USE	0 .000	0 .000	0 .000	0 .000	.000	.000	.000	6 99.999	0 .000	0 .000	0 .000	.000	.000	.000
INSTITUTIONAL	90 66.666	0 .000	0 .000	0 .000	.000	.000	.000	45 33.333	0 .000	0 .000	0 .000	.000	.000	.000
ALL UNITS	90 63.829	0 .000	0 .000	0 .000	.000	.000	.000	51 36.170	0 .000	0 .000	0 .000	.000	.000	.000
DIST. 04 TOTAL	10,675 72,123	710 6,651	357 3,344	781 7,316	.146	.073	.161	4,126 27,876	696 16,844	161 3,902	246 5,962	.143	.033	.050

CITY OF MISSISSAUGA  
REPORT REF: F004PLN

SCHOOL POPULATION PROFILE  
PLANNING DISTRICT - 05

RUN DATE - 90.SEP.25  
PAGE 9

UNIT TYPE DESCRIPTION	P E E L B O A R D O F E D U C A T I O N			SCHOOL YIELD/UNIT			DUFFERIN - PEEL SEPARATE			SCHOOL BOARD			
	SUPPORT NO. PC.	SCHOOL AGE NO.5-10 PC.	POPULATION 11-13 14-18	K-5	6-8	9-13	SUPPORT NO. PC.	SCHOOL AGE NO.4-13 PC.	POPULATION 14-15 16-18	SCHOOL JK-8	BOARD 9-10	YIELD/UNIT 11-13	
DETACHED													
FREEHOLD +40 FRONTAGE	6,314 63.777	244 3.864	141 2.233	397 6.287	.083	.047	.135	3,586 36.222	428 11.935	119 3.318	204 5.688	.145 .040	.069
FREEHOLD -40 FRONTAGE	254 41.845	20 7.874	5 1.968	11 4.330	.121	.030	.066	353 58,154	58 16.430	19 5.382	31 8.781	.351 .115	.187
CLUSTER CONDOMINIUM	0 .000	0 .000	0 .000	0 .000	.000	.000	.000	0 .000	0 .000	0 .000	0 .000	.000 .000	.000
MOBILE DWELLING UNITS	416 83,366	7 1,682	5 1,201	17 4,086	.030	.021	.072	83 16,633	2 2,409	0 .000	0 .000	.008 .000	.000
ALL UNITS	6,984 63.456	271 3.880	151 2.162	425 6.085	.081	.045	.127	4,022 36.543	488 12.133	138 3.431	235 6.842	.146 .041	.070
SEMI-DETACHED													
ALL UNITS	2,917 54.789	149 5.107	91 3.119	190 6.513	.096	.058	.123	2,407 45,210	337 14,000	105 4,362	148 6,148	.218 .068	.095
TOWNHOUSE													
FREEHOLD	64 48.854	3 4.687	7 10.937	7 10.937	.076	.179	.179	67 51,145	8 11,940	4 5,970	1 1,492	.205 .102	.025
CONDOMINIUM	818 65.075	47 5.745	31 3.789	49 5.990	.107	.071	.112	439 34,924	78 17,767	18 4,100	24 5,466	.178 .041	.055
RENTAL	1,873 73,769	169 9,022	93 4,965	170 9,076	.236	.129	.237	666 26,230	142 21,321	27 4,054	39 5,855	.198 .037	.054
OHC	220 74,324	28 12,727	17 7,727	35 15,909	.337	.204	.421	76 25,675	21 27,631	7 9,210	6 7,894	.253 .084	.072
ALL UNITS	2,975 70.447	247 8.302	148 4.974	261 8.773	.193	.116	.204	1,248 29,552	249 19,951	56 4,487	70 5,608	.195 .043	.054

CITY OF MISSISSAUGA  
REPORT REF: F004PLN

SCHOOL POPULATION PROFILE  
PLANNING DISTRICT - 05

RUN DATE - 90.SEP.25  
PAGE 10

UNIT TYPE DESCRIPTION	P E E L B O A R D O F E D U C A T I O N							DUFFERIN - PEEL SEPARATE				SCHOOL BOARD		
	SUPPORT NO. PC.	SCHOOL AGE NO.5-10 PC.	POPULATION 11-13	POPULATION 14-18	SCHOOL YIELD/UNIT K-5	SCHOOL YIELD/UNIT 6-8	SCHOOL YIELD/UNIT 9-13	SUPPORT NO. PC.	SCHOOL AGE NO.4-13 PC.	POPULATION 14-15	POPULATION 16-18	SCHOOL YIELD/UNIT JK-8	SCHOOL YIELD/UNIT 9-10	SCHOOL YIELD/UNIT 11-13
APARTMENT CONDOMINIUM	2,967 69.893	147 4.954	61 2.055	126 4.246	.084	.034	.072	1,278 30.106	215 16.823	46 3.599	64 5.007	.122	.026	.036
RENTAL	7,892 72.965	477 6.044	176 2.230	252 3.193	.094	.034	.049	2,924 27.034	492 16.826	70 2.393	89 3.043	.097	.013	.017
OHC	0 .000	0 .000	0 .000	0 .000	.000	.000	.000	0 .000	0 .000	0 .000	0 .000	.000	.000	.000
SENIOR CITIZEN	101 76.615	0 .000	0 .000	0 .000	.000	.000	.000	31 23.484	0 .000	0 .000	0 .000	.000	.000	.000
ALL UNITS	10,960 72.138	624 5.693	237 2.162	378 3.448	.090	.034	.054	4,233 27.861	707 16.702	116 2.740	153 3.614	.102	.016	.022
OTHER														
APTS. ABOVE STORES	14 50.000	2 14.285	0 .000	0 .000	.166	.000	.000	14 50.000	3 21.428	0 .000	0 .000	.250	.000	.000
PLEXES	0 .000	0 .000	0 .000	0 .000	.000	.000	.000	0 .000	0 .000	0 .000	0 .000	.000	.000	.000
MULTI-USE	72 84.705	0 .000	1 1.388	1 1.388	.000	.166	.166	13 19.294	0 .000	0 .000	0 .000	.000	.000	.000
INSTITUTIONAL	0 .000	0 .000	0 .000	0 .000	.000	.000	.000	0 .000	0 .000	0 .000	0 .000	.000	.000	.000
ALL UNITS	86 76.106	2 2.325	1 1.162	1 1.162	.111	.055	.055	27 23.893	3 11.111	0 .000	0 .000	.166	.000	.000
DIST. 05 TOTAL	23,922 66,711	1,293 5,405	628 2,625	1,255 5,246	.098	.047	.095	11,937 33.288	1,784 14,945	415 3,476	606 5,076	.136	.031	.046

CITY OF MISSISSAUGA  
REPORT REF: F004PLN

SCHOOL POPULATION PROFILE  
PLANNING DISTRICT - 07

RUN DATE - 90.SEP.25  
PAGE 11

UNIT TYPE DESCRIPTION	P E E L B O A R D O F E D U C A T I O N							DUFFERIN - PEEL SEPARATE				SCHOOL BOARD		
	SUPPORT NO. PC.	SCHOOL AGE NO.5-10 PC.	POPULATION 11-13	POPULATION 14-18	SCHOOL YIELD/UNIT K-5	SCHOOL YIELD/UNIT 6-8	SCHOOL YIELD/UNIT 9-13	SUPPORT NO. PC.	SCHOOL AGE NO.4-13 PC.	POPULATION 14-15	POPULATION 16-18	SCHOOL YIELD/UNIT JK-8	SCHOOL YIELD/UNIT 9-10	SCHOOL YIELD/UNIT 11-13
DETACHED														
FREEHOLD -40 FRONTAGE	3,600 41.114	254 7.056	151 4.194	281 7.806	.111	.066	.123	5,156 68.885	1,047 20.306	249 4.829	375 7.273	.459	.109	.164
FREEHOLD -40 FRONTAGE	2,409 45.599	223 9.256	112 4.649	155 6.434	.146	.073	.101	2,874 54.400	662 23.034	104 3.618	138 4.801	.435	.068	.090
CLUSTER CONDOMINIUM	0 .000	0 .000	0 .000	0 .000	.000	.000	.000	0 .000	0 .000	0 .000	0 .000	.000	.000	.000
MOBILE DWELLING UNITS	0 .000	0 .000	0 .000	0 .000	.000	.000	.000	0 .000	0 .000	0 .000	0 .000	.000	.000	.000
ALL UNITS	6,009 42.802	477 7.938	263 4.376	436 7.256	.125	.069	.114	8,030 57.197	1,709 21.282	353 4.396	513 6.388	.449	.092	.134
SEMI-DETACHED														
ALL UNITS	393 38.007	26 6.616	15 3.816	21 5.343	.088	.051	.071	641 61.992	133 20.748	26 4.066	46 7.176	.452	.088	.156
TOWNHOUSE														
FREEHOLD	0 .000	0 .000	0 .000	0 .000	.000	.000	.000	0 .000	0 .000	0 .000	0 .000	.000	.000	.000
CONDOMINIUM	1,497 71.592	106 7.080	32 2.137	50 3.340	.132	.039	.062	594 28.407	92 15.488	20 3.367	30 5.050	.114	.024	.037
RENTAL	0 .000	0 .000	0 .000	0 .000	.000	.000	.000	0 .000	0 .000	0 .000	0 .000	.000	.000	.000
OHC	0 .000	0 .000	0 .000	0 .000	.000	.000	.000	0 .000	0 .000	0 .000	0 .000	.000	.000	.000
ALL UNITS	1,497 71.592	106 7.080	32 2.137	50 3.340	.132	.039	.062	594 28.407	92 15.488	20 3.367	30 5.050	.114	.024	.037

CITY OF MISSISSAUGA  
REPORT REF: F004PLN

SCHOOL POPULATION PROFILE  
PLANNING DISTRICT - 07

RUN DATE - 90.SEP.25  
PAGE 12

UNIT TYPE DESCRIPTION	P E E L BOARD OF EDUCATION							DUFFERIN - PEEL SEPARATE			SCHOOL BOARD			
	SUPPORT NO. PC.	SCHOOL AGE NO.5-10 PC.	POPULATION 11-13	POPULATION 14-18	SCHOOL YIELD/UNIT K-5	6-8	9-13	SUPPORT NO. PC.	SCHOOL AGE NO.4-13 PC.	POPULATION 14-15	POPULATION 16-18	SCHOOL JK-8	BOARD YIELD/UNIT 9-10	11-13
APARTMENT CONDOMINIUM	327 76.046	2 .611	1 .305	1 .305	.008	.004	.004	103 23.953	2 1.941	0 .000	0 .000	.008	.000	.000
RENTAL	1,498 70.593	79 5,273	33 2,202	49 3,271	.079	.033	.049	624 29.406	89 14.262	17 2,724	16 2,564	.089	.017	.016
OHC	0 .000	0 .000	0 .000	0 .000	.000	.000	.000	0 .000	0 .000	0 .000	0 .000	.000	.000	.000
SENIOR CITIZEN	197 83.829	0 .000	0 .000	0 .000	.000	.000	.000	38 16,170	0 .000	0 .000	0 .000	.000	.000	.000
ALL UNITS	2,022 72.551	81 4.006	34 1.681	50 2.472	.056	.023	.034	765 27.448	91 11.896	17 2.222	16 2.091	.063	.011	.011
OTHER APTS. ABOVE STORES	0 .000	0 .000	0 .000	0 .000	.000	.000	.000	0 .000	0 .000	0 .000	0 .000	.000	.000	.000
PLEXES	0 .000	0 .000	0 .000	0 .000	.000	.000	.000	0 .000	0 .000	0 .000	0 .000	.000	.000	.000
MULTI-USE	0 .000	0 .000	0 .000	0 .000	.000	.000	.000	0 .000	0 .000	0 .000	0 .000	.000	.000	.000
INSTITUTIONAL	0 .000	0 .000	0 .000	0 .000	.000	.000	.000	0 .000	0 .000	0 .000	0 .000	.000	.000	.000
ALL UNITS	0 .000	0 .000	0 .000	0 .000	.000	.000	.000	0 .000	0 .000	0 .000	0 .000	.000	.000	.000
DIST. 07 TOTAL	9,921 49.726	690 6.954	344 3.467	557 5.614	.109	.054	.088	10,030 50,273	2,025 20,189	416 4.147	605 6.031	.320	.066	.095



CITY OF MISSISSAUGA  
REPORT REF: F004PLN

SCHOOL POPULATION PROFILE  
PLANNING DISTRICT - 08

RUN DATE - 90.SEP.25  
PAGE 13

UNIT TYPE DESCRIPTION	PEEL BOARD OF EDUCATION							DUFFERIN - PEEL SEPARATE			SCHOOL BOARD			
	SUPPORT NO. PC.	SCHOOL NO.5-10 PC.	AGE 11-13	POPULATION 14-18	SCHOOL K-5	YIELD/UNIT 6-8	9-13	SUPPORT NO. PC.	SCHOOL NO.4-13 PC.	AGE 14-15	POPULATION 16-18	SCHOOL JK-8	BOARD 9-10	YIELD/UNIT 11-13
DETACHED														
FREEHOLD +40 FRONTAGE	5,864 53.936	300 5.115	173 2.980	402 6.855	.096	.055	.129	5,008 46.053	794 14.057	201 4.013	323 6.449	.226	.064	.103
FREEHOLD -40 FRONTAGE	512 51.874	42 8,203	22 4,296	29 5,664	.157	.082	.108	475 48,125	103 21,684	21 4,421	25 5,263	.385	.078	.093
CLUSTER CONDOMINIUM	0 .000	0 .000	0 .000	0 .000	.000	.000	.000	0 .000	0 .000	0 .000	0 .000	.000	.000	.000
MOBILE DWELLING UNITS	55 91.666	6 10,909	1 1,818	1 1,818	.240	.040	.040	5 8,333	0 .000	0 .000	0 .000	.000	.000	.000
ALL UNITS	6,431 53.958	348 5.411	196 3.047	432 6.717	.102	.057	.126	5,488 46.044	807 14.704	222 4.045	348 6.341	.237	.065	.102
SEMI-DETACHED														
ALL UNITS	7,484 60.663	538 7,188	273 3,647	547 7,308	.164	.083	.167	4,853 39,336	859 17,700	295 4,842	321 6,614	.262	.071	.098
TOWNHOUSE														
FREEHOLD	0 .000	0 .000	0 .000	0 .000	.000	.000	.000	0 .000	0 .000	0 .000	0 .000	.000	.000	.000
CONDOMINIUM	1,695 74.342	142 8,377	60 3,539	96 5,663	.208	.087	.140	585 25,657	146 24,957	23 3,931	28 4,786	.214	.033	.041
RENTAL	114 77,551	18 15,789	5 4,385	10 8,771	.391	.108	.217	33 22,448	5 15,151	1 3,030	1 3,030	.108	.021	.021
OHC	0 .000	0 .000	0 .000	0 .000	.000	.000	.000	0 .000	0 .000	0 .000	0 .000	.000	.000	.000
ALL UNITS	1,809 74.536	160 8,844	65 3,593	106 5,859	.219	.089	.145	618 25,453	151 24,433	24 3,883	29 4,692	.207	.032	.039

CITY OF MISSISSAUGA  
REPORT REF: F004PLN

SCHOOL POPULATION PROFILE  
PLANNING DISTRICT - 08

RUN DATE - 90.SEP.25  
PAGE 14

UNIT TYPE DESCRIPTION	P E E L B O A R D O F E D U C A T I O N							DUFFERIN - PEEL SEPARATE				SCHOOL BOARD		
	SUPPORT NO. PC.	SCHOOL NO.5-10 PC.	AGE 11-13	POPULATION 14-18	SCHOOL YIELD/UNIT K-5	6-8	9-13	SUPPORT NO. PC.	SCHOOL NO.4-13 PC.	AGE 14-15	POPULATION 16-18	SCHOOL JK-8	9-10	11-13
APARTMENT CONDOMINIUM	1,909 71.471	155 8.119	52 2.723	95 4.976	.150	.083	.098	762 28.528	163 21.391	27 3.543	43 5.643	.168	.027	.044
RENTAL	1,362 73.081	143 10.576	34 2,514	60 4,437	.191	.045	.080	498 26.918	110 22.088	14 2.811	21 4.216	.147	.018	.028
OHC	110 74.324	0 .000	0 .000	0 .000	.000	.000	.000	38 25.675	9 23.684	1 2.631	0 .000	.084	.009	.000
SENIOR CITIZEN	42 73.684	0 .000	0 .000	0 .000	.000	.000	.000	15 26.315	0 .000	0 .000	0 .000	.000	.000	.000
ALL UNITS	3,413 72.217	298 8.731	86 2.519	155 4.641	.159	.045	.082	1,313 27.782	282 21.477	42 3.198	64 4.874	.150	.022	.034
OTHER														
APTS. ABOVE STORES	120 61.632	7 5.833	4 3.333	6 5.000	.127	.072	.109	27 18.367	5 18.518	0 .000	2 7.407	.090	.000	.036
PLEXES	5 55.555	0 .000	0 .000	0 .000	.000	.000	.000	4 44.444	2 50.000	0 .000	0 .000	.666	.000	.000
MULTI-USE	10 71.428	1 10.000	0 .000	0 .000	.166	.000	.000	4 28.571	1 25.000	0 .000	1 25.000	.166	.000	.166
INSTITUTIONAL	0 .000	0 .000	0 .000	0 .000	.000	.000	.000	0 .000	0 .000	0 .000	0 .000	.000	.000	.000
ALL UNITS	136 79.411	8 5.925	4 2.962	6 4.444	.125	.062	.093	35 20.588	8 22.857	0 .000	3 8.571	.125	.000	.046
DIST. 08 TOTAL	19,272 61.027	1,352 7.015	624 3,237	1,246 6,465	.144	.066	.133	12,307 38,972	2,107 17.120	523 4.249	765 6.215	.225	.056	.081

CITY OF MISSISSAUGA  
REPORT REF: F004PLN

SCHOOL POPULATION PROFILE  
PLANNING DISTRICT - 10

RUN DATE - 90.SEP.25  
PAGE 15

UNIT TYPE DESCRIPTION	PEEL BOARD OF EDUCATION							DUFFERIN - PEEL SEPARATE				SCHOOL BOARD		
	SUPPORT NO. PC.	SCHOOL AGE NO. 5-10 PC.	POPULATION 11-13	POPULATION 14-18	SCHOOL YIELD/UNIT K-5	SCHOOL YIELD/UNIT 6-8	SCHOOL YIELD/UNIT 9-13	SUPPORT NO. PC.	SCHOOL AGE NO. 4-13 PC.	POPULATION 14-15	POPULATION 16-18	SCHOOL JK-8	YIELD/UNIT 9-10	YIELD/UNIT 11-13
DETACHED FREEHOLD +40 FRONTAGE	4,506 54.697	275 6.102	164 3.639	386 8.666	.121	.072	.170	3,732 46.302	609 16.318	177 4.742	262 7.020	.268	.078	.115
FREEHOLD -40 FRONTAGE	288 55.705	23 7.986	16 5.555	31 10.763	.164	.114	.221	229 44.294	39 17.030	9 3.930	15 6.550	.278	.064	.107
CLUSTER CONDOMINIUM	0 .000	0 .000	0 .000	0 .000	.000	.000	.000	0 .000	0 .000	0 .000	0 .000	.000	.000	.000
MOBILE DWELLING UNITS	0 .000	0 .000	0 .000	0 .000	.000	.000	.000	0 .000	0 .000	0 .000	0 .000	.000	.000	.000
ALL UNITS	4,794 54.757	298 6.216	180 3.754	417 8.698	.123	.074	.173	3,961 45.242	648 16.359	186 4.696	277 6.993	.269	.077	.115
SEMI-DETACHED ALL UNITS	1,377 41.956	114 8.278	56 4.066	104 7.552	.132	.065	.120	1,905 58.043	376 19.685	88 4.619	127 6.666	.436	.102	.147
TOWNHOUSE FREEHOLD	110 82.089	0 .000	0 .000	4 3.636	.000	.000	.063	24 17.910	4 16.566	0 .000	0 .000	.063	.000	.000
CONDOMINIUM	237 66.016	19 8.016	10 4.219	14 5.907	.158	.083	.116	122 33.983	17 13.934	3 2.459	8 6.557	.141	.025	.066
RENTAL	217 65.165	34 15.668	20 9.216	27 12.442	.390	.229	.310	116 34.834	43 37.068	5 4.310	4 3.448	.494	.057	.045
OHC	0 .000	0 .000	0 .000	0 .000	.000	.000	.000	0 .000	0 .000	0 .000	0 .000	.000	.000	.000
ALL UNITS	564 68.280	53 9.397	30 5.319	45 7.978	.196	.111	.166	262 31.710	64 24.427	8 3.053	12 4.580	.237	.029	.044

CITY OF MISSISSAUGA  
REPORT REF: F004PLN

SCHOOL POPULATION PROFILE  
PLANNING DISTRICT - 10

RUN DATE - 90.SEP.25  
PAGE 16

UNIT TYPE DESCRIPTION	P E E L B O A R D O F E D U C A T I O N							DUFFERIN - PEEL SEPARATE				SCHOOL BOARD		
	SUPPORT NO. PC.	SCHOOL NO.5-10 PC.	AGE 11-13	POPULATION 14-18	SCHOOL K-5	YIELD/UNIT 6-8	9-13	SUPPORT NO. PC.	SCHOOL NO.4-13 PC.	AGE 14-15	POPULATION 16-18	SCHOOL JK-8	BOARD 9-10	YIELD/UNIT 11-13
APARTMENT														
CONDOMINIUM	236 83.392	2 .847	0 .000	1 .423	.011	.000	.005	47 16.607	1 2.127	0 .000	0 .000	.005	.000	.000
RENTAL	173 77.578	8 4.624	7 4.046	7 4.046	.084	.073	.073	50 22.421	8 16.000	0 .000	1 2.000	.084	.000	.010
OHC	0 .000	0 .000	0 .000	0 .000	.000	.000	.000	0 .000	0 .000	0 .000	0 .000	.000	.000	.000
SENIOR CITIZEN	0 .000	0 .000	0 .000	0 .000	.000	.000	.000	0 .000	0 .000	0 .000	0 .000	.000	.000	.000
ALL UNITS	409 80.830	10 2.444	7 1.711	8 1.955	.036	.025	.029	97 19.159	9 9.278	0 .000	1 1.030	.032	.000	.003
OTHER														
APTS. ABOVE STORES	0 .000	0 .000	0 .000	0 .000	.000	.000	.000	0 .000	0 .000	0 .000	0 .000	.000	.000	.000
PLEXES	3 99.999	0 .000	0 .000	0 .000	.000	.000	.000	0 .000	0 .000	0 .000	0 .000	.000	.000	.000
MULTI-USE	0 .000	0 .000	0 .000	0 .000	.000	.000	.000	4 99.999	2 50.000	0 .000	0 .000	2.000	.000	.000
INSTITUTIONAL	0 .000	0 .000	0 .000	0 .000	.000	.000	.000	0 .000	0 .000	0 .000	0 .000	.000	.000	.000
ALL UNITS	3 42.857	0 .000	0 .000	0 .000	.000	.000	.000	4 57.142	2 50.000	0 .000	0 .000	.666	.000	.000
DIST. 10 TOTAL	7,147 53,431	475 6,646	273 3,819	574 8,031	.124	.071	.150	6,229 46,568	1,098 17,627	282 4,527	417 6,694	.288	.073	.109

CITY OF MISSISSAUGA  
REPORT REF: F004PLN

SCHOOL POPULATION PROFILE  
PLANNING DISTRICT - 11

RUN DATE - 90.SEP.25  
PAGE 17

UNIT TYPE DESCRIPTION	PEEL BOARD OF EDUCATION							DUFFERIN - PEEL SEPARATE				SCHOOL BOARD		
	SUPPORT NO. PC.	SCHOOL AGE NO.5-10 PC.	POPULATION 11-13	POPULATION 14-18	SCHOOL YIELD/UNIT K-5	SCHOOL YIELD/UNIT 6-8	SCHOOL YIELD/UNIT 9-13	SUPPORT NO. PC.	SCHOOL AGE NO.4-13 PC.	POPULATION 14-15	POPULATION 16-18	SCHOOL YIELD/UNIT JK-8	SCHOOL YIELD/UNIT 9-10	SCHOOL YIELD/UNIT 11-13
DETACHED														
FREEHOLD +40 FRONTAGE	8,553 71,639	448 5,237	197 2,303	447 5,226	.109	.048	.109	3,386 28,360	474 13,998	105 3,101	156 4,607	.116	.025	.038
FREEHOLD -40 FRONTAGE	1,203 59,880	82 6,816	35 2,909	69 5,735	.130	.055	.109	806 40,119	167 20,719	32 3,970	41 5,086	.265	.050	.065
CLUSTER CONDOMINIUM	0 .000	0 .000	0 .000	0 .000	.000	.000	.000	0 .000	0 .000	0 .000	0 .000	.000	.000	.000
MOBILE DWELLING UNITS	0 .000	0 .000	0 .000	0 .000	.000	.000	.000	0 .000	0 .000	0 .000	0 .000	.000	.000	.000
ALL UNITS	9,756 69,945	530 5,432	232 2,378	516 5,289	.112	.049	.109	4,192 30,054	641 16,291	137 3,268	197 4,699	.135	.029	.041
SEMI-DETACHED														
ALL UNITS	266 33,043	16 6,015	7 2,631	13 4,887	.070	.030	.057	839 66,956	98 18,181	28 5,194	22 4,081	.429	.122	.096
TOWNHOUSE														
FREEHOLD	0 .000	0 .000	0 .000	0 .000	.000	.000	.000	0 .000	0 .000	0 .000	0 .000	.000	.000	.000
CONDOMINIUM	92 71,317	3 3,260	5 5,434	5 5,434	.060	.100	.100	37 28,682	4 10,810	1 2,702	2 5,405	.080	.020	.040
RENTAL	0 .000	0 .000	0 .000	0 .000	.000	.000	.000	0 .000	0 .000	0 .000	0 .000	.000	.000	.000
OHC	0 .000	0 .000	0 .000	0 .000	.000	.000	.000	0 .000	0 .000	0 .000	0 .000	.000	.000	.000
ALL UNITS	92 71,317	3 3,260	5 5,434	5 5,434	.060	.100	.100	37 28,682	4 10,810	1 2,702	2 5,405	.080	.020	.040

CITY OF MISSISSAUGA  
REPORT REF: F004PLN

SCHOOL POPULATION PROFILE  
PLANNING DISTRICT - 11

RUN DATE - 90.SEP.25  
PAGE 18

UNIT TYPE DESCRIPTION	PEEL BOARD OF EDUCATION						DUFFERIN - PEEL SEPARATE			SCHOOL BOARD				
	SUPPORT NO. PC.	SCHOOL AGE NO.5-10 PC.	POPULATION 11-13	POPULATION 14-18	SCHOOL YIELD/UNIT K-5	SCHOOL YIELD/UNIT 6-8	SCHOOL YIELD/UNIT 9-13	SUPPORT NO. PC.	SCHOOL AGE NO.4-13 PC.	POPULATION 14-15	POPULATION 16-18	SCHOOL YIELD/UNIT JK-8	SCHOOL YIELD/UNIT 9-10	SCHOOL YIELD/UNIT 11-13
APARTMENT CONDOMINIUM	1,281 76.936	19 1.483	17 1.327	28 2.185	.023	.021	.035	384 23.063	25 6.510	18 4.687	15 3.906	.031	.022	.018
RENTAL	2,115 66.782	167 7.895	45 2.127	91 4.302	.118	.031	.064	1,052 33.217	200 19.011	28 2.661	26 2.471	.142	.019	.018
OHC	0 .000	0 .000	0 .000	0 .000	.000	.000	.000	0 .000	0 .000	0 .000	0 .000	.000	.000	.000
SENIOR CITIZEN	24 80.000	0 .000	0 .000	0 .000	.000	.000	.000	6 20.000	0 .000	0 .000	0 .000	.000	.000	.000
ALL UNITS	3,420 70.341	186 5.438	62 1.812	119 3.479	.083	.027	.053	1,442 29.658	225 15.603	46 3.190	41 2.843	.100	.020	.018
OTHER APTS. ABOVE STORES	123 69.886	12 9.756	6 4.878	6 4.878	.184	.092	.092	53 30.113	16 30.188	2 3.773	1 1.886	.246	.030	.015
PLEXES	62 45.925	3 4.838	5 8.064	5 8.064	.060	.100	.100	73 54.074	22 30.136	2 2.739	3 4.109	.440	.040	.060
MULTI-USE	19 67.867	0 .000	0 .000	0 .000	.000	.000	.000	9 32.142	1 11.111	1 11.111	2 22.222	.125	.125	.250
INSTITUTIONAL	0 .000	0 .000	0 .000	0 .000	.000	.000	.000	0 .000	0 .000	0 .000	0 .000	.000	.000	.000
ALL UNITS	204 60.176	15 7.352	11 8.392	11 6.392	.121	.089	.089	135 39.823	39 28.888	5 3.703	6 4.444	.317	.040	.048
DIST. 11 TOTAL	13,738 68.406	760 5.459	317 2.307	664 4.833	.102	.043	.090	6,346 31.693	1,007 15.870	217 3.420	268 4.223	.136	.029	.036

CITY OF MISSISSAUGA  
REPORT REF: F004PLN

SCHOOL POPULATION PROFILE  
PLANNING DISTRICT - 12

RUN DATE - 90.SEP.25  
PAGE 19

UNIT TYPE DESCRIPTION	P E E L B O A R D O F E D U C A T I O N							D U F F E R I N - P E E L S E P A R A T E				S C H O O L B O A R D		
	SUPPORT NO. PC.	SCHOOL AGE NO.5-10 PC.	POPULATION 11-13	POPULATION 14-18	SCHOOL YIELD/UNIT K-5 6-8 9-13			SUPPORT NO. PC.	SCHOOL AGE NO.4-13 PC.	POPULATION 14-15	POPULATION 16-18	SCHOOL JK-8	YIELD/UNIT 9-10	YIELD/UNIT 11-13
DETACHED														
FREEHOLD +40 FRONTAGE	15,631 76.188	953 6.096	498 3.185	1,107 7.082	.150	.078	.174	4,885 23.814	737 18.083	182 3.724	277 5.669	.116	.028	.043
FREEHOLD -40 FRONTAGE	821 74,636	73 8.891	19 2,314	54 6,577	.206	.053	.151	279 25,363	56 20,071	9 3,225	8 2,867	.157	.025	.022
CLUSTER CONDOMINIUM	0 .000	0 .000	0 .000	0 .000	.000	.000	.000	0 .000	0 .000	0 .000	0 .000	.000	.000	.000
MOBILE DWELLING UNITS	0 .000	0 .000	0 .000	0 .000	.000	.000	.000	0 .000	0 .000	0 .000	0 .000	.000	.000	.000
ALL UNITS	16,452 76.108	1,026 6.236	517 3.142	1,161 7.056	.153	.077	.173	5,165 23.893	793 18.353	191 3.697	285 5.517	.118	.028	.042
SEMI-DETACHED														
ALL UNITS	4,105 65,711	306 7.454	153 3,727	285 6,942	.162	.081	.151	2,142 34,288	443 20,681	80 3,734	112 5,228	.235	.042	.059
TOWNHOUSE														
FREEHOLD	607 73,044	60 9.884	26 4,283	33 5,436	.229	.099	.126	224 26,955	62 27,678	8 3,571	9 4,017	.237	.030	.034
CONDOMINIUM	1,958 76,038	146 7.456	80 4,085	154 7,865	.168	.092	.177	617 23,961	152 24,635	28 4,538	28 4,538	.175	.032	.032
RENTAL	804 78,823	82 10,199	32 3,980	72 8,955	.253	.099	.222	216 21,176	46 21,296	8 3,703	11 5,092	.142	.024	.034
OHC	0 .000	0 .000	0 .000	0 .000	.000	.000	.000	0 .000	0 .000	0 .000	0 .000	.000	.000	.000
ALL UNITS	3,369 76.118	288 8.548	138 4,096	259 7,687	.198	.095	.178	1,057 23.881	260 24,597	44 4,162	48 4,541	.179	.030	.033



CITY OF MISSISSAUGA  
REPORT REF: F004PLN

SCHOOL POPULATION PROFILE  
PLANNING DISTRICT - 12

RUN DATE - 90.SEP.25  
PAGE 20

UNIT TYPE DESCRIPTION	PEEL BOARD OF EDUCATION							DUFFERIN - PEEL SEPARATE				SCHOOL BOARD		
	SUPPORT NO. PC.	SCHOOL AGE NO. 5-10 PC.	POPULATION 11-13	POPULATION 14-18	SCHOOL YIELD/UNIT K-5	SCHOOL YIELD/UNIT 6-8	SCHOOL YIELD/UNIT 9-13	SUPPORT NO. PC.	SCHOOL AGE NO. 4-13 PC.	POPULATION 14-15	POPULATION 16,18	SCHOOL JK-8	BOARD 9-10	YIELD/UNIT 11-13
APARTMENT CONDOMINIUM	1,359 77.084	38 2.796	19 1.398	25 1.839	.045	.022	.029	404 22.916	53 13.118	11 2.722	14 3.466	.062	.013	.016
RENTAL	2,025 74.503	153 7.555	82 4,049	127 6,271	.126	.067	.105	693 25,496	148 21,356	25 3.607	16 2.308	.122	.020	.013
OHC	0 .000	0 .000	0 .000	0 .000	.000	.000	.000	0 .000	0 .000	0 .000	0 .000	.000	.000	.000
SENIOR CITIZEN	0 .000	0 .000	0 .000	0 .000	.000	.000	.000	0 .000	0 .000	0 .000	0 .000	.000	.000	.000
ALL UNITS	3,384 75.518	191 5.644	101 2.984	152 4.491	.093	.049	.074	1,097 24.481	201 18.322	36 3.281	30 2.734	.098	.017	.014
OTHER APTS. ABOVE STORES	136 72.340	8 5.882	6 4.411	3 2,205	.103	.077	.038	52 27.659	12 23.076	3 8.769	0 .000	.155	.038	.000
PLEXES	19 86.363	4 21.052	2 10.526	1 5.263	.571	.285	.142	3 13.636	1 33.333	0 .000	0 .000	.142	.000	.000
MULTI-USE	11 84.615	0 .000	0 .000	0 .000	.000	.000	.000	2 15.384	0 .000	0 .000	0 .000	.000	.000	.000
INSTITUTIONAL	3 99.999	0 .000	0 .000	0 .000	.000	.000	.000	0 .000	0 .000	0 .000	0 .000	.000	.000	.000
ALL UNITS	169 74.778	12 7.100	8 4.733	4 2,366	.131	.087	.043	57 26.221	13 22.807	3 5.263	0 .000	.142	.032	.000
DIST. 12 TOTAL	27,479 74.273	1,823 6.634	917 3.337	1,861 6.772	.149	.075	.153	9,618 26.726	1,710 17.965	354 3.719	475 4.990	.140	.029	.039

CITY OF MISSISSAUGA  
REPORT REF: F004PLN

SCHOOL POPULATION PROFILE  
PLANNING DISTRICT - 13

RUN DATE - 90.SEP.25  
PAGE 21

UNIT TYPE DESCRIPTION	P E E L B O A R D O F E D U C A T I O N							DUFFERIN - PEEL SEPARATE				SCHOOL BOARD		
	SUPPORT NO. PC.	SCHOOL NO.5-10 PC.	AGE 11-13	POPULATION 14-18	SCHOOL YIELD/UNIT K-5 6-8 9-13			SUPPORT NO. PC.	SCHOOL NO.4-13 PC.	AGE 14-15	POPULATION 16-18	SCHOOL JK-8	BOARD 9-10	YIELD/UNIT 11-13
DETACHED FREEHOLD +40 FRONTAGE	6,247 73.911	376 6.018	184 2.945	357 5.714	.132	.064	.125	2,205 26.088	352 18.963	66 2.993	98 4.444	.123	.023	.034
FREEHOLD -40 FRONTAGE	169 59.298	12 7.100	2 1.183	11 6.508	.130	.021	.119	116 40,701	23 19.827	5 4.310	4 3.448	.250	.054	.043
CLUSTER CONDOMINIUM	0 .000	0 .000	0 .000	0 .000	.000	.000	.000	0 .000	0 .000	0 .000	0 .000	.000	.000	.000
MOBILE DWELLING UNITS	0 .000	0 .000	0 .000	0 .000	.000	.000	.000	0 .000	0 .000	0 .000	0 .000	.000	.000	.000
ALL UNITS	6,416 73.434	388 6.047	186 2.899	368 5.735	.132	.063	.125	2,321 26.855	375 16.156	71 3.059	102 4.394	.127	.024	.034
SEMI-DETACHED ALL UNITS	220 41.904	14 6.363	3 1.363	15 6.818	.098	.021	.105	305 58.095	60 19.672	10 3.278	13 4.262	.422	.070	.091
TOWNHOUSE FREEHOLD	0 .000	0 .000	0 .000	0 .000	.000	.000	.000	0 .000	0 .000	0 .000	0 .000	.000	.000	.000
CONDOMINIUM	323 82.397	12 3.715	8 2.476	17 5.263	.080	.053	.113	69 17.602	10 14.492	2 2.898	6 8.695	.066	.013	.040
RENTAL	0 .000	0 .000	0 .000	0 .000	.000	.000	.000	0 .000	0 .000	0 .000	0 .000	.000	.000	.000
OHC	0 .000	0 .000	0 .000	0 .000	.000	.000	.000	0 .000	0 .000	0 .000	0 .000	.000	.000	.000
ALL UNITS	323 82.397	12 3.715	8 2.476	17 5.263	.080	.053	.113	69 17.602	10 14.492	2 2.898	6 8.695	.066	.013	.040

CITY OF MISSISSAUGA  
REPORT REF: F004PLN

SCHOOL POPULATION PROFILE  
PLANNING DISTRICT - 13

RUN DATE - 90.SEP.25  
PAGE 22

UNIT TYPE DESCRIPTION	P E E L B O A R D O F E D U C A T I O N							DUFFERIN - P E E L S E P A R A T E				SCHOOL BOARD		
	SUPPORT NO. PC.	SCHOOL NO.5-10 PC.	AGE 11-13	POPULATION 14-18	SCHOOL K-5	YIELD/UNIT 6-8	POPULATION 9-13	SUPPORT NO. PC.	SCHOOL NO.4-13 PC.	AGE 14-15	POPULATION 16-18	SCHOOL JK-8	BOARD 9-10	YIELD/UNIT 11-13
APARTMENT CONDOMINIUM	0 .000	0 .000	0 .000	0 .000	0 .000	.000 .000	.000 .000	0 .000	0 .000	0 .000	0 .000	.000 .000	.000 .000	.000 .000
RENTAL	0 .000	0 .000	0 .000	0 .000	0 .000	.000 .000	.000 .000	0 .000	0 .000	0 .000	0 .000	.000 .000	.000 .000	.000 .000
OHC	0 .000	0 .000	0 .000	0 .000	0 .000	.000 .000	.000 .000	0 .000	0 .000	0 .000	0 .000	.000 .000	.000 .000	.000 .000
SENIOR CITIZEN	0 .000	0 .000	0 .000	0 .000	0 .000	.000 .000	.000 .000	0 .000	0 .000	0 .000	0 .000	.000 .000	.000 .000	.000 .000
ALL UNITS	0 .000	0 .000	0 .000	0 .000	0 .000	.000 .000	.000 .000	0 .000	0 .000	0 .000	0 .000	.000 .000	.000 .000	.000 .000
OTHER APTS. ABOVE STORES	49 87.500	4 8.163	1 2.040	4 8.163	.173	.043	.173	7 12.500	0 .000	0 .000	0 .000	.000 .000	.000 .000	.000 .000
PLEXES	23 99.999	0 .000	0 .000	3 13.043	.000	.000	.300	0 .000	0 .000	0 .000	0 .000	.000 .000	.000 .000	.000 .000
MULTI-USE	0 .000	0 .000	0 .000	0 .000	.000	.000	.000	0 .000	0 .000	0 .000	0 .000	.000 .000	.000 .000	.000 .000
INSTITUTIONAL	0 .000	0 .000	0 .000	0 .000	.000	.000	.000	0 .000	0 .000	0 .000	0 .000	.000 .000	.000 .000	.000 .000
ALL UNITS	72 91.139	4 8.555	1 1.388	7 9.722	.121	.030	.212	7 8.860	0 .000	0 .000	0 .000	.000 .000	.000 .000	.000 .000
DIST. 13 TOTAL	7,031 72,238	418 5,945	198 2,816	407 5,788	.128	.060	.124	2,702 27,761	445 16,469	83 3,071	121 4,478	.136	.025	.037

CITY OF MISSISSAUGA  
REPORT REF: F004PLN

SCHOOL POPULATION PROFILE  
PLANNING DISTRICT - 14

RUN DATE - 90.SEP.25  
PAGE 23

UNIT TYPE DESCRIPTION	P E E L B O A R D O F E D U C A T I O N							DUFFERIN - PEEL SEPARATE				SCHOOL BOARD		
	SUPPORT NO. PC.	SCHOOL AGE NO.5-10 PC.	POPULATION 11-13	POPULATION 14-18	SCHOOL YIELD/UNIT K-5	SCHOOL YIELD/UNIT 6-8	SCHOOL YIELD/UNIT 9-13	SUPPORT NO. PC.	SCHOOL AGE NO.4-13 PC.	POPULATION 14-15	POPULATION 16-18	SCHOOL YIELD/UNIT JK-8	SCHOOL YIELD/UNIT 9-10	SCHOOL YIELD/UNIT 11-13
DETACHED FREEHOLD +40 FRONTAGE	6,513 66.276	612 9.396	399 6.126	618 9.488	.220	.143	.222	3,314 33.723	698 21.062	172 5.190	229 6.910	.251	.061	.082
FREEHOLD -40 FRONTAGE	1,769 69.865	205 11.588	67 3,787	164 9,270	.263	.086	.211	763 30,134	189 24,770	31 4.062	41 5.373	.243	.039	.052
CLUSTER CONDOMINIUM	0 .000	0 .000	0 .000	0 .000	.000	.000	.000	0 .000	0 .000	0 .000	0 .000	.000	.000	.000
MOBILE DWELLING UNITS	0 .000	0 .000	0 .000	0 .000	.000	.000	.000	0 .000	0 .000	0 .000	0 .000	.000	.000	.000
ALL UNITS	8,282 67.011	817 9.864	466 6.626	782 9.442	.229	.131	.220	4,077 32.988	887 21.756	203 4.979	270 6.622	.249	.057	.075
SEMI-DETACHED ALL UNITS	4,401 69.790	408 9.270	219 4,976	402 9,134	.215	.116	.213	1,905 30,209	465 24,409	94 4.934	111 5.826	.246	.049	.058
TOWNHOUSE FREEHOLD	613 69.187	80 13.050	43 7,014	46 7,504	.305	.164	.175	273 30.812	91 33.333	9 3.296	17 6.227	.347	.034	.064
CONDOMINIUM	3,107 74.046	209 6.726	99 3,186	193 6,211	.132	.062	.122	1,089 25.953	215 19,742	44 4.040	45 4.132	.136	.027	.028
RENTAL	1,104 72.919	185 16.757	73 6,612	103 9,329	.442	.174	.246	410 27,080	129 31,463	19 4,634	27 6,585	.308	.045	.064
OHC	0 .000	0 .000	0 .000	0 .000	.000	.000	.000	0 .000	0 .000	0 .000	0 .000	.000	.000	.000
ALL UNITS	4,824 73.136	474 9.825	215 4,456	342 7,089	.210	.095	.151	1,772 26.864	435 24.548	72 4.063	89 5.022	.193	.031	.039

CITY OF MISSISSAUGA  
REPORT REF: F004PLN

SCHOOL POPULATION PROFILE  
PLANNING DISTRICT - 14

RUN DATE - 90.SEP.25  
PAGE 24

UNIT TYPE DESCRIPTION	P E E L B O A R D O F E D U C A T I O N							DUFFERIN - PEEL SEPARATE				SCHOOL BOARD		
	SUPPORT NO. PC.	SCHOOL AGE NO. 5-10 PC.	POPULATION 11-13	POPULATION 14-18	SCHOOL YIELD/UNIT K-5	SCHOOL YIELD/UNIT 6-8	SCHOOL YIELD/UNIT 9-13	SUPPORT NO. PC.	SCHOOL AGE NO. 4-13 PC.	POPULATION 14-15	POPULATION 16-18	SCHOOL YIELD/UNIT JK-8	SCHOOL YIELD/UNIT 9-10	SCHOOL YIELD/UNIT 11-13
APARTMENT CONDOMINIUM	300 78.947	25 8.333	6 2.000	14 4.666	.152	.035	.085	80 21.052	16 20.000	5 6.250	5 6.250	.097	.030	.030
RENTAL	1,520 70.895	116 7.631	61 4.013	124 8.157	.137	.072	.147	624 29.104	129 20.673	18 2.884	29 4.647	.153	.021	.034
OHC	0 .000	0 .000	0 .000	0 .000	.000	.000	.000	0 .000	0 .000	0 .000	0 .000	.000	.000	.000
SENIOR CITIZEN	144 83.720	0 .000	0 .000	0 .000	.000	.000	.000	28 16.279	0 .000	0 .000	0 .000	.000	.000	.000
ALL UNITS	1,964 72.848	141 7.179	67 3.411	138 7.026	.123	.058	.120	732 27.151	145 19.808	23 3.142	34 4.644	.126	.020	.029
OTHER APTS. ABOVE STORES	0 .000	0 .000	0 .000	0 .000	.000	.000	.000	0 .000	0 .000	0 .000	0 .000	.000	.000	.000
PLEXES	0 .000	0 .000	0 .000	0 .000	.000	.000	.000	0 .000	0 .000	0 .000	0 .000	.000	.000	.000
MULTI-USE	0 .000	0 .000	0 .000	0 .000	.000	.000	.000	0 .000	0 .000	0 .000	0 .000	.000	.000	.000
INSTITUTIONAL	0 .000	0 .000	0 .000	0 .000	.000	.000	.000	0 .000	0 .000	0 .000	0 .000	.000	.000	.000
ALL UNITS	0 .000	0 .000	0 .000	0 .000	.000	.000	.000	0 .000	0 .000	0 .000	0 .000	.000	.000	.000
DIST. 14 TOTAL	19,471 69,646	1,840 9,449	967 4,956	1,664 8,546	.208	.109	.188	8,486 30,353	1,932 22,766	392 4,619	504 5,939	.218	.044	.057

CITY OF MISSISSAUGA  
REPORT REF: F004PLN

SCHOOL POPULATION PROFILE  
PLANNING DISTRICT - 18

RUN DATE - 90.SEP.25  
PAGE 25

UNIT TYPE DESCRIPTION	P E E L B O A R D O F E D U C A T I O N							DUFFERIN - PEEL SEPARATE				SCHOOL BOARD		
	SUPPORT NO. PC.	SCHOOL NO.5-10 PC.	AGE 11-13	POPULATION 14-18	SCHOOL K-5	YIELD/UNIT 6-8	9-13	SUPPORT NO. PC.	SCHOOL NO.4-13 PC.	AGE 14-15	POPULATION 16-18	SCHOOL JK-8	YIELD/UNIT 9-10	11-13
DETACHED														
FREEHOLD -40 FRONTAGE	4,353 65.008	504 11.578	240 5.813	393 9.028	.265	.126	.206	2,343 34.991	645 27.528	118 5.036	125 5.335	.339	.062	.065
FREEHOLD -40 FRONTAGE	4,859 66.827	558 11.483	208 4.280	243 5.001	.239	.089	.104	2,412 33.172	625 25.912	94 3.897	107 4.436	.268	.040	.045
CLUSTER CONDOMINIUM	194 71.323	27 13.917	14 7.216	11 5.670	.303	.157	.123	78 28.676	18 23.076	2 2.564	5 6.410	.202	.022	.055
MOBILE DWELLING UNITS	0 .000	0 .000	0 .000	0 .000	.000	.000	.000	0 .000	0 .000	0 .000	0 .000	.000	.000	.000
ALL UNITS	9,405 66.058	1,089 11.577	462 4.911	647 6.878	.252	.107	.149	4,833 33.941	1,288 26.650	214 4.427	237 4.903	.298	.049	.054
SEMI-DETACHED														
ALL UNITS	3,931 70.867	460 11.701	225 5.723	341 8.674	.282	.138	.209	1,616 29.132	458 28.341	77 4.764	89 6.507	.281	.047	.054
TOWNHOUSE														
FREEHOLD	311 76.412	30 9.646	10 3.215	13 4.180	.192	.064	.083	96 23.587	23 23.958	4 4.166	3 3.125	.147	.025	.019
CONDOMINIUM	4,668 77.106	368 7.883	158 3.384	286 6.126	.165	.071	.128	1,386 22.893	304 21.933	59 4.256	75 5.411	.136	.026	.033
RENTAL	233 74.919	39 16.738	15 6.437	34 14.592	.500	.192	.435	78 25.080	21 26.923	5 6.410	5 6.410	.269	.064	.064
ORC	0 .000	0 .000	0 .000	0 .000	.000	.000	.000	0 .000	0 .000	0 .000	0 .000	.000	.000	.000
ALL UNITS	6,212 76.963	437 8.384	183 3.511	333 6.389	.178	.074	.135	1,560 23.036	348 22.307	68 4.358	83 5.320	.141	.027	.033

CITY OF MISSISSAUGA  
REPORT REF: F004PLN

SCHOOL POPULATION PROFILE  
PLANNING DISTRICT - 18

RUN DATE - 90.SEP.25  
PAGE 26

UNIT TYPE DESCRIPTION	P E E L B O A R D O F E D U C A T I O N							DUFFERIN + PEEL SEPARATE				SCHOOL BOARD		
	SUPPORT NO. PC.	SCHOOL NO.5-10 PC.	AGE 11-13	POPULATION 14-18	SCHOOL K-5	YIELD/UNIT 6-8	9-13	SUPPORT NO. PC.	SCHOOL NO.4-13 PC.	AGE 14-15	POPULATION 16-18	SCHOOL JK-8	YIELD/UNIT 9-10	11-13
APARTMENT CONDOMINIUM	883 81.759	40 4.630	19 2.151	26 2.944	.076	.036	.050	197 18.240	26 13.197	5 2.538	10 6.076	.050	.009	.019
RENTAL	4,945 74.049	415 8.392	153 3.094	221 4.469	.142	.052	.076	1,733 25.950	310 17.888	48 2.769	54 3.115	.106	.016	.018
OHC	0 .000	0 .000	0 .000	0 .000	.000	.000	.000	0 .000	0 .000	0 .000	0 .000	.000	.000	.000
SENIOR CITIZEN	346 82.775	0 .000	0 .000	0 .000	.000	.000	.000	72 17.224	0 .000	0 .000	0 .000	.000	.000	.000
ALL UNITS	6,174 78.513	455 7.369	172 2.785	247 4.000	.121	.045	.065	2,002 24.486	336 16.783	53 2.647	64 3.196	.089	.014	.017
OTHER														
APTS. ABOVE STORES	0 .000	0 .000	0 .000	0 .000	.000	.000	.000	0 .000	0 .000	0 .000	0 .000	.000	.000	.000
PLEXES	0 .000	0 .000	0 .000	0 .000	.000	.000	.000	0 .000	0 .000	0 .000	0 .000	.000	.000	.000
MULTI-USE	0 .000	0 .000	0 .000	0 .000	.000	.000	.000	0 .000	0 .000	0 .000	0 .000	.000	.000	.000
INSTITUTIONAL	0 .000	0 .000	0 .000	0 .000	.000	.000	.000	0 .000	0 .000	0 .000	0 .000	.000	.000	.000
ALL UNITS	0 .000	0 .000	0 .000	0 .000	.000	.000	.000	0 .000	0 .000	0 .000	0 .000	.000	.000	.000
DIST. 18 TOTAL	24,723 71.178	2,441 9.873	1,042 4.214	1,568 6.342	.201	.085	.129	10,011 28.821	2,430 24.273	412 4.115	473 4.724	.200	.033	.038



CITY OF MISSISSAUGA  
REPORT REF: F004PLN

SCHOOL POPULATION PROFILE  
PLANNING DISTRICT - 21

RUN DATE - 90.SEP.25  
PAGE 27

UNIT TYPE DESCRIPTION	PEEL BOARD OF EDUCATION							DUFFERIN - PEEL SEPARATE				SCHOOL BOARD		
	SUPPORT NO. PC.	SCHOOL NO.5-10 PC.	AGE 11-13	POPULATION 14-18	SCHOOL K-5	YIELD/UNIT 6-8	9-13	SUPPORT NO. PC.	SCHOOL NO.4-13 PC.	AGE 14-15	POPULATION 16-18	SCHOOL JK-8	BOARD 9-10	YIELD/UNIT 11-13
DETACHED														
FREEHOLD +40 FRONTAGE	2,915 65.756	140 4.802	97 3.327	203 6.963	.105	.073	.153	1,518 34.243	226 14.888	79 5.204	82 6.401	.170	.059	.061
FREEHOLD -40 FRONTAGE	110 88.709	8 7.272	6 5.454	6 5.454	.200	.150	.150	14 11.290	0 .000	0 .000	0 .000	.000	.000	.000
CLUSTER CONDOMINIUM	0 .000	0 .000	0 .000	0 .000	.000	.000	.000	0 .000	0 .000	0 .000	0 .000	.000	.000	.000
MOBILE DWELLING UNITS	0 .000	0 .000	0 .000	0 .000	.000	.000	.000	0 .000	0 .000	0 .000	0 .000	.000	.000	.000
ALL UNITS	3,025 66.381	148 4.892	103 3.404	209 6.909	.108	.075	.153	1,532 33.618	226 14.751	79 5.166	82 6.352	.165	.057	.060
SEMI-DETACHED														
ALL UNITS	3,552 60.936	230 6.475	128 3.603	252 7.094	.138	.076	.151	2,277 39.063	478 20.992	92 4.040	140 6.148	.287	.085	.084
TOWNHOUSE														
FREEHOLD	0 .000	0 .000	0 .000	0 .000	.000	.000	.000	0 .000	0 .000	0 .000	0 .000	.000	.000	.000
CONDOMINIUM	506 62.238	39 7.707	24 4.743	39 7.707	.146	.090	.146	307 37.761	88 28.664	12 3.908	9 2.931	.330	.045	.033
RENTAL	428 66.253	52 12.149	22 5.140	54 12.616	.304	.128	.315	218 33.746	49 22.477	10 4.587	13 5.963	.286	.058	.076
OHC	0 .000	0 .000	0 .000	0 .000	.000	.000	.000	0 .000	0 .000	0 .000	0 .000	.000	.000	.000
ALL UNITS	934 64.016	91 9.743	46 4.925	93 9.957	.208	.105	.212	525 35.983	137 26.095	22 4.190	22 4.190	.313	.050	.050

CITY OF MISSISSAUGA  
REPORT REF: F004PLN

SCHOOL POPULATION PROFILE  
PLANNING DISTRICT - 21

RUN DATE - 90.SEP.25  
PAGE 28

UNIT TYPE DESCRIPTION	P E E L B O A R D O F E D U C A T I O N							DUFFERIN - PEEL SEPARATE				SCHOOL BOARD		
	SUPPORT NO. PC.	SCHOOL AGE NO.5-10 PC.	POPULATION 11-13	POPULATION 14-18	SCHOOL YIELD/UNIT K-5	SCHOOL YIELD/UNIT 6-8	SCHOOL YIELD/UNIT 9-13	SUPPORT NO. PC.	SCHOOL AGE NO.4-13 PC.	POPULATION 14-15	POPULATION 16-18	SCHOOL YIELD/UNIT JK-8	SCHOOL YIELD/UNIT 9-10	SCHOOL YIELD/UNIT 11-13
APARTMENT CONDOMINIUM	586 77.689	26 3.790	12 1.749	36 5.247	.076	.035	.105	197 22.310	41 20.812	7 3.553	10 5.076	.119	.020	.029
RENTAL	1,163 65.447	108 9.286	31 2.665	56 4.815	.133	.038	.069	614 34.552	132 21.498	11 1.791	13 2.117	.163	.013	.016
OHC	0 .000	0 .000	0 .000	0 .000	.000	.000	.000	0 .000	0 .000	0 .000	0 .000	.000	.000	.000
SENIOR CITIZEN	0 .000	0 .000	0 .000	0 .000	.000	.000	.000	0 .000	0 .000	0 .000	0 .000	.000	.000	.000
ALL UNITS	1,849 69.511	134 7.247	43 2.325	92 4.975	.116	.037	.080	811 30.488	173 21.331	18 2.219	23 2.836	.150	.015	.020
OTHER														
APTS. ABOVE STORES	28 58.333	0 .000	0 .000	4 14.285	.000	.000	.235	20 41.656	5 25.000	2 10.000	1 5.000	.294	.117	.058
PLEXES	0 .000	0 .000	0 .000	0 .000	.000	.000	.000	0 .000	0 .000	0 .000	0 .000	.000	.000	.000
MULTI-USE	4 99.999	0 .000	1 25.000	1 25.000	.000	1.000	1.000	0 .000	0 .000	0 .000	0 .000	.000	.000	.000
INSTITUTIONAL	0 .000	0 .000	0 .000	0 .000	.000	.000	.000	0 .000	0 .000	0 .000	0 .000	.000	.000	.000
ALL UNITS	32 61.538	0 .000	1 3.125	5 15.625	.000	.055	.277	20 38.461	5 25.000	2 10.000	1 5.000	.277	.111	.055
DIST. 21 TOTAL	9,392 64,518	603 6,420	321 3,417	651 6,931	.130	.069	.140	5,165 35,481	1,019 19,728	213 4,123	268 5,188	.219	.045	.057

CITY OF MISSISSAUGA  
REPORT REF: F004PLN

SCHOOL POPULATION PROFILE  
PLANNING DISTRICT - 22

RUN DATE - 90.SEP.25  
PAGE 29

UNIT TYPE DESCRIPTION	P E E L B O A R D O F E D U C A T I O N							DUFFERIN - P E E L S E P A R A T E				SCHOOL BOARD		
	SUPPORT NO. PC.	SCHOOL AGE NO.5-10 PC.	POPULATION 11-13	POPULATION 14-18	SCHOOL YIELD/UNIT K-5	SCHOOL YIELD/UNIT 6-8	SCHOOL YIELD/UNIT 9-13	SUPPORT NO. PC.	SCHOOL AGE NO.4-13 PC.	POPULATION 14-15	POPULATION 16-18	SCHOOL YIELD/UNIT JK-8	SCHOOL YIELD/UNIT 9-10	SCHOOL YIELD/UNIT 11-13
DETACHED														
FREEHOLD +40 FRONTAGE	2,212 54.322	122 5.815	87 3.933	181 8.182	.102	.072	.151	1,860 45.677	294 15.806	91 4.892	122 6.559	.245	.076	.102
FREEHOLD -40 FRONTAGE	92 56.441	6 6.521	8 8.695	11 11.956	.133	.177	.244	71 43.558	7 9.859	5 7.042	6 8.450	.155	.111	.133
CLUSTER CONDOMINIUM	0 .000	0 .000	0 .000	0 .000	.000	.000	.000	0 .000	0 .000	0 .000	0 .000	.000	.000	.000
MOBILE DWELLING UNITS	0 .000	0 .000	0 .000	0 .000	.000	.000	.000	0 .000	0 .000	0 .000	0 .000	.000	.000	.000
ALL UNITS	2,304 54.403	128 5.555	95 4.123	192 8.333	.103	.076	.154	1,931 45.896	301 15.587	96 4.971	128 6.628	.242	.077	.103
SEMI-DETACHED														
ALL UNITS	2,001 57.204	175 8.745	86 4.297	144 7.196	.171	.084	.140	1,497 42.795	300 20.040	68 4.542	86 5.744	.293	.066	.084
TOWNHOUSE														
FREEHOLD	18 60.000	0 .000	0 .000	0 .000	.000	.000	.000	12 40.000	2 16.666	0 .000	1 8.333	.133	.000	.066
CONDOMINIUM	3,245 67.087	192 5.916	106 3.266	221 6.810	.116	.064	.134	1,892 32.912	319 20.037	61 3.831	84 5.276	.193	.037	.061
RENTAL	163 56.013	27 16.564	16 9.815	30 18.404	.341	.202	.379	128 43.986	28 21.875	9 7.031	15 11.718	.354	.113	.189
OHC	0 .000	8 .000	0 .000	0 .000	.000	.000	.000	0 .000	0 .000	0 .000	0 .000	.000	.000	.000
ALL UNITS	3,426 66.421	219 6.392	122 3.551	251 7.326	.125	.070	.144	1,732 33.578	349 20.150	70 4.041	100 5.773	.200	.040	.057

CITY OF MISSISSAUGA  
REPORT REF: F004PLN

SCHOOL POPULATION PROFILE  
PLANNING DISTRICT - 22

RUN DATE - 90.SEP.25  
PAGE 30

UNIT TYPE DESCRIPTION	P E E L B O A R D O F E D U C A T I O N							DUFFERIN - PEEL SEPARATE				SCHOOL BOARD		
	SUPPORT NO. PC.	SCHOOL NO.5-10 PC.	AGE 11-13	POPULATION 14-18	SCHOOL K-5	YIELD/UNIT 6-8	9-13	SUPPORT NO. PC.	SCHOOL NO.4-13 PC.	AGE 14-15	POPULATION 16-18	SCHOOL JK-8	YIELD/UNIT 9-10	11-13
APARTMENT CONDOMINIUM	4,452 74,448	113 2,838	48 1,033	86 1,931	.038	.015	.029	1,528 25,851	156 10,209	28 1,832	30 1,963	.053	.009	.010
RENTAL	2,879 69,997	148 5,140	49 1,701	72 2,500	.074	.024	.036	1,234 30,002	175 14,181	29 2,350	41 3,322	.088	.014	.020
OHC	0 .000	0 .000	0 .000	0 .000	.000	.000	.000	0 .000	0 .000	0 .000	0 .000	.000	.000	.000
SENIOR CITIZEN	290 74,358	0 .000	0 .000	0 .000	.000	.000	.000	100 25,641	0 .000	0 .000	0 .000	.000	.000	.000
ALL UNITS	7,621 72,698	261 3,424	95 1,246	158 2,073	.049	.018	.030	2,862 27,301	331 11,565	57 1,991	71 2,480	.063	.010	.013
OTHER APTS. ABOVE STORES	0 .000	0 .000	0 .000	0 .000	.000	.000	.000	0 .000	0 .000	0 .000	0 .000	.000	.000	.000
PLEXES	0 .000	0 .000	0 .000	0 .000	.000	.000	.000	0 .000	0 .000	0 .000	0 .000	.000	.000	.000
MULTI-USE	3 37,500	0 .000	0 .000	0 .000	.000	.000	.000	5 62,500	1 20,000	1 20,000	1 20,000	.500	.500	.500
INSTITUTIONAL	0 .000	0 .000	0 .000	0 .000	.000	.000	.000	0 .000	0 .000	0 .000	0 .000	.000	.000	.000
ALL UNITS	3 37,500	0 .000	0 .000	0 .000	.000	.000	.000	5 62,500	1 20,000	1 20,000	1 20,000	.500	.500	.500
DIST. 22 TOTAL	15,355 65,670	783 5,099	398 2,591	745 4,851	.084	.043	.080	8,027 34,329	1,282 15,971	292 3,637	386 4,808	.138	.031	.041

CITY OF MISSISSAUGA  
REPORT REF: F004PLN

SCHOOL POPULATION PROFILE  
PLANNING DISTRICT - 23

RUN DATE - 90.SEP.25  
PAGE 31

UNIT TYPE DESCRIPTION	P E E L B O A R D O F E D U C A T I O N							DUFFERIN - PEEI SEPARATE				SCHOOL BOARD		
	SUPPORT NO. PC.	SCHOOL NO.5-10 PC.	AGE 11-13	POPULATION 14-18	SCHOOL YIELD/UNIT K-5 6-8 9-13			SUPPORT NO. PC.	SCHOOL NO.4-13 PC.	AGE 14-15	POPULATION 16-18	SCHOOL JK-8	BOARD 9-10	YIELD/UNIT 11-13
DETACHED FREEHOLD +40 FRONTAGE	1,891 73.924	96 5.076	46 2.432	78 4.124	.098	.047	.079	667 26.075	102 15.292	14 2.098	17 2.548	.104	.014	.017
FREEHOLD -40 FRONTAGE	128 83.660	6 4.687	3 2.343	7 5.468	.096	.048	.112	25 16.339	2 8.000	0 .000	4 16.000	.032	.000	.064
CLUSTER CONDOMINIUM	0 .000	0 .000	0 .000	0 .000	.000	.000	.000	0 .000	0 .000	0 .000	0 .000	.000	.000	.000
MOBILE DWELLING UNITS	0 .000	0 .000	0 .000	0 .000	.000	.000	.000	0 .000	0 .000	0 .000	0 .000	.000	.000	.000
ALL UNITS	2,019 74.474	102 5.052	49 2.426	85 4.210	.098	.047	.081	692 25.525	104 15.028	14 2.023	21 3.034	.100	.013	.020
SEMI-DETACHED ALL UNITS	9 69.230	0 .000	0 .000	0 .000	.000	.000	.000	4 30.769	0 .000	0 .000	0 .000	.000	.000	.000
TOWNHOUSE FREEHOLD	0 .000	0 .000	0 .000	0 .000	.000	.000	.000	0 .000	0 .000	0 .000	0 .000	.000	.000	.000
CONDOMINIUM	772 71.152	54 6.994	23 2.979	51 6.606	.140	.059	.132	313 28.847	81 25.878	13 4.153	22 7.028	.210	.033	.057
RENTAL	0 .000	0 .000	0 .000	0 .000	.000	.000	.000	0 .000	0 .000	0 .000	0 .000	.000	.000	.000
OHC	0 .000	0 .000	0 .000	0 .000	.000	.000	.000	0 .000	0 .000	0 .000	0 .000	.000	.000	.000
ALL UNITS	772 71.152	54 6.994	23 2.979	51 6.606	.140	.059	.132	313 28.847	81 25.878	13 4.153	22 7.028	.210	.033	.057

CITY OF MISSISSAUGA  
REPORT REF: F004PLN

SCHOOL POPULATION PROFILE  
PLANNING DISTRICT - 23

RUN DATE - 90.SEP.25  
PAGE 32

UNIT TYPE DESCRIPTION	PEEL BOARD OF EDUCATION							DUFFERIN - PEEL SEPARATE				SCHOOL BOARD		
	SUPPORT NO. PC.	SCHOOL NO.5-10 PC.	AGE 11-13	POPULATION 14-18	SCHOOL K-5	YIELD/UNIT 6-8	UNIT 9-13	SUPPORT NO. PC.	SCHOOL NO.4-13 PC.	AGE 14-15	POPULATION 16-18	SCHOOL JK-8	BOARD 9-10	YIELD/UNIT 11-13
APARTMENT														
CONDOMINIUM	308 83.695	1 .324	3 .974	5 1.623	.005	.015	.026	60 16.304	5 8.333	1 1.666	4 6.666	.026	.005	.021
RENTAL	3,513 78.380	108 3.074	32 .910	72 2.049	.040	.012	.027	969 21.619	106 10.939	15 1.547	5 .515	.040	.005	.001
OHC	0 .000	0 .000	0 .000	0 .000	.000	.000	.000	0 .000	0 .000	0 .000	0 .000	.000	.000	.000
SENIOR CITIZEN	87 83.653	0 .000	0 .000	0 .000	.000	.000	.000	17 16.346	0 .000	0 .000	0 .000	.000	.000	.000
ALL UNITS	3,908 78.885	109 2.789	35 .895	77 1.970	.037	.011	.026	1,046 21.114	111 10.611	16 1.529	9 .860	.038	.005	.003
OTHER														
APTS. ABOVE STORES	459 78.461	30 6.535	11 2.396	15 3.267	.104	.038	.052	126 21.538	18 14.285	3 2.380	3 2.380	.062	.010	.010
PLEXES	397 72.844	26 6.549	6 1.511	7 1.763	.101	.023	.027	148 27.155	28 18.918	1 .675	3 2.027	.109	.003	.011
MULTI-USE	6 54.545	0 .000	0 .000	0 .000	.000	.000	.000	5 45.454	2 40.000	0 .000	0 .000	.400	.000	.000
INSTITUTIONAL	0 .000	0 .000	0 .000	0 .000	.000	.000	.000	0 .000	0 .000	0 .000	0 .000	.000	.000	.000
ALL UNITS	862 75.547	56 6.496	17 1.972	22 2.552	.102	.031	.040	279 24.452	48 17.204	4 1.433	6 2.150	.087	.007	.010
DIST. 23 TOTAL	7,570 76.433	321 4.240	124 1.638	235 3.104	.065	.025	.047	2,334 23.566	344 14.738	47 2.013	58 2.485	.070	.009	.011

CITY OF MISSISSAUGA  
REPORT REF: F004PLN

SCHOOL POPULATION PROFILE  
PLANNING DISTRICT - 24

RUN DATE - 90.SEP.25  
PAGE 33

UNIT TYPE DESCRIPTION	PEEL BOARD OF EDUCATION						DUFFERIN - PEEL SEPARATE				SCHOOL BOARD			
	SUPPORT NO. PC.	SCHOOL AGE NO.5-10 PC.	POPULATION 11-13	POPULATION 14-18	SCHOOL YIELD/UNIT K-5	SCHOOL YIELD/UNIT 6-8	SCHOOL YIELD/UNIT 9-13	SUPPORT NO. PC.	SCHOOL AGE NO.4-13 PC.	POPULATION 14-15	POPULATION 16-18	SCHOOL YIELD/UNIT JK-8	SCHOOL YIELD/UNIT 9-10	SCHOOL YIELD/UNIT 11-13
DETACHED														
FREEHOLD +40' FRONTAGE	4,119 74.016	251 6.093	138 3.350	263 6.385	.139	.075	.146	1,446 25.983	240 16.597	58 4.011	66 4.564	.133	.032	.036
FREEHOLD -40 FRONTAGE	602 68.957	60 9.966	29 4,817	37 6,146	.225	.109	.139	271 31,042	69 25,461	7 2,583	15 5,535	.259	.026	.056
CLUSTER CONDOMINIUM	237 74.528	14 5.907	10 4,219	17 7,172	.118	.084	.144	81 25,471	16 19,753	4 4,938	4 4,938	.135	.033	.033
MOBILE DWELLING UNITS	0 .000	0 .000	0 .000	0 .000	.000	.000	.000	0 .000	0 .000	0 .000	0 .000	.000	.000	.000
ALL UNITS	4,958 73.386	325 6.555	177 3.569	317 6.393	.149	.081	.145	1,798 26.613	325 18.075	69 3.837	85 4.727	.149	.031	.039
SEMI-DETACHED														
ALL UNITS	744 67,148	53 7,123	41 5,510	77 10,349	.165	.128	.240	364 32,851	85 23,351	12 3,296	20 5,494	.265	.037	.062
TOWNHOUSE														
FREEHOLD	0 .000	0 .000	0 .000	0 .000	.000	.000	.000	0 .000	0 .000	0 .000	0 .000	.000	.000	.000
CONDOMINIUM	1,609 77,244	185 11,497	80 4,972	112 6,960	.258	.111	.156	474 22,755	112 23,628	20 4,219	19 4,008	.156	.027	.026
RENTAL	0 .000	0 .000	0 .000	0 .000	.000	.000	.000	0 .000	0 .000	0 .000	0 .000	.000	.000	.000
OHC	0 .000	0 .000	0 .000	0 .000	.000	.000	.000	0 .000	0 .000	0 .000	0 .000	.000	.000	.000
ALL UNITS	1,609 77,244	185 11,497	80 4,972	112 6,960	.258	.111	.156	474 22,755	112 23,628	20 4,219	19 4,008	.156	.027	.026



CITY OF MISSISSAUGA  
REPORT REF: F004PLN

SCHOOL POPULATION PROFILE  
PLANNING DISTRICT - 24

RUN DATE - 90.SEP.25  
PAGE 34

UNIT TYPE DESCRIPTION	PEEL BOARD OF EDUCATION							DUFFERIN - PEEL SEPARATE			SCHOOL BOARD			
	SUPPORT NO. PC.	SCHOOL AGE NO.5-10 PC.	POPULATION 11-13	POPULATION 14-18	SCHOOL YIELD/UNIT K-5	SCHOOL YIELD/UNIT 6-8	SCHOOL YIELD/UNIT 9-13	SUPPORT NO. PC.	SCHOOL AGE NO.4-13 PC.	POPULATION 14-15	POPULATION 16-18	SCHOOL YIELD/UNIT JK-8	SCHOOL YIELD/UNIT 9-10	SCHOOL YIELD/UNIT 11-13
APARTMENT CONDOMINIUM	0 .000	0 .000	0 .000	0 .000	.000	.000	.000	0 .000	0 .000	0 .000	0 .000	.000	.000	.000
RENTAL	580 76.517	24 4,137	5 .862	14 2,413	.056	.011	.032	178 23.482	11 6.179	2 1.123	2 1.123	.025	.004	.004
OHC	0 .000	0 .000	0 .000	0 .000	.000	.000	.000	0 .000	0 .000	0 .000	0 .000	.000	.000	.000
SENIOR CITIZEN	82 86.315	0 .000	0 .000	0 .000	.000	.000	.000	13 13.684	0 .000	0 .000	0 .000	.000	.000	.000
ALL UNITS	662 77.608	24 3.625	5 .755	14 2.114	.047	.009	.027	191 22.391	11 5.759	2 1.047	2 1.047	.021	.003	.003
OTHER														
APTS. ABOVE STORES	97 76.984	3 3,092	4 4,123	4 4,123	.044	.058	.058	29 23.015	6 20.689	1 3.448	1 3.448	.088	.014	.014
PLEXES	39 86.666	2 5.128	1 2.564	4 10.256	.111	.055	.222	6 13.333	1 16.666	0 .000	0 .000	.055	.000	.000
MULTI-USE	15 71.428	2 13.333	1 6.666	0 .000	.222	.111	.000	6 28.571	1 16.666	1 16.666	0 .000	.111	.111	.000
INSTITUTIONAL	0 .000	0 .000	0 .000	0 .000	.000	.000	.000	0 .000	0 .000	0 .000	0 .000	.000	.000	.000
ALL UNITS	151 78.645	7 4.635	6 3,973	8 6,298	.073	.063	.084	41 21.354	8 19.512	2 4.878	1 2.439	.084	.021	.010
DIST. 24 TOTAL	8,124 73,908	694 7,311	309 3,803	528 6,499	.155	.080	.138	2,868 26,091	541 18,863	105 3,661	127 4,428	.141	.027	.033

CITY OF MISSISSAUGA  
REPORT REF: F004PLN

SCHOOL POPULATION PROFILE  
PLANNING DISTRICT - 25

RUN DATE - 90.SEP.25  
PAGE 35

UNIT TYPE DESCRIPTION	PEEL BOARD OF EDUCATION							DUFFERIN - PEEL SEPARATE			SCHOOL BOARD			
	SUPPORT NO. PC.	SCHOOL AGE NO.5-10 PC.	POPULATION 11-13	POPULATION 14-18	SCHOOL YIELD/UNIT K-5	POPULATION 6-8	POPULATION 9-13	SUPPORT NO. PC.	SCHOOL AGE NO.4-13 PC.	POPULATION 14-15	POPULATION 16-18	SCHOOL JK-8	BOARD YIELD/UNIT 9-10	POPULATION 11-13
DETACHED														
FREEHOLD +40 FRONTAGE	1,198	117	42	82	.162	.058	.113	1,083	187	43	77	.259	.059	.106
	52,620	9,766	3,805	6,844				47,479	17,266	3,970	7,109			
FREEHOLD -40 FRONTAGE	611	51	22	43	.153	.066	.129	525	127	30	25	.382	.090	.075
	53,785	8,346	3,600	7,037				46,214	24,190	5,714	4,761			
CLUSTER CONDOMINIUM	0	0	0	0	.000	.000	.000	0	0	0	0	.000	.000	.000
	.000	.000	.000	.000				.000	.000	.000	.000			
MOBILE DWELLING UNITS	79	1	2	3	.020	.041	.062	24	4	1	0	.083	.020	.000
	76,699	1,265	2,531	3,797				23,300	16,666	4,166	.000			
ALL UNITS	1,888	169	66	128	.153	.060	.116	1,632	318	74	102	.289	.067	.092
	53,636	8,951	3,495	6,779				46,363	19,485	4,534	6,250			
SEMI-DETACHED														
ALL UNITS	221	13	8	12	.104	.064	.096	231	37	9	16	.298	.072	.129
	48,893	5,882	3,619	5,429				51,106	16,017	3,896	6,926			
TOWNHOUSE														
FREEHOLD	0	0	0	0	.000	.000	.000	0	0	0	0	.000	.000	.000
	.000	.000	.000	.000				.000	.000	.000	.000			
CONDOMINIUM	246	21	4	5	.144	.027	.034	131	28	6	5	.193	.041	.034
	65,251	8,536	1,626	2,032				34,748	21,374	4,580	3,816			
RENTAL	0	0	0	0	.000	.000	.000	0	0	0	0	.000	.000	.000
	.000	.000	.000	.000				.000	.000	.000	.000			
OHC	0	0	0	0	.000	.000	.000	0	0	0	0	.000	.000	.000
	.000	.000	.000	.000				.000	.000	.000	.000			
ALL UNITS	246	21	4	5	.144	.027	.034	131	28	6	5	.193	.041	.034
	65,251	8,536	1,626	2,032				34,748	21,374	4,580	3,816			

CITY OF MISSISSAUGA  
REPORT REF: F004PLN

SCHOOL POPULATION PROFILE  
PLANNING DISTRICT - 25

RUN DATE - 90.SEP.25  
PAGE 36

UNIT TYPE DESCRIPTION	PEEL BOARD OF EDUCATION							DUFFERIN - PEEL SEPARATE				SCHOOL BOARD		
	SUPPORT NO. PC.	SCHOOL AGE NO.5-10 PC.	POPULATION 11-13	POPULATION 14-18	SCHOOL YIELD/UNIT K-5	SCHOOL YIELD/UNIT 6-8	SCHOOL YIELD/UNIT 9-13	SUPPORT NO. PC.	SCHOOL AGE NO.4-13 PC.	POPULATION 14-15	POPULATION 16-18	SCHOOL JK-8	BOARD 9-10	YIELD/UNIT 11-13
APARTMENT CONDOMINIUM	716 77.573	11 1.636	5 .698	14 1.955	.022	.010	.028	207 22.426	18 8.698	5 2.415	5 2.415	.036	.010	.010
RENTAL	1,965 70.354	114 5.801	33 1.679	67 3.409	.081	.023	.047	828 29.645	137 16.545	29 3.502	27 3.260	.097	.020	.019
OHC	0 .000	0 .000	0 .000	0 .000	.000	.000	.000	0 .000	0 .000	0 .000	0 .000	.000	.000	.000
SENIOR CITIZEN	0 .000	0 .000	0 .000	0 .000	.000	.000	.000	0 .000	0 .000	0 .000	0 .000	.000	.000	.000
ALL UNITS	2,681 72.147	125 4.662	38 1.417	81 3.021	.065	.020	.042	1,035 27.852	155 14.978	34 3.285	32 3.091	.081	.017	.016
OTHER														
APTS. ABOVE STORES	76 73.076	4 5.263	0 .000	4 5.263	.114	.000	.114	28 26.923	6 21.428	2 7.142	0 .000	.171	.097	.000
PLEXES	3 37.500	0 .000	0 .000	1 33.333	.000	.000	.250	5 62.500	2 40.000	0 .000	0 .000	.500	.000	.000
MULTI-USE	3 60.000	0 .000	0 .000	0 .000	.000	.000	.000	2 40.000	0 .000	0 .000	0 .000	.000	.000	.000
INSTITUTIONAL	0 .000	0 .000	0 .000	0 .000	.000	.000	.000	0 .000	0 .000	0 .000	0 .000	.000	.000	.000
ALL UNITS	82 79.085	4 4.878	0 .000	5 6.097	.095	.000	.119	35 29.914	8 22.857	2 5.714	0 .000	.190	.047	.000
DIST. 25 TOTAL	5,118 62.551	332 6.486	116 2.266	231 4.513	.100	.035	.069	3,064 37.448	546 17.819	125 4.079	155 5.058	.165	.037	.046

CITY OF MISSISSAUGA  
REPORT REF: F004PLN

SCHOOL POPULATION PROFILE  
PLANNING DISTRICT - 26

UNIT TYPE DESCRIPTION	PEEL BOARD OF EDUCATION							DUFFERIN - PEEL SEPARATE			SCHOOL BOARD			
	SUPPORT NO. PC.	SCHOOL AGE NO.5-10 PC.	POPULATION 11-13	POPULATION 14-18	SCHOOL YIELD/UNIT K-5	SCHOOL YIELD/UNIT 6-8	SCHOOL YIELD/UNIT 9-13	SUPPORT NO. PC.	SCHOOL AGE NO.4-13 PC.	POPULATION 14-15	POPULATION 16-18	SCHOOL YIELD/UNIT JK-8	SCHOOL YIELD/UNIT 9-10	SCHOOL YIELD/UNIT 11-13
DETACHED														
FREEHOLD +40 FRONTAGE	586	36	17	37	.078	.037	.080	1,113	200	60	90	.436	.131	.196
	34,490	6,143	2,901	6,313				65,809	17,969	5,390	8,086			
FREEHOLD -40 FRONTAGE	378	34	10	22	.107	.031	.069	728	156	27	35	.493	.085	.110
	34,177	8,994	2,645	5,820				65,822	21,428	3,708	4,807			
CLUSTER CONDOMINIUM	101	10	4	6	.217	.086	.130	36	13	0	0	.282	.000	.000
	73,722	9,900	3,960	5,940				26,277	36,111	.000	.000			
MOBILE DWELLING UNITS	0	0	0	0	.000	.000	.000	0	0	0	0	.000	.000	.000
	.000	.000	.000	.000				.000	.000	.000	.000			
ALL UNITS	1,065	80	31	65	.097	.037	.079	1,877	369	87	125	.450	.106	.152
	36,199	7,811	2,910	6,103				63,800	19,659	4,635	6,659			
SEMI-DETACHED														
ALL UNITS	961	87	32	51	.118	.043	.069	1,763	349	86	78	.476	.117	.106
	35,279	9,053	3,329	5,306				64,720	19,795	4,878	4,424			
TOWNHOUSE														
FREEHOLD	110	13	4	5	.180	.055	.069	127	25	4	9	.347	.055	.126
	46,413	11,818	3,636	4,545				53,586	19,685	3,149	7,086			
CONDOMINIUM	788	54	33	54	.127	.078	.127	804	126	28	26	.297	.066	.061
	60,990	6,852	4,187	6,852				39,009	25,000	5,555	5,158			
RENTAL	0	0	0	0	.000	.000	.000	0	0	0	0	.000	.000	.000
	.000	.000	.000	.000				.000	.000	.000	.000			
OHC	0	0	0	0	.000	.000	.000	0	0	0	0	.000	.000	.000
	.000	.000	.000	.000				.000	.000	.000	.000			
ALL UNITS	898	67	37	59	.135	.074	.119	631	151	32	35	.305	.064	.070
	58,731	7,461	4,120	6,570				41,268	23,930	5,071	5,546			

CITY OF MISSISSAUGA  
REPORT REF: F004PLN

SCHOOL POPULATION PROFILE  
PLANNING DISTRICT - 26

RUN DATE - 90.SEP.25  
PAGE 38

UNIT TYPE DESCRIPTION	PEEL BOARD OF EDUCATION							DUFFERIN - PEEL SEPARATE				SCHOOL BOARD		
	SUPPORT NO. PC.	SCHOOL AGE NO.5-10 PC.	POPULATION 11-13	POPULATION 14-18	SCHOOL YIELD/UNIT K-5	SCHOOL YIELD/UNIT 6-8	SCHOOL YIELD/UNIT 9-13	SUPPORT NO. PC.	SCHOOL AGE NO.4-13 PC.	POPULATION 14-15	POPULATION 16-18	SCHOOL YIELD/UNIT JK-8	SCHOOL YIELD/UNIT 9-10	SCHOOL YIELD/UNIT 11-13
APARTMENT CONDOMINIUM	700 72.164	15 2.142	7 1.000	19 2.714	.033	.015	.042	270 27.835	38 14.074	3 1.111	8 2.962	.085	.006	.018
RENTAL	671 52.917	94 14.008	41 6.110	40 5.961	.238	.104	.101	597 47.082	166 27.805	31 5.192	28 4.690	.421	.078	.071
OHC	0 .000	0 .000	0 .000	0 .000	.000	.000	.000	0 .000	0 .000	0 .000	0 .000	.000	.000	.000
SENIOR CITIZEN	0 .000	0 .000	0 .000	0 .000	.000	.000	.000	0 .000	0 .000	0 .000	0 .000	.000	.000	.000
ALL UNITS	1,371 61.260	109 7.950	48 3.501	59 4.303	.130	.057	.070	867 38.739	204 23.529	34 3.921	36 4.152	.244	.040	.043
OTHER APTS. ABOVE STORES	0 .000	0 .000	0 .000	0 .000	.000	.000	.000	0 .000	0 .000	0 .000	0 .000	.000	.000	.000
PLEXES	0 .000	0 .000	0 .000	0 .000	.000	.000	.000	0 .000	0 .000	0 .000	0 .000	.000	.000	.000
MULTI-USE	0 .000	0 .000	0 .000	0 .000	.000	.000	.000	0 .000	0 .000	0 .000	0 .000	.000	.000	.000
INSTITUTIONAL	0 .000	0 .000	0 .000	0 .000	.000	.000	.000	2 99.999	0 .000	0 .000	0 .000	.000	.000	.000
ALL UNITS	0 .000	0 .000	0 .000	0 .000	.000	.000	.000	2 99.999	0 .000	0 .000	0 .000	.000	.000	.000
DIST. 26 TOTAL	4,295 45.521	343 7.986	148 3.445	234 5.448	.118	.051	.081	5,140 54.478	1,073 20.875	239 4.649	274 5.330	.371	.082	.094

CITY OF MISSISSAUGA  
REPORT REF: F004PLN

SCHOOL POPULATION PROFILE  
PLANNING DISTRICT - 27

RUN DATE - 90.SEP.25  
PAGE 39

UNIT TYPE DESCRIPTION	PEEL BOARD OF EDUCATION							DUFFERIN - PEEL SEPARATE				SCHOOL BOARD		
	SUPPORT NO. PC.	SCHOOL NO.5-10 PC.	AGE 11-13	POPULATION 14-18	SCHOOL YIELD/UNIT K-5 6-8 9-13			SUPPORT NO. PC.	SCHOOL NO.4-13 PC.	AGE 14-15	POPULATION 16-18	SCHOOL JK-8	BOARD 9-10	YIELD/UNIT 11-13
DETACHED														
FREEHOLD +40 FRONTAGE	1,572 50.778	147 9.351	63 4.007	127 8.078	.175	.075	.151	1,524 49.224	381 25.000	70 4.593	72 4.724	.453	.083	.085
FREEHOLD -40 FRONTAGE	3,489 56.926	360 10.031	123 3.525	188 5.388	.192	.067	.103	2,640 43.073	641 24.280	104 3.939	118 4.469	.351	.057	.064
CLUSTER CONDOMINIUM	0 .000	0 .000	0 .000	0 .000	.000	.000	.000	0 .000	0 .000	0 .000	0 .000	.000	.000	.000
MOBILE DWELLING UNITS	0 .000	0 .000	0 .000	0 .000	.000	.000	.000	0 .000	0 .000	0 .000	0 .000	.000	.000	.000
ALL UNITS	5,061 54.861	497 9.820	186 3.675	315 6.224	.186	.069	.118	4,164 45.138	1,022 24.543	174 4.178	190 4.562	.383	.065	.071
SEMI-DETACHED														
ALL UNITS	359 60.033	25 6.963	13 3.621	23 6.406	.143	.074	.132	239 39.966	67 20.033	12 6.020	13 5.439	.385	.068	.074
TOWNHOUSE														
FREEHOLD	0 .000	0 .000	0 .000	0 .000	.000	.000	.000	0 .000	0 .000	0 .000	0 .000	.000	.000	.000
CONDOMINIUM	0 .000	0 .000	0 .000	0 .000	.000	.000	.000	0 .000	0 .000	0 .000	0 .000	.000	.000	.000
RENTAL	0 .000	0 .000	0 .000	0 .000	.000	.000	.000	0 .000	0 .000	0 .000	0 .000	.000	.000	.000
OHC	0 .000	0 .000	0 .000	0 .000	.000	.000	.000	0 .000	0 .000	0 .000	0 .000	.000	.000	.000
ALL UNITS	0 .000	0 .000	0 .000	0 .000	.000	.000	.000	0 .000	0 .000	0 .000	0 .000	.000	.000	.000

CITY OF MISSISSAUGA  
REPORT REF: F004PLN

SCHOOL POPULATION PROFILE  
PLANNING DISTRICT - 27

RUN DATE - 90.SEP.25  
PAGE 40

UNIT TYPE DESCRIPTION	P E E L B O A R D O F E D U C A T I O N						D U F F E R I N - P E E L S E P A R A T E				S C H O O L B O A R D			
	SUPPORT NO. PC.	SCHOOL AGE NO.5-10 PC.	POPULATION 11-13	POPULATION 14-18	SCHOOL YIELD/UNIT K-5	SCHOOL YIELD/UNIT 6-8	SCHOOL YIELD/UNIT 9-13	SUPPORT NO. PC.	SCHOOL AGE NO.4-13 PC.	POPULATION 14-15	POPULATION 16-18	SCHOOL JK-8	YIELD/UNIT 9-10	YIELD/UNIT 11-13
APARTMENT CONDOMINIUM	0 .000	0 .000	0 .000	0 .000	.000	.000	.000	0 .000	0 .000	0 .000	0 .000	.000	.000	.000
RENTAL	241 59.801	40 16.597	13 5,394	18 7,468	.281	.091	.126	162 40,198	53 32,716	6 3,703	8 4,938	.373	.042	.056
OHC	0 .000	0 .000	0 .000	0 .000	.000	.000	.000	0 .000	0 .000	0 .000	0 .000	.000	.000	.000
SENIOR CITIZEN	0 .000	0 .000	0 .000	0 .000	.000	.000	.000	0 .000	0 .000	0 .000	0 .000	.000	.000	.000
ALL UNITS	241 59.801	40 16.597	13 5,394	18 7,468	.281	.091	.126	162 40,198	53 32,716	6 3,703	8 4,938	.373	.042	.056
OTHER APTS. ABOVE STORES	0 .000	0 .000	0 .000	0 .000	.000	.000	.000	0 .000	0 .000	0 .000	0 .000	.000	.000	.000
PLEXES	0 .000	0 .000	0 .000	0 .000	.000	.000	.000	0 .000	0 .000	0 .000	0 .000	.000	.000	.000
MULTI-USE	0 .000	0 .000	0 .000	0 .000	.000	.000	.000	0 .000	0 .000	0 .000	0 .000	.000	.000	.000
INSTITUTIONAL	0 .000	0 .000	0 .000	0 .000	.000	.000	.000	0 .000	0 .000	0 .000	0 .000	.000	.000	.000
ALL UNITS	0 .000	0 .000	0 .000	0 .000	.000	.000	.000	0 .000	0 .000	0 .000	0 .000	.000	.000	.000
DIST. 27 TOTAL	5,661 55,358	562 9,927	212 3,744	356 6,288	.188	.071	.119	4,565 44,641	1,142 25,016	192 4,205	211 4,622	.383	.064	.070



CITY OF MISSISSAUGA  
REPORT REF: F004PLN

SCHOOL POPULATION PROFILE  
PLANNING DISTRICT - 28

RUN DATE - 90.SEP.25  
PAGE 41

UNIT TYPE DESCRIPTION	PEEL BOARD OF EDUCATION							DUFFERIN - PEEL SEPARATE				SCHOOL BOARD		
	SUPPORT NO. PC.	SCHOOL NO.5-10 PC.	AGE 11-13	POPULATION 14-18	SCHOOL K-5	YIELD/UNIT 6-8	9-13	SUPPORT NO. PC.	SCHOOL NO.4-13 PC.	AGE 14-15	POPULATION 16-18	SCHOOL JK-8	BOARD 9-10	YIELD/UNIT 11-13
DETACHED														
FREEHOLD +40 FRONTAGE	3,639 60.348	291 7.996	158 4.341	241 6.622	.160	.087	.133	2,391 39.651	571 23.881	103 4.307	130 6.437	.315	.056	.071
FREEHOLD -40 FRONTAGE	1,386 62.885	115 8,297	49 3,535	75 5,411	.161	.068	.105	818 37,114	201 24,572	22 2,689	22 2,689	.282	.030	.030
CLUSTER CONDOMINIUM	0 .000	0 .000	0 .000	0 .000	.000	.000	.000	0 .000	0 .000	0 .000	0 .000	.000	.000	.000
MOBILE DWELLING UNITS	0 .000	0 .000	0 .000	0 .000	.000	.000	.000	0 .000	0 .000	0 .000	0 .000	.000	.000	.000
ALL UNITS	5,025 61.027	406 8.079	207 4.119	316 6.288	.160	.082	.125	3,209 38.972	772 24.057	125 3.895	152 4.736	.305	.049	.060
SEMI-DETACHED														
ALL UNITS	6 75.000	0 .000	0 .000	0 .000	.000	.000	.000	2 25.000	0 .000	0 .000	0 .000	.000	.000	.000
TOWNHOUSE														
FREEHOLD	0 .000	0 .000	0 .000	0 .000	.000	.000	.000	0 .000	0 .000	0 .000	0 .000	.000	.000	.000
CONDOMINIUM	0 .000	0 .000	0 .000	0 .000	.000	.000	.000	0 .000	0 .000	0 .000	0 .000	.000	.000	.000
RENTAL	0 .000	0 .000	0 .000	0 .000	.000	.000	.000	0 .000	0 .000	0 .000	0 .000	.000	.000	.000
OHC	0 .000	0 .000	0 .000	0 .000	.000	.000	.000	0 .000	0 .000	0 .000	0 .000	.000	.000	.000
ALL UNITS	0 .000	0 .000	0 .000	0 .000	.000	.000	.000	0 .000	0 .000	0 .000	0 .000	.000	.000	.000

CITY OF MISSISSAUGA  
REPORT REF: F004PLN

SCHOOL POPULATION PROFILE  
PLANNING DISTRICT - 28

RUN DATE - 90.SEP.25  
PAGE 42

UNIT TYPE DESCRIPTION	PEEL BOARD OF EDUCATION							DUFFERIN - PEEL SEPARATE				SCHOOL BOARD		
	SUPPORT NO. PC.	SCHOOL AGE NO.5-10 PC.	POPULATION 11-13	POPULATION 14-18	SCHOOL YIELD/UNIT K-5 6-8 9-13			SUPPORT NO. PC.	SCHOOL AGE NO.4-13 PC.	POPULATION 14-15	POPULATION 16-18	SCHOOL JK-8	BOARD 9-10	YIELD/UNIT 11-13
APARTMENT CONDOMINIUM	0 .000	0 .000	0 .000	0 .000	.000	.000	.000	0 .000	0 .000	0 .000	0 .000	.000	.000	.000
RENTAL	0 .000	0 .000	0 .000	0 .000	.000	.000	.000	0 .000	0 .000	0 .000	0 .000	.000	.000	.000
OHC	0 .000	0 .000	0 .000	0 .000	.000	.000	.000	0 .000	0 .000	0 .000	0 .000	.000	.000	.000
SENIOR CITIZEN	0 .000	0 .000	0 .000	0 .000	.000	.000	.000	0 .000	0 .000	0 .000	0 .000	.000	.000	.000
ALL UNITS	0 .000	0 .000	0 .000	0 .000	.000	.000	.000	0 .000	0 .000	0 .000	0 .000	.000	.000	.000
OTHER APTS. ABOVE STORES	0 .000	0 .000	0 .000	0 .000	.000	.000	.000	0 .000	0 .000	0 .000	0 .000	.000	.000	.000
PLEXES	0 .000	0 .000	0 .000	0 .000	.000	.000	.000	0 .000	0 .000	0 .000	0 .000	.000	.000	.000
MULTI-USE	0 .000	0 .000	0 .000	0 .000	.000	.000	.000	0 .000	0 .000	0 .000	0 .000	.000	.000	.000
INSTITUTIONAL	0 .000	0 .000	0 .000	0 .000	.000	.000	.000	0 .000	0 .000	0 .000	0 .000	.000	.000	.000
ALL UNITS	0 .000	0 .000	0 .000	0 .000	.000	.000	.000	0 .000	0 .000	0 .000	0 .000	.000	.000	.000
DIST. 28 TOTAL	5,031 61,041	406 8,069	207 4,114	316 6,281	.160	.081	.125	3,211 38,958	772 24,042	125 3,892	152 4,733	.305	.049	.060

CITY OF MISSISSAUGA  
REPORT REF: F004PLN

SCHOOL POPULATION PROFILE  
PLANNING DISTRICT - 30

RUN DATE - 90.SEP.25  
PAGE 43

UNIT TYPE DESCRIPTION	P E E L B O A R D O F E D U C A T I O N							DUFFERIN - P E E L S E P A R A T E				SCHOOL BOARD		
	SUPPORT NO. PC.	SCHOOL AGE NO.5-10 PC.	POPULATION 11-13	POPULATION 14-18	SCHOOL YIELD/UNIT K-5	SCHOOL YIELD/UNIT 6-8	SCHOOL YIELD/UNIT 9-13	SUPPORT NO. PC.	SCHOOL AGE NO.4-13 PC.	POPULATION 14-15	POPULATION 16-18	SCHOOL JK-8	BOARD 9-10	BOARD 11-13
DETACHED FREEHOLD +40 FRONTAGE	1,114 61.957	72 6.463	51 4.878	77 6.912	.128	.091	.137	684 38.042	161 23.538	36 5.263	48 7.017	.287	.064	.085
FREEHOLD -40 FRONTAGE	271 75.910	25 9.225	7 2.583	12 4.428	.190	.053	.091	86 24.089	17 19.767	3 3.488	5 5.813	.129	.022	.038
CLUSTER CONDOMINIUM	0 .000	0 .000	0 .000	0 .000	.000	.000	.000	0 .000	0 .000	0 .000	0 .000	.000	.000	.000
MOBILE DWELLING UNITS	0 .000	0 .000	0 .000	0 .000	.000	.000	.000	0 .000	0 .000	0 .000	0 .000	.000	.000	.000
ALL UNITS	1,385 64.269	97 7.003	58 4.187	89 6.425	.140	.083	.128	770 35.730	178 23.116	39 5.064	53 6.883	.257	.056	.076
SEMI-DETACHED ALL UNITS	0 .000	0 .000	0 .000	0 .000	.000	.000	.000	0 .000	0 .000	0 .000	0 .000	.000	.000	.000
TOWNHOUSE FREEHOLD	0 .000	0 .000	0 .000	0 .000	.000	.000	.000	0 .000	0 .000	0 .000	0 .000	.000	.000	.000
CONDOMINIUM	0 .000	0 .000	0 .000	0 .000	.000	.000	.000	0 .000	0 .000	0 .000	0 .000	.000	.000	.000
RENTAL	0 .000	0 .000	0 .000	0 .000	.000	.000	.000	0 .000	0 .000	0 .000	0 .000	.000	.000	.000
OHC	0 .000	0 .000	0 .000	0 .000	.000	.000	.000	0 .000	0 .000	0 .000	0 .000	.000	.000	.000
ALL UNITS	0 .000	0 .000	0 .000	0 .000	.000	.000	.000	0 .000	0 .000	0 .000	0 .000	.000	.000	.000

CITY OF MISSISSAUGA  
REPORT REF: F004PLN

SCHOOL POPULATION PROFILE  
PLANNING DISTRICT - 30

RUN DATE - 90.SEP.25  
PAGE 44

UNIT TYPE DESCRIPTION	PEEL BOARD OF EDUCATION							DUFFERIN - PEEL SEPARATE				SCHOOL BOARD		
	SUPPORT NO. PC.	SCHOOL NO.5-10 PC.	AGE 11-13	POPULATION 14-18	SCHOOL YIELD/UNIT K-5	6-8	9-13	SUPPORT NO. PC.	SCHOOL NO.4-13 PC.	AGE 14-15	POPULATION 16-18	SCHOOL JK-8	BOARD YIELD/UNIT 9-10	11-13
APARTMENT CONDOMINIUM	0 .000	0 .000	0 .000	0 .000	.000	.000	.000	0 .000	0 .000	0 .000	0 .000	.000	.000	.000
RENTAL	0 .000	0 .000	0 .000	0 .000	.000	.000	.000	0 .000	0 .000	0 .000	0 .000	.000	.000	.000
OHC	0 .000	0 .000	0 .000	0 .000	.000	.000	.000	0 .000	0 .000	0 .000	0 .000	.000	.000	.000
SENIOR CITIZEN	0 .000	0 .000	0 .000	0 .000	.000	.000	.000	0 .000	0 .000	0 .000	0 .000	.000	.000	.000
ALL UNITS	0 .000	0 .000	0 .000	0 .000	.000	.000	.000	0 .000	0 .000	0 .000	0 .000	.000	.000	.000
OTHER APTS. ABOVE STORES	0 .000	0 .000	0 .000	0 .000	.000	.000	.000	0 .000	0 .000	0 .000	0 .000	.000	.000	.000
PLEXES	0 .000	0 .000	0 .000	0 .000	.000	.000	.000	0 .000	0 .000	0 .000	0 .000	.000	.000	.000
MULTI-USE	0 .000	0 .000	0 .000	0 .000	.000	.000	.000	0 .000	0 .000	0 .000	0 .000	.000	.000	.000
INSTITUTIONAL	0 .000	0 .000	0 .000	0 .000	.000	.000	.000	0 .000	0 .000	0 .000	0 .000	.000	.000	.000
ALL UNITS	0 .000	0 .000	0 .000	0 .000	.000	.000	.000	0 .000	0 .000	0 .000	0 .000	.000	.000	.000
DIST. 30 TOTAL	1,385 64,269	97 7,003	58 4,187	89 6,425	.140	.083	.128	770 35,730	178 23,116	39 5,064	53 6,883	.257	.056	.076

CITY OF MISSISSAUGA  
REPORT REF: F004PLN

SCHOOL POPULATION PROFILE  
PLANNING DISTRICT - 31

RUN DATE - 90.SEP.25  
PAGE 45

UNIT TYPE DESCRIPTION	P E E L B O A R D O F E D U C A T I O N						D U F F E R I N - P E E L S E P A R A T E			S C H O O L B O A R D			
	SUPPORT NO. PC.	SCHOOL NO. 5-10	AGE 11-13	POPULATION 14-18	SCHOOL K-5	YIELD/UNIT 6-8 9-13	SUPPORT NO. PC.	SCHOOL NO. 4-13	AGE 14-15	POPULATION 16-18	SCHOOL JK-8	YIELD/UNIT 9-10	11-13
DETACHED FREEHOLD +40 FRONTAGE	47 78.333	1 2.127	2 4.255	6 12.765	.058	.111 .333	13 21.666	0 .000	2 15.384	3 23.076	.000	.111	.166
FREEHOLD -40 FRONTAGE	10 55.555	2 20.000	0 .000	1 10.000	.333	.000 .166	8 44.444	0 .000	0 .000	0 .000	.000	.000	.000
CLUSTER CONDOMINIUM	0 .000	0 .000	0 .000	0 .000	.000	.000 .000	0 .000	0 .000	0 .000	0 .000	.000	.000	.000
MOBILE DWELLING UNITS	0 .000	0 .000	0 .000	0 .000	.000	.000 .000	0 .000	0 .000	0 .000	0 .000	.000	.000	.000
ALL UNITS	67 73.076	3 6.263	2 3.808	7 12.280	.125	.083 .291	21 26.923	0 .000	2 9.523	3 14.285	.000	.083	.125
SEMI-DETACHED ALL UNITS	0 .000	0 .000	0 .000	0 .000	.000	.000 .000	0 .000	0 .000	0 .000	0 .000	.000	.000	.000
TOWNHOUSE FREEHOLD	0 .000	0 .000	0 .000	0 .000	.000	.000 .000	0 .000	0 .000	0 .000	0 .000	.000	.000	.000
CONDOMINIUM	0 .000	0 .000	0 .000	0 .000	.000	.000 .000	0 .000	0 .000	0 .000	0 .000	.000	.000	.000
RENTAL	0 .000	0 .000	0 .000	0 .000	.000	.000 .000	0 .000	0 .000	0 .000	0 .000	.000	.000	.000
OHC	0 .000	0 .000	0 .000	0 .000	.000	.000 .000	0 .000	0 .000	0 .000	0 .000	.000	.000	.000
ALL UNITS	0 .000	0 .000	0 .000	0 .000	.000	.000 .000	0 .000	0 .000	0 .000	0 .000	.000	.000	.000

CITY OF MISSISSAUGA  
REPORT REF: F004PLN

SCHOOL POPULATION PROFILE  
PLANNING DISTRICT - 31

RUN DATE - 90.SEP.25  
PAGE 46

UNIT TYPE DESCRIPTION	P E E L B O A R D O F E D U C A T I O N							DUFFERIN - P E E L S E P A R A T E				SCHOOL BOARD		
	SUPPORT NO. PC.	SCHOOL AGE NO. 5-10 PC.	POPULATION 11-13	POPULATION 14-18	SCHOOL YIELD/UNIT K-5	SCHOOL YIELD/UNIT 6-8	SCHOOL YIELD/UNIT 9-13	SUPPORT NO. PC.	SCHOOL AGE NO. 4-13 PC.	POPULATION 14-15	POPULATION 16-18	SCHOOL JK-8	BOARD YIELD/UNIT 9-10	BOARD YIELD/UNIT 11-13
APARTMENT CONDOMINIUM	0 .000	0 .000	0 .000	0 .000	.000	.000	.000	0 .000	0 .000	0 .000	0 .000	.000	.000	.000
RENTAL	0 .000	0 .000	0 .000	0 .000	.000	.000	.000	0 .000	0 .000	0 .000	0 .000	.000	.000	.000
OHC	0 .000	0 .000	0 .000	0 .000	.000	.000	.000	0 .000	0 .000	0 .000	0 .000	.000	.000	.000
SENIOR CITIZEN	0 .000	0 .000	0 .000	0 .000	.000	.000	.000	0 .000	0 .000	0 .000	0 .000	.000	.000	.000
ALL UNITS	0 .000	0 .000	0 .000	0 .000	.000	.000	.000	0 .000	0 .000	0 .000	0 .000	.000	.000	.000
OTHER APTS. ABOVE STORES	0 .000	0 .000	0 .000	0 .000	.000	.000	.000	0 .000	0 .000	0 .000	0 .000	.000	.000	.000
PLEXES	0 .000	0 .000	0 .000	0 .000	.000	.000	.000	0 .000	0 .000	0 .000	0 .000	.000	.000	.000
MULTI-USE	0 .000	0 .000	0 .000	0 .000	.000	.000	.000	0 .000	0 .000	0 .000	0 .000	.000	.000	.000
INSTITUTIONAL	0 .000	0 .000	0 .000	0 .000	.000	.000	.000	0 .000	0 .000	0 .000	0 .000	.000	.000	.000
ALL UNITS	0 .000	0 .000	0 .000	0 .000	.000	.000	.000	0 .000	0 .000	0 .000	0 .000	.000	.000	.000
DIST. 31 TOTAL	57 73.076	3 5,263	2 3,608	7 12,280	.125	.083	.291	21 26,923	0 .000	2 9,523	3 14,285	.000	.083	.125

CITY OF MISSISSAUGA  
REPORT REF: F004PLN

SCHOOL POPULATION PROFILE  
PLANNING DISTRICT - 32

RUN DATE - 90.SEP.25  
PAGE 47

UNIT TYPE DESCRIPTION	P E E L B O A R D O F E D U C A T I O N							DUFFERIN - PEEL SEPARATE				SCHOOL BOARD		
	SUPPORT NO. PC.	SCHOOL NO.5-10 PC.	AGE 11-13	POPULATION 14-18	SCHOOL K-5	YIELD/UNIT 6-8	9-13	SUPPORT NO. PC.	SCHOOL NO.4-13 PC.	AGE 14-15	POPULATION 16-18	SCHOOL JK-8	BOARD 9-10	YIELD/UNIT 11-13
DETACHED														
FREEHOLD +40 FRONTAGE	1,809 47,630	188 9,286	69 3,814	137 7,673	.160	.086	.130	1,989 52,369	460 23,127	102 5,128	155 7,792	.438	.097	.147
FREEHOLD -40 FRONTAGE	781 53,383	84 10,755	34 4,353	32 4,097	.191	.077	.073	682 46,616	171 25,073	29 4,252	30 4,398	.390	.066	.068
CLUSTER CONDOMINIUM	0 .000	0 .000	0 .000	0 .000	.000	.000	.000	0 .000	0 .000	0 .000	0 .000	.000	.000	.000
MOBILE DWELLING UNITS	0 .000	0 .000	0 .000	0 .000	.000	.000	.000	0 .000	0 .000	0 .000	0 .000	.000	.000	.000
ALL UNITS	2,590 49,230	252 9,729	103 3,976	169 6,525	.169	.069	.113	2,671 50,769	631 23,624	131 4,904	185 6,926	.424	.088	.124
SEMI-DETACHED														
ALL UNITS	0 .000	0 .000	0 .000	0 .000	.000	.000	.000	0 .000	0 .000	0 .000	0 .000	.000	.000	.000
TOWNHOUSE														
FREEHOLD	268 80,480	13 4,850	9 3,358	8 2,985	.084	.058	.051	65 19,519	9 13,846	1 1,538	1 1,538	.058	.006	.006
CONDOMINIUM	318 93,805	0 .000	0 .000	0 .000	.000	.000	.000	21 6,194	2 9,523	1 4,761	2 9,523	.008	.004	.008
RENTAL	0 .000	0 .000	0 .000	0 .000	.000	.000	.000	0 .000	0 .000	0 .000	0 .000	.000	.000	.000
OHC	0 .000	0 .000	0 .000	0 .000	.000	.000	.000	0 .000	0 .000	0 .000	0 .000	.000	.000	.000
ALL UNITS	586 87,202	13 2,218	9 1,836	8 1,365	.033	.023	.020	86 12,797	11 12,790	2 2,325	3 3,488	.028	.005	.007



CITY OF MISSISSAUGA  
REPORT REF: F004PLN

SCHOOL POPULATION PROFILE  
PLANNING DISTRICT - 32

RUN DATE - 90.SEP.25  
PAGE 48

UNIT TYPE DESCRIPTION	P E E L BOARD OF EDUCATION						DUFFERIN - PEEL SEPARATE				SCHOOL BOARD			
	SUPPORT NO. PC.	SCHOOL AGE NO.5-10 PC.	POPULATION 11-13	POPULATION 14-18	SCHOOL YIELD/UNIT K-5	SCHOOL YIELD/UNIT 6-8	SCHOOL YIELD/UNIT 9-13	SUPPORT NO. PC.	SCHOOL AGE NO.4-13 PC.	POPULATION 14-15	POPULATION 16-18	SCHOOL JK-8	BOARD YIELD/UNIT 9-10	BOARD YIELD/UNIT 11-13
APARTMENT CONDOMINIUM	0 .000	0 .000	0 .000	0 .000	.000	.000	.000	0 .000	0 .000	0 .000	0 .000	.000	.000	.000
RENTAL	0 .000	0 .000	0 .000	0 .000	.000	.000	.000	0 .000	0 .000	0 .000	0 .000	.000	.000	.000
OHC	0 .000	0 .000	0 .000	0 .000	.000	.000	.000	0 .000	0 .000	0 .000	0 .000	.000	.000	.000
SENIOR CITIZEN	0 .000	0 .000	0 .000	0 .000	.000	.000	.000	0 .000	0 .000	0 .000	0 .000	.000	.000	.000
ALL UNITS	0 .000	0 .000	0 .000	0 .000	.000	.000	.000	0 .000	0 .000	0 .000	0 .000	.000	.000	.000
OTHER APTS. ABOVE STORES	0 .000	0 .000	0 .000	0 .000	.000	.000	.000	0 .000	0 .000	0 .000	0 .000	.000	.000	.000
PLEXES	0 .000	0 .000	0 .000	0 .000	.000	.000	.000	0 .000	0 .000	0 .000	0 .000	.000	.000	.000
MULTI-USE	0 .000	0 .000	0 .000	0 .000	.000	.000	.000	0 .000	0 .000	0 .000	0 .000	.000	.000	.000
INSTITUTIONAL	0 .000	0 .000	0 .000	0 .000	.000	.000	.000	0 .000	0 .000	0 .000	0 .000	.000	.000	.000
ALL UNITS	0 .000	0 .000	0 .000	0 .000	.000	.000	.000	0 .000	0 .000	0 .000	0 .000	.000	.000	.000
DIST. 32 TOTAL	3,176 53,531	265 8,343	112 3,526	177 5,573	.141	.059	.094	2,757 46,468	642 23,286	133 4,824	188 6,819	.342	.070	.100

CITY OF MISSISSAUGA  
REPORT REF: F004PLN

SCHOOL POPULATION PROFILE  
PLANNING DISTRICT - 33

RUN DATE - 90.SEP.25  
PAGE 49

UNIT TYPE DESCRIPTION	PEEL BOARD OF EDUCATION							DUFFERIN - PEEL SEPARATE			SCHOOL BOARD			
	SUPPORT NO. PC.	SCHOOL NO.5-10 PC.	AGE 11-13	POPULATION 14-18	SCHOOL K-5	YIELD/UNIT 6-8	UNIT 9-13	SUPPORT NO. PC.	SCHOOL NO.4-13 PC.	AGE 14-15	POPULATION 16-18	SCHOOL JK-8	BOARD 9-10	YIELD/UNIT 11-13
DETACHED														
FREEHOLD +40 FRONTAGE	3,261 59.140	336 10.303	153 4.691	251 7.697	.206	.094	.154	2,253 40.859	546 24.234	104 4.616	117 5.193	.336	.064	.072
FREEHOLD -40 FRONTAGE	2,216 61.317	213 9.611	68 3.068	98 4.422	.176	.056	.081	1,398 38.682	358 25.608	52 3.719	48 3.433	.296	.043	.039
CLUSTER CONDOMINIUM	0 .000	0 .000	0 .000	0 .000	.000	.000	.000	0 .000	0 .000	0 .000	0 .000	.000	.000	.000
MOBILE DWELLING UNITS	0 .000	0 .000	0 .000	0 .000	.000	.000	.000	0 .000	0 .000	0 .000	0 .000	.000	.000	.000
ALL UNITS	5,477 60.802	549 10.923	221 4.035	349 6.372	.193	.078	.123	3,651 39.997	904 24.760	156 4.272	165 4.519	.319	.055	.058
SEMI-DETACHED														
ALL UNITS	0 .000	0 .000	0 .000	0 .000	.000	.000	.000	0 .000	0 .000	0 .000	0 .000	.000	.000	.000
TOWNHOUSE														
FREEHOLD	0 .000	0 .000	0 .000	0 .000	.000	.000	.000	0 .000	0 .000	0 .000	0 .000	.000	.000	.000
CONDOMINIUM	0 .000	0 .000	0 .000	0 .000	.000	.000	.000	0 .000	0 .000	0 .000	0 .000	.000	.000	.000
RENTAL	0 .000	0 .000	0 .000	0 .000	.000	.000	.000	0 .000	0 .000	0 .000	0 .000	.000	.000	.000
OHC	0 .000	0 .000	0 .000	0 .000	.000	.000	.000	0 .000	0 .000	0 .000	0 .000	.000	.000	.000
ALL UNITS	0 .000	0 .000	0 .000	0 .000	.000	.000	.000	0 .000	0 .000	0 .000	0 .000	.000	.000	.000

CITY OF MISSISSAUGA  
REPORT REF: F004PLN

SCHOOL POPULATION PROFILE  
PLANNING DISTRICT - 33

RUN DATE - 90.SEP.25  
PAGE 50

UNIT TYPE DESCRIPTION	P E E L B O A R D O F E D U C A T I O N							DUFFERIN - PEEL SEPARATE				SCHOOL BOARD		
	SUPPORT NO. PC.	SCHOOL NO. 5-10 PC.	AGE 11-13	POPULATION 14-18	SCHOOL K-5	YIELD/UNIT 6-8	UNIT 9-13	SUPPORT NO. PC.	SCHOOL NO. 4-13 PC.	AGE 14-15	POPULATION 16-18	SCHOOL JK-8	BOARD 9-10	YIELD/UNIT 11-13
APARTMENT CONDOMINIUM	0 .000	0 .000	0 .000	0 .000	0 .000	0 .000	0 .000	0 .000	0 .000	0 .000	0 .000	0 .000	0 .000	0 .000
RENTAL	0 .000	0 .000	0 .000	0 .000	0 .000	0 .000	0 .000	0 .000	0 .000	0 .000	0 .000	0 .000	0 .000	0 .000
OHC	0 .000	0 .000	0 .000	0 .000	0 .000	0 .000	0 .000	0 .000	0 .000	0 .000	0 .000	0 .000	0 .000	0 .000
SENIOR CITIZEN	0 .000	0 .000	0 .000	0 .000	0 .000	0 .000	0 .000	0 .000	0 .000	0 .000	0 .000	0 .000	0 .000	0 .000
ALL UNITS	0 .000	0 .000	0 .000	0 .000	0 .000	0 .000	0 .000	0 .000	0 .000	0 .000	0 .000	0 .000	0 .000	0 .000
OTHER APTS. ABOVE STORES	0 .000	0 .000	0 .000	0 .000	0 .000	0 .000	0 .000	0 .000	0 .000	0 .000	0 .000	0 .000	0 .000	0 .000
PLEXES	0 .000	0 .000	0 .000	0 .000	0 .000	0 .000	0 .000	0 .000	0 .000	0 .000	0 .000	0 .000	0 .000	0 .000
MULTI-USE	0 .000	0 .000	0 .000	0 .000	0 .000	0 .000	0 .000	0 .000	0 .000	0 .000	0 .000	0 .000	0 .000	0 .000
INSTITUTIONAL	0 .000	0 .000	0 .000	0 .000	0 .000	0 .000	0 .000	0 .000	0 .000	0 .000	0 .000	0 .000	0 .000	0 .000
ALL UNITS	0 .000	0 .000	0 .000	0 .000	0 .000	0 .000	0 .000	0 .000	0 .000	0 .000	0 .000	0 .000	0 .000	0 .000
DIST. 33 TOTAL	6,477 60.002	549 10,023	221 4,036	349 6,372	.193	.078	.123	3,651 39.997	904 24.760	156 4.272	165 4.519	.319	.055	.058

CITY OF MISSISSAUGA  
REPORT REF: F004PLN

SCHOOL POPULATION PROFILE  
PLANNING DISTRICT - 34

RUN DATE - 90.SEP.25  
PAGE 51

UNIT TYPE DESCRIPTION	PEEL BOARD OF EDUCATION							DUFFERIN - PEEL SEPARATE				SCHOOL BOARD		
	SUPPORT NO. PC.	SCHOOL NO.5-10 PC.	AGE 11-13	POPULATION 14-18	SCHOOL K-5	YIELD/UNIT 6-8	9-13	SUPPORT NO. PC.	SCHOOL NO.4-13 PC.	AGE 14-15	POPULATION 16-18	SCHOOL JK-8	YIELD/UNIT 9-10	11-13
DETACHED														
FREEHOLD +40 FRONTAGE	219 91.631	14 6.392	10 4.856	13 5.936	.148	.106	.138	20 8.368	2 10.000	0 .000	2 10.000	.021	.000	.021
FREEHOLD -40 FRONTAGE	19 86.363	4 21.052	0 .000	0 .000	.571	.000	.000	3 13.636	0 .000	0 .000	0 .000	.000	.000	.000
CLUSTER CONDOMINIUM	0 .000	0 .000	0 .000	0 .000	.000	.000	.000	0 .000	0 .000	0 .000	0 .000	.000	.000	.000
MOBILE DWELLING UNITS	0 .000	0 .000	0 .000	0 .000	.000	.000	.000	0 .000	0 .000	0 .000	0 .000	.000	.000	.000
ALL UNITS	238 91.187	18 7.563	10 4.201	13 5.462	.178	.099	.128	23 8.812	2 8.695	0 .000	2 8.695	.019	.000	.019
SEMI-DETACHED														
ALL UNITS	0 .000	0 .000	0 .000	0 .000	.000	.000	.000	0 .000	0 .000	0 .000	0 .000	.000	.000	.000
TOWNHOUSE														
FREEHOLD	0 .000	0 .000	0 .000	0 .000	.000	.000	.000	0 .000	0 .000	0 .000	0 .000	.000	.000	.000
CONDOMINIUM	0 .000	0 .000	0 .000	0 .000	.000	.000	.000	0 .000	0 .000	0 .000	0 .000	.000	.000	.000
RENTAL	0 .000	0 .000	0 .000	0 .000	.000	.000	.000	0 .000	0 .000	0 .000	0 .000	.000	.000	.000
OHC	0 .000	0 .000	0 .000	0 .000	.000	.000	.000	0 .000	0 .000	0 .000	0 .000	.000	.000	.000
ALL UNITS	0 .000	0 .000	0 .000	0 .000	.000	.000	.000	0 .000	0 .000	0 .000	0 .000	.000	.000	.000

CITY OF MISSISSAUGA  
REPORT REF: F004PLN

SCHOOL POPULATION PROFILE  
PLANNING DISTRICT - 34

RUN DATE - 90.SEP.25  
PAGE 52

UNIT TYPE DESCRIPTION	P E E L B O A R D O F E D U C A T I O N							DUFFERIN - PEEL SEPARATE			SCHOOL BOARD			
	SUPPORT NO. PC.	SCHOOL AGE NO.5-10 PC.	POPULATION 11-13	POPULATION 14-18	SCHOOL YIELD/UNIT K-5	SCHOOL YIELD/UNIT 6-8	SCHOOL YIELD/UNIT 9-13	SUPPORT NO. PC.	SCHOOL AGE NO.4-13 PC.	POPULATION 14-15	POPULATION 16-18	SCHOOL YIELD/UNIT JK-8	SCHOOL YIELD/UNIT 9-10	SCHOOL YIELD/UNIT 11-13
APARTMENT CONDOMINIUM	0 .000	0 .000	0 .000	0 .000	.000	.000	.000	0 .000	0 .000	0 .000	0 .000	.000	.000	.000
RENTAL	0 .000	0 .000	0 .000	0 .000	.000	.000	.000	0 .000	0 .000	0 .000	0 .000	.000	.000	.000
OHC	0 .000	0 .000	0 .000	0 .000	.000	.000	.000	0 .000	0 .000	0 .000	0 .000	.000	.000	.000
SENIOR CITIZEN	0 .000	0 .000	0 .000	0 .000	.000	.000	.000	0 .000	0 .000	0 .000	0 .000	.000	.000	.000
ALL UNITS	0 .000	0 .000	0 .000	0 .000	.000	.000	.000	0 .000	0 .000	0 .000	0 .000	.000	.000	.000
OTHER APTS. ABOVE STORES	0 .000	0 .000	0 .000	0 .000	.000	.000	.000	0 .000	0 .000	0 .000	0 .000	.000	.000	.000
PLEXES	0 .000	0 .000	0 .000	0 .000	.000	.000	.000	0 .000	0 .000	0 .000	0 .000	.000	.000	.000
MULTI-USE	3 99.999	0 .000	0 .000	0 .000	.000	.000	.000	0 .000	0 .000	0 .000	0 .000	.000	.000	.000
INSTITUTIONAL	0 .000	0 .000	0 .000	0 .000	.000	.000	.000	0 .000	0 .000	0 .000	0 .000	.000	.000	.000
ALL UNITS	3 99.999	0 .000	0 .000	0 .000	.000	.000	.000	0 .000	0 .000	0 .000	0 .000	.000	.000	.000
DIST. 34 TOTAL	241 91.287	18 7.468	10 4.149	13 5.394	.176	.098	.127	23 8.712	2 8.695	0 .000	2 8.695	.019	.000	.019

CITY OF MISSISSAUGA  
REPORT REF: F004PLN

SCHOOL POPULATION PROFILE  
PLANNING DISTRICT - 51

RUN DATE - 90.SEP.25  
PAGE 53

UNIT TYPE DESCRIPTION	PEEL BOARD OF EDUCATION							DUFFERIN - PEEL SEPARATE				SCHOOL BOARD		
	SUPPORT NO. PC.	SCHOOL NO.5-10 PC.	AGE 11-13	POPULATION 14-18	SCHOOL YIELD/UNIT K-5 6-8 9-13			SUPPORT NO. PC.	SCHOOL NO.4-13 PC.	AGE 14-15	POPULATION 16-18	SCHOOL JK-8	BOARD 9-10	YIELD/UNIT 11-13
DETACHED														
FREEHOLD -40 FRONTAGE	26 99.999	3 11.638	3 11.638	1 3.846	.333	.333	.111	0 .000	0 .000	0 .000	0 .000	.000	.000	.000
FREEHOLD -40 FRONTAGE	6 99.999	0 .000	0 .000	1 16.666	.000	.000	.500	0 .000	0 .000	0 .000	0 .000	.000	.000	.000
CLUSTER CONDOMINIUM	0 .000	0 .000	0 .000	0 .000	.000	.000	.000	0 .000	0 .000	0 .000	0 .000	.000	.000	.000
MOBILE DWELLING UNITS	0 .000	0 .000	0 .000	0 .000	.000	.000	.000	0 .000	0 .000	0 .000	0 .000	.000	.000	.000
ALL UNITS	32 99.999	3 9.375	3 9.375	2 6.250	.272	.272	.181	0 .000	0 .000	0 .000	0 .000	.000	.000	.000
SEMI-DETACHED														
ALL UNITS	0 .000	0 .000	0 .000	0 .000	.000	.000	.000	0 .000	0 .000	0 .000	0 .000	.000	.000	.000
TOWNHOUSE														
FREEHOLD	0 .000	0 .000	0 .000	0 .000	.000	.000	.000	0 .000	0 .000	0 .000	0 .000	.000	.000	.000
CONDOMINIUM	0 .000	0 .000	0 .000	0 .000	.000	.000	.000	0 .000	0 .000	0 .000	0 .000	.000	.000	.000
RENTAL	0 .000	0 .000	0 .000	0 .000	.000	.000	.000	0 .000	0 .000	0 .000	0 .000	.000	.000	.000
OHC	0 .000	0 .000	0 .000	0 .000	.000	.000	.000	0 .000	0 .000	0 .000	0 .000	.000	.000	.000
ALL UNITS	0 .000	0 .000	0 .000	0 .000	.000	.000	.000	0 .000	0 .000	0 .000	0 .000	.000	.000	.000

CITY OF MISSISSAUGA  
REPORT REF: F004PLN

SCHOOL POPULATION PROFILE  
PLANNING DISTRICT - 51

RUN DATE - 90.SEP.25  
PAGE 54

UNIT TYPE DESCRIPTION	P E E L B O A R D O F E D U C A T I O N							DUFFERIN - PEEL SEPARATE				SCHOOL BOARD		
	SUPPORT NO. PC.	SCHOOL AGE NO.5-10 PC.	POPULATION 11-13	POPULATION 14-18	SCHOOL YIELD/UNIT K-5 6-8 9-13			SUPPORT NO. PC.	SCHOOL AGE NO.4-13 PC.	POPULATION 14-15	POPULATION 16-18	SCHOOL JK-8	BOARD 9-10	YIELD/UNIT 11-13
APARTMENT CONDOMINIUM	0 .000	0 .000	0 .000	0 .000	.000	.000	.000	0 .000	0 .000	0 .000	0 .000	.000	.000	.000
RENTAL	0 .000	0 .000	0 .000	0 .000	.000	.000	.000	0 .000	0 .000	0 .000	0 .000	.000	.000	.000
OHC	0 .000	0 .000	0 .000	0 .000	.000	.000	.000	0 .000	0 .000	0 .000	0 .000	.000	.000	.000
SENIOR CITIZEN	0 .000	0 .000	0 .000	0 .000	.000	.000	.000	0 .000	0 .000	0 .000	0 .000	.000	.000	.000
ALL UNITS	0 .000	0 .000	0 .000	0 .000	.000	.000	.000	0 .000	0 .000	0 .000	0 .000	.000	.000	.000
OTHER APTS. ABOVE STORES	0 .000	0 .000	0 .000	0 .000	.000	.000	.000	0 .000	0 .000	0 .000	0 .000	.000	.000	.000
PLEXES	0 .000	0 .000	0 .000	0 .000	.000	.000	.000	0 .000	0 .000	0 .000	0 .000	.000	.000	.000
MULTI-USE	0 .000	0 .000	0 .000	0 .000	.000	.000	.000	0 .000	0 .000	0 .000	0 .000	.000	.000	.000
INSTITUTIONAL	0 .000	0 .000	0 .000	0 .000	.000	.000	.000	0 .000	0 .000	0 .000	0 .000	.000	.000	.000
ALL UNITS	0 .000	0 .000	0 .000	0 .000	.000	.000	.000	0 .000	0 .000	0 .000	0 .000	.000	.000	.000
DIST. 51 TOTAL	32 99.999	3 9.375	3 9.375	2 6.250	.272	.272	.181	0 .000	0 .000	0 .000	0 .000	.000	.000	.000



CITY OF MISSISSAUGA  
REPORT REF: F004PLN

SCHOOL POPULATION PROFILE  
PLANNING DISTRICT - 52

RUN DATE - 90.SEP.25  
PAGE 55

UNIT TYPE DESCRIPTION	P E E L B O A R D O F E D U C A T I O N							DUFFERIN - PEEL SEPARATE				SCHOOL BOARD		
	SUPPORT NO. PC.	SCHOOL AGE NO.5-10 PC.	POPULATION 11-13	POPULATION 14-18	SCHOOL YIELD/UNIT K-5	SCHOOL YIELD/UNIT 6-8	SCHOOL YIELD/UNIT 9-13	SUPPORT NO. PC.	SCHOOL AGE NO.4-13 PC.	POPULATION 14-15	POPULATION 16-18	SCHOOL JK-8	BOARD 9-10	YIELD/UNIT 11-13
DETACHED FREEHOLD +40 FRONTAGE	45 71.428	2 4.444	0 .000	0 .000	.080 .000	.000 .000	.000 .000	18 28.571	5 27.777	0 .000	0 .000	.200 .000	.000 .000	.000 .000
FREEHOLD -40 FRONTAGE	1 99.999	0 .000	0 .000	0 .000	.000 .000	.000 .000	.000 .000	0 .000	0 .000	0 .000	0 .000	.000 .000	.000 .000	.000 .000
CLUSTER CONDOMINIUM	0 .000	0 .000	0 .000	0 .000	.000 .000	.000 .000	.000 .000	0 .000	0 .000	0 .000	0 .000	.000 .000	.000 .000	.000 .000
MOBILE DWELLING UNITS	0 .000	0 .000	0 .000	0 .000	.000 .000	.000 .000	.000 .000	0 .000	0 .000	0 .000	0 .000	.000 .000	.000 .000	.000 .000
ALL UNITS	46 71.875	2 4.347	0 .000	0 .000	.076 .000	.000 .000	.000 .000	18 28.125	5 27.777	0 .000	0 .000	.192 .000	.000 .000	.000 .000
SEMI-DETACHED ALL UNITS	0 .000	0 .000	0 .000	0 .000	.000 .000	.000 .000	.000 .000	0 .000	0 .000	0 .000	0 .000	.000 .000	.000 .000	.000 .000
TOWNHOUSE FREEHOLD	0 .000	0 .000	0 .000	0 .000	.000 .000	.000 .000	.000 .000	0 .000	0 .000	0 .000	0 .000	.000 .000	.000 .000	.000 .000
CONDOMINIUM	0 .000	0 .000	0 .000	0 .000	.000 .000	.000 .000	.000 .000	0 .000	0 .000	0 .000	0 .000	.000 .000	.000 .000	.000 .000
RENTAL	0 .000	0 .000	0 .000	0 .000	.000 .000	.000 .000	.000 .000	0 .000	0 .000	0 .000	0 .000	.000 .000	.000 .000	.000 .000
OHC	0 .000	0 .000	0 .000	0 .000	.000 .000	.000 .000	.000 .000	0 .000	0 .000	0 .000	0 .000	.000 .000	.000 .000	.000 .000
ALL UNITS	0 .000	0 .000	0 .000	0 .000	.000 .000	.000 .000	.000 .000	0 .000	0 .000	0 .000	0 .000	.000 .000	.000 .000	.000 .000

CITY OF MISSISSAUGA  
REPORT REF: F004PLN

SCHOOL POPULATION PROFILE  
PLANNING DISTRICT - 52

RUN DATE - 90.SEP.25  
PAGE 56

UNIT TYPE DESCRIPTION	PEEL BOARD OF EDUCATION							DUFFERIN - PEEL SEPARATE				SCHOOL BOARD		
	SUPPORT NO. PC.	SCHOOL AGE NO.5-10 PC.	POPULATION 11-13	POPULATION 14-18	SCHOOL YIELD/UNIT K-5	SCHOOL YIELD/UNIT 6-8	SCHOOL YIELD/UNIT 9-13	SUPPORT NO. PC.	SCHOOL AGE NO.4-13 PC.	POPULATION 14-15	POPULATION 16-18	SCHOOL YIELD/UNIT JK-8	SCHOOL YIELD/UNIT 9-10	SCHOOL YIELD/UNIT 11-13
APARTMENT CONDOMINIUM	0 .000	0 .000	0 .000	0 .000	.000	.000	.000	0 .000	0 .000	0 .000	0 .000	.000	.000	.000
RENTAL	0 .000	0 .000	0 .000	0 .000	.000	.000	.000	0 .000	0 .000	0 .000	0 .000	.000	.000	.000
OHC	0 .000	0 .000	0 .000	0 .000	.000	.000	.000	0 .000	0 .000	0 .000	0 .000	.000	.000	.000
SENIOR CITIZEN	0 .000	0 .000	0 .000	0 .000	.000	.000	.000	0 .000	0 .000	0 .000	0 .000	.000	.000	.000
ALL UNITS	0 .000	0 .000	0 .000	0 .000	.000	.000	.000	0 .000	0 .000	0 .000	0 .000	.000	.000	.000
OTHER APTS. ABOVE STORES	0 .000	0 .000	0 .000	0 .000	.000	.000	.000	0 .000	0 .000	0 .000	0 .000	.000	.000	.000
PLEXES	0 .000	0 .000	0 .000	0 .000	.000	.000	.000	0 .000	0 .000	0 .000	0 .000	.000	.000	.000
MULTI-USE	0 .000	0 .000	0 .000	0 .000	.000	.000	.000	0 .000	0 .000	0 .000	0 .000	.000	.000	.000
INSTITUTIONAL	0 .000	0 .000	0 .000	0 .000	.000	.000	.000	0 .000	0 .000	0 .000	0 .000	.000	.000	.000
ALL UNITS	0 .000	0 .000	0 .000	0 .000	.000	.000	.000	0 .000	0 .000	0 .000	0 .000	.000	.000	.000
DIST. 52 TOTAL	46 71,875	2 4,347	0 .000	0 .000	.076	.000	.000	18 28,125	5 27,777	0 .000	0 .000	.192	.000	.000

CITY OF MISSISSAUGA  
REPORT REF: F004PLN

SCHOOL POPULATION PROFILE  
PLANNING DISTRICT - 53

RUN DATE - 90.SEP.25  
PAGE 57

UNIT TYPE DESCRIPTION	P E E L B O A R D O F E D U C A T I O N							DUFFERIN - P E E L S E P A R A T E				SCHOOL BOARD		
	SUPPORT NO. PC.	SCHOOL AGE NO.5-10 PC.	POPULATION 11-13	POPULATION 14-18	SCHOOL YIELD/UNIT K-5	SCHOOL YIELD/UNIT 6-8	SCHOOL YIELD/UNIT 9-13	SUPPORT NO. PC.	SCHOOL AGE NO.4-13 PC.	POPULATION 14-15	POPULATION 16-18	SCHOOL JK-8	BOARD 9-10	BOARD 11-13
DETACHED FREEHOLD +40 FRONTAGE	160 55.555	6 3.750	2 1.250	6 3.750	.062	.020	.062	128 44.444	20 15.625	3 2.343	8 6.250	.208	.031	.083
FREEHOLD -40 FRONTAGE	28 44.444	2 7.142	0 .000	0 .000	.117	.000	.000	35 55.555	2 5.714	1 2.857	0 .000	.117	.058	.000
CLUSTER CONDOMINIUM	0 .000	0 .000	0 .000	0 .000	.000	.000	.000	0 .000	0 .000	0 .000	0 .000	.000	.000	.000
MOBILE DWELLING UNITS	0 .000	0 .000	0 .000	0 .000	.000	.000	.000	0 .000	0 .000	0 .000	0 .000	.000	.000	.000
ALL UNITS	188 53.561	8 4.255	2 1.053	6 3.191	.070	.017	.053	163 46.438	22 13.496	4 2.453	8 4.907	.194	.035	.070
SEMI-DETACHED ALL UNITS	113 45.564	3 2.654	3 2.654	8 7.079	.044	.044	.117	135 54.435	8 5.925	1 .740	8 5.925	.117	.014	.117
TOWNHOUSE FREEHOLD	0 .000	0 .000	0 .000	0 .000	.000	.000	.000	0 .000	0 .000	0 .000	0 .000	.000	.000	.000
CONDOMINIUM	0 .000	0 .000	0 .000	0 .000	.000	.000	.000	0 .000	0 .000	0 .000	0 .000	.000	.000	.000
RENTAL	0 .000	0 .000	0 .000	0 .000	.000	.000	.000	0 .000	0 .000	0 .000	0 .000	.000	.000	.000
OHC	0 .000	0 .000	0 .000	0 .000	.000	.000	.000	0 .000	0 .000	0 .000	0 .000	.000	.000	.000
ALL UNITS	0 .000	0 .000	0 .000	0 .000	.000	.000	.000	0 .000	0 .000	0 .000	0 .000	.000	.000	.000

CITY OF MISSISSAUGA  
REPORT REF: F004PLN

SCHOOL POPULATION PROFILE  
PLANNING DISTRICT - 53

RUN DATE - 90.SEP.25  
PAGE 58

UNIT TYPE DESCRIPTION	PEEL BOARD OF EDUCATION							DUFFERIN - PEEL SEPARATE				SCHOOL BOARD		
	SUPPORT NO. PC.	SCHOOL AGE NO.5-10 PC.	POPULATION 11-13	POPULATION 14-18	SCHOOL YIELD/UNIT K-5 6-8 9-13			SUPPORT NO. PC.	SCHOOL AGE NO.4-13 PC.	POPULATION 14-15	POPULATION 16-18	SCHOOL JK-8	BOARD YIELD/UNIT 9-10	11-13
APARTMENT CONDOMINIUM	0 .000	0 .000	0 .000	0 .000	.000	.000	.000	0 .000	0 .000	0 .000	0 .000	.000	.000	.000
RENTAL	0 .000	0 .000	0 .000	0 .000	.000	.000	.000	0 .000	0 .000	0 .000	0 .000	.000	.000	.000
OHC	0 .000	0 .000	0 .000	0 .000	.000	.000	.000	0 .000	0 .000	0 .000	0 .000	.000	.000	.000
SENIOR CITIZEN	0 .000	0 .000	0 .000	0 .000	.000	.000	.000	0 .000	0 .000	0 .000	0 .000	.000	.000	.000
ALL UNITS	0 .000	0 .000	0 .000	0 .000	.000	.000	.000	0 .000	0 .000	0 .000	0 .000	.000	.000	.000
OTHER APTS. ABOVE STORES	3 99.999	0 .000	0 .000	0 .000	.000	.000	.000	0 .000	0 .000	0 .000	0 .000	.000	.000	.000
PLEXES	0 .000	0 .000	0 .000	0 .000	.000	.000	.000	0 .000	0 .000	0 .000	0 .000	.000	.000	.000
MULTI-USE	14 87.500	0 .000	0 .000	1 7.142	.000	.000	.125	2 12.500	0 .000	0 .000	0 .000	.000	.000	.000
INSTITUTIONAL	0 .000	0 .000	0 .000	0 .000	.000	.000	.000	0 .000	0 .000	0 .000	0 .000	.000	.000	.000
ALL UNITS	17 89.473	0 .000	0 .000	1 5.882	.000	.000	.111	2 10.526	0 .000	0 .000	0 .000	.000	.000	.000
DIST. 53 TOTAL	318 51.456	11 3.459	5 1,572	15 4,716	.057	.026	.078	300 48,543	30 10.000	5 1.666	16 5.333	.157	.026	.084

CITY OF MISSISSAUGA  
REPORT REF: F004PLN

SCHOOL POPULATION PROFILE  
PLANNING DISTRICT - 56

RUN DATE - 90.SEP.25  
PAGE 59

UNIT TYPE DESCRIPTION	P E E L B O A R D O F E D U C A T I O N							DUFFERIN - PEEL SEPARATE				SCHOOL BOARD		
	SUPPORT NO. PC.	SCHOOL NO.5-10 PC.	AGE 11-13	POPULATION 14-18	SCHOOL YIELD/UNIT K-5	6-8	9-13	SUPPORT NO. PC.	SCHOOL NO.4-13 PC.	AGE 14-15	POPULATION 16-18	SCHOOL JK-8	BOARD YIELD/UNIT 9-10	11-13
DETACHED														
FREEHOLD +40 FRONTAGE	4 99.999	0 .000	0 .000	0 .000	.000	.000	.000	0 .000	0 .000	0 .000	0 .000	.000	.000	.000
FREEHOLD -40 FRONTAGE	0 .000	0 .000	0 .000	0 .000	.000	.000	.000	0 .000	0 .000	0 .000	0 .000	.000	.000	.000
CLUSTER CONDOMINIUM	0 .000	0 .000	0 .000	0 .000	.000	.000	.000	0 .000	0 .000	0 .000	0 .000	.000	.000	.000
MOBILE DWELLING UNITS	0 .000	0 .000	0 .000	0 .000	.000	.000	.000	0 .000	0 .000	0 .000	0 .000	.000	.000	.000
ALL UNITS	4 99.999	0 .000	0 .000	0 .000	.000	.000	.000	0 .000	0 .000	0 .000	0 .000	.000	.000	.000
SEMI-DETACHED														
ALL UNITS	0 .000	0 .000	0 .000	0 .000	.000	.000	.000	0 .000	0 .000	0 .000	0 .000	.000	.000	.000
TOWNHOUSE														
FREEHOLD	0 .000	0 .000	0 .000	0 .000	.000	.000	.000	0 .000	0 .000	0 .000	0 .000	.000	.000	.000
CONDOMINIUM	0 .000	0 .000	0 .000	0 .000	.000	.000	.000	0 .000	0 .000	0 .000	0 .000	.000	.000	.000
RENTAL	0 .000	0 .000	0 .000	0 .000	.000	.000	.000	0 .000	0 .000	0 .000	0 .000	.000	.000	.000
OHC	0 .000	0 .000	0 .000	0 .000	.000	.000	.000	0 .000	0 .000	0 .000	0 .000	.000	.000	.000
ALL UNITS	0 .000	0 .000	0 .000	0 .000	.000	.000	.000	0 .000	0 .000	0 .000	0 .000	.000	.000	.000

CITY OF MISSISSAUGA  
REPORT REF: F004PLN

SCHOOL POPULATION PROFILE  
PLANNING DISTRICT - 56

RUN DATE - 90.SEP.25  
PAGE 60

UNIT TYPE DESCRIPTION	P E E L B O A R D O F E D U C A T I O N							DUFFERIN - PEEL SEPARATE				SCHOOL BOARD		
	SUPPORT NO. PC.	SCHOOL AGE NO.5-10 PC.	POPULATION 11-13	POPULATION 14-18	SCHOOL YIELD/UNIT K-5	SCHOOL YIELD/UNIT 6-8	SCHOOL YIELD/UNIT 9-13	SUPPORT NO. PC.	SCHOOL AGE NO.4-13 PC.	POPULATION 14-15	POPULATION 16-18	SCHOOL YIELD/UNIT JK-8	SCHOOL YIELD/UNIT 9-10	SCHOOL YIELD/UNIT 11-13
APARTMENT CONDOMINIUM	0 .000	0 .000	0 .000	0 .000	.000	.000	.000	0 .000	0 .000	0 .000	0 .000	.000	.000	.000
RENTAL	0 .000	0 .000	0 .000	0 .000	.000	.000	.000	0 .000	0 .000	0 .000	0 .000	.000	.000	.000
OHC	0 .000	0 .000	0 .000	0 .000	.000	.000	.000	0 .000	0 .000	0 .000	0 .000	.000	.000	.000
SENIOR CITIZEN	0 .000	0 .000	0 .000	0 .000	.000	.000	.000	0 .000	0 .000	0 .000	0 .000	.000	.000	.000
ALL UNITS	0 .000	0 .000	0 .000	0 .000	.000	.000	.000	0 .000	0 .000	0 .000	0 .000	.000	.000	.000
OTHER APTS. ABOVE STORES	0 .000	0 .000	0 .000	0 .000	.000	.000	.000	0 .000	0 .000	0 .000	0 .000	.000	.000	.000
PLEXES	0 .000	0 .000	0 .000	0 .000	.000	.000	.000	0 .000	0 .000	0 .000	0 .000	.000	.000	.000
MULTI-USE	1 99.999	0 .000	0 .000	0 .000	.000	.000	.000	0 .000	0 .000	0 .000	0 .000	.000	.000	.000
INSTITUTIONAL	0 .000	0 .000	0 .000	0 .000	.000	.000	.000	0 .000	0 .000	0 .000	0 .000	.000	.000	.000
ALL UNITS	1 99.999	0 .000	0 .000	0 .000	.000	.000	.000	0 .000	0 .000	0 .000	0 .000	.000	.000	.000
DIST. 56 TOTAL	5 99.999	0 .000	0 .000	0 .000	.000	.000	.000	0 .000	0 .000	0 .000	0 .000	.000	.000	.000

CITY OF MISSISSAUGA  
REPORT REF: F004PLN

SCHOOL POPULATION PROFILE  
PLANNING DISTRICT - 57

RUN DATE - 90.SEP.25  
PAGE 61

UNIT TYPE DESCRIPTION	P E E L B O A R D O F E D U C A T I O N						DUFFERIN - PEEL SEPARATE				SCHOOL BOARD			
	SUPPORT NO. PC.	SCHOOL AGE NO.5-10 PC.	POPULATION 11-13	POPULATION 14-18	SCHOOL YIELD/UNIT K-5	SCHOOL YIELD/UNIT 6-8	SCHOOL YIELD/UNIT 9-13	SUPPORT NO. PC.	SCHOOL AGE NO.4-13 PC.	POPULATION 14-15	POPULATION 16-18	SCHOOL YIELD/UNIT JK-8	SCHOOL YIELD/UNIT 9-10	SCHOOL YIELD/UNIT 11-13
DETACHED														
FREEHOLD +40 FRONTAGE	3,238 58.143	225 6.948	136 4.200	204 6.300	.124	.075	.112	2,634 44.856	583 22.133	123 4.669	159 6.036	.322	.068	.087
FREEHOLD -40 FRONTAGE	3,894 54.385	286 7.344	137 3.518	181 4.648	.125	.060	.079	3,266 45.614	785 24.035	124 3.796	163 4.990	.343	.054	.071
CLUSTER CONDOMINIUM	0 .000	0 .000	0 .000	0 .000	.000	.000	.000	0 .000	0 .000	0 .000	0 .000	.000	.000	.000
MOBILE DWELLING UNITS	0 .000	0 .000	0 .000	0 .000	.000	.000	.000	0 .000	0 .000	0 .000	0 .000	.000	.000	.000
ALL UNITS	7,132 54.726	511 7.164	273 3.827	385 5.398	.124	.066	.094	5,900 46.273	1,368 23.186	247 4.186	322 5.457	.334	.060	.078
SEMI-DETACHED														
ALL UNITS	193 48.614	13 6.735	11 6.699	6 3.108	.097	.082	.046	204 61.386	43 21.078	5 2.450	9 4.411	.323	.037	.067
TOWNHOUSE														
FREEHOLD	429 72.588	17 3.962	4 .932	9 2.097	.066	.015	.035	162 27.411	29 17.901	7 4.320	7 4.320	.113	.027	.027
CONDOMINIUM	306 69.863	13 4.248	5 1.633	13 4.248	.071	.027	.071	132 30.136	11 8.333	4 3.030	3 2.272	.060	.021	.016
RENTAL	13 61,250	0 .000	0 .000	0 .000	.000	.000	.000	3 18,750	0 .000	0 .000	1 33.333	.000	.000	.111
OHC	0 .000	0 .000	0 .000	0 .000	.000	.000	.000	0 .000	0 .000	0 .000	0 .000	.000	.000	.000
ALL UNITS	748 71.578	30 4.010	9 1.203	22 2.941	.067	.020	.049	297 28.421	40 13.468	11 3.703	11 3.703	.089	.024	.024

CITY OF MISSISSAUGA  
REPORT REF: F004PLN

SCHOOL POPULATION PROFILE  
PLANNING DISTRICT - 57

RUN DATE - 90.SEP.25  
PAGE 62

UNIT TYPE DESCRIPTION	PEEL BOARD OF EDUCATION							DUFFERIN - PEEL SEPARATE				SCHOOL BOARD		
	SUPPORT NO. PC.	SCHOOL AGE NO. 6-10 PC.	POPULATION 11-13	POPULATION 14-18	SCHOOL YIELD/UNIT K-5	SCHOOL YIELD/UNIT 6-8	SCHOOL YIELD/UNIT 9-13	SUPPORT NO. PC.	SCHOOL AGE NO. 4-13 PC.	POPULATION 14-15	POPULATION 16-18	SCHOOL JK-8	BOARD 9-10	YIELD/UNIT 11-13
APARTMENT CONDOMINIUM	0 .000	0 .000	0 .000	0 .000	.000	.000	.000	0 .000	0 .000	0 .000	0 .000	.000	.000	.000
RENTAL	0 .000	0 .000	0 .000	0 .000	.000	.000	.000	0 .000	0 .000	0 .000	0 .000	.000	.000	.000
OHC	0 .000	0 .000	0 .000	0 .000	.000	.000	.000	0 .000	0 .000	0 .000	0 .000	.000	.000	.000
SENIOR CITIZEN	0 .000	0 .000	0 .000	0 .000	.000	.000	.000	0 .000	0 .000	0 .000	0 .000	.000	.000	.000
ALL UNITS	0 .000	0 .000	0 .000	0 .000	.000	.000	.000	0 .000	0 .000	0 .000	0 .000	.000	.000	.000
OTHER APTS. ABOVE STORES	0 .000	0 .000	0 .000	0 .000	.000	.000	.000	0 .000	0 .000	0 .000	0 .000	.000	.000	.000
PLEXES	0 .000	0 .000	0 .000	0 .000	.000	.000	.000	0 .000	0 .000	0 .000	0 .000	.000	.000	.000
MULTI-USE	14 99.999	0 .000	0 .000	0 .000	.000	.000	.000	0 .000	0 .000	0 .000	0 .000	.000	.000	.000
INSTITUTIONAL	0 .000	0 .000	0 .000	0 .000	.000	.000	.000	0 .000	0 .000	0 .000	0 .000	.000	.000	.000
ALL UNITS	14 99.999	0 .000	0 .000	0 .000	.000	.000	.000	0 .000	0 .000	0 .000	0 .000	.000	.000	.000
DIST. 57 TOTAL	8,087 66,818	554 6,850	293 3,623	413 5,106	.118	.062	.088	6,401 44,181	1,451 22,668	263 4,108	342 5,342	.310	.056	.073



CITY OF MISSISSAUGA  
REPORT REF: F004PLN

SCHOOL POPULATION PROFILE  
PLANNING DISTRICT - 60

RUN DATE - 90.SEP.25  
PAGE 63

UNIT TYPE DESCRIPTION	P E E L B O A R D O F E D U C A T I O N							D U F F E R I N - P E E L S E P A R A T E				S C H O O L B O A R D		
	SUPPORT NO. PC.	SCHOOL AGE NO.5-10 PC.	POPULATION 11-13	POPULATION 14-18	SCHOOL YIELD/UNIT K-5	SCHOOL YIELD/UNIT 6-8	SCHOOL YIELD/UNIT 9-13	SUPPORT NO. PC.	SCHOOL AGE NO.4-13 PC.	POPULATION 14-15	POPULATION 16-18	SCHOOL YIELD/UNIT JK-8	SCHOOL YIELD/UNIT 9-10	SCHOOL YIELD/UNIT 11-13
DETACHED FREEHOLD +40 FRONTAGE	52 73.239	0 .000	2 3.846	3 5.769	.000	.090	.136	19 26.760	5 26.316	1 6.263	3 15.789	.227	.045	.136
FREEHOLD -40 FRONTAGE	21 95.454	2 9.523	1 4.761	5 23.809	.285	.142	.714	1 4.545	0 .000	0 .000	0 .000	.000	.000	.000
CLUSTER CONDOMINIUM	0 .000	0 .000	0 .000	0 .000	.000	.000	.000	0 .000	0 .000	0 .000	0 .000	.000	.000	.000
MOBILE DWELLING UNITS	0 .000	0 .000	0 .000	0 .000	.000	.000	.000	0 .000	0 .000	0 .000	0 .000	.000	.000	.000
ALL UNITS	73 78.494	2 2.739	3 4.109	8 10.958	.068	.103	.275	20 21.505	5 25.000	1 5.000	3 15.000	.172	.034	.103
SEMI-DETACHED ALL UNITS	0 .000	0 .000	0 .000	0 .000	.000	.000	.000	0 .000	0 .000	0 .000	0 .000	.000	.000	.000
TOWNHOUSE FREEHOLD	0 .000	0 .000	0 .000	0 .000	.000	.000	.000	0 .000	0 .000	0 .000	0 .000	.000	.000	.000
CONDOMINIUM	0 .000	0 .000	0 .000	0 .000	.000	.000	.000	0 .000	0 .000	0 .000	0 .000	.000	.000	.000
RENTAL	0 .000	0 .000	0 .000	0 .000	.000	.000	.000	0 .000	0 .000	0 .000	0 .000	.000	.000	.000
OHC	0 .000	0 .000	0 .000	0 .000	.000	.000	.000	0 .000	0 .000	0 .000	0 .000	.000	.000	.000
ALL UNITS	0 .000	0 .000	0 .000	0 .000	.000	.000	.000	0 .000	0 .000	0 .000	0 .000	.000	.000	.000

CITY OF MISSISSAUGA  
REPORT REF: F004PLN

SCHOOL POPULATION PROFILE  
PLANNING DISTRICT - 60

RUN DATE - 90.SEP.25  
PAGE 64

UNIT TYPE DESCRIPTION	P E E L B O A R D O F E D U C A T I O N							D U F F E R I N - P E E L S E P A R A T E				S C H O O L B O A R D		
	SUPPORT NO. PC.	SCHOOL AGE NO.5-10 PC.	POPULATION 11-13	POPULATION 14-18	SCHOOL YIELD/UNIT K-5	SCHOOL YIELD/UNIT 6-8	SCHOOL YIELD/UNIT 9-13	SUPPORT NO. PC.	SCHOOL AGE NO.4-13 PC.	POPULATION 14-15	POPULATION 16-18	SCHOOL YIELD/UNIT JK-8	SCHOOL YIELD/UNIT 9-10	SCHOOL YIELD/UNIT 11-13
APARTMENT CONDOMINIUM	0 .000	0 .000	0 .000	0 .000	.000	.000	.000	0 .000	0 .000	0 .000	0 .000	.000	.000	.000
RENTAL	0 .000	0 .000	0 .000	0 .000	.000	.000	.000	0 .000	0 .000	0 .000	0 .000	.000	.000	.000
OHC	0 .000	0 .000	0 .000	0 .000	.000	.000	.000	0 .000	0 .000	0 .000	0 .000	.000	.000	.000
SENIOR CITIZEN	0 .000	0 .000	0 .000	0 .000	.000	.000	.000	0 .000	0 .000	0 .000	0 .000	.000	.000	.000
ALL UNITS	0 .000	0 .000	0 .000	0 .000	.000	.000	.000	0 .000	0 .000	0 .000	0 .000	.000	.000	.000
OTHER APTS. ABOVE STORES	0 .000	0 .000	0 .000	0 .000	.000	.000	.000	0 .000	0 .000	0 .000	0 .000	.000	.000	.000
PLEXES	0 .000	0 .000	0 .000	0 .000	.000	.000	.000	0 .000	0 .000	0 .000	0 .000	.000	.000	.000
MULTI-USE	17 99.999	1 5.882	1 5.882	1 5.882	.200	.200	.200	0 .000	0 .000	0 .000	0 .000	.000	.000	.000
INSTITUTIONAL	0 .000	0 .000	0 .000	0 .000	.000	.000	.000	0 .000	0 .000	0 .000	0 .000	.000	.000	.000
ALL UNITS	17 99.999	1 5.882	1 5.882	1 5.882	.200	.200	.200	0 .000	0 .000	0 .000	0 .000	.000	.000	.000
DIST. 60 TOTAL	90 81.818	3 3.333	4 4.444	9 10.000	.088	.117	.264	20 18.181	5 25.000	1 5.000	3 15.000	.147	.029	.088



CITY OF MISSISSAUGA  
REPORT REF: F004PLN

SCHOOL POPULATION PROFILE  
PLANNING DISTRICT - 61

RUN DATE - 90.SEP.25  
PAGE 66

UNIT TYPE DESCRIPTION	P E E L B O A R D O F E D U C A T I O N							DUFFERIN - PEEL SEPARATE				SCHOOL BOARD		
	SUPPORT NO. PC.	SCHOOL AGE NO.5-10 PC.	POPULATION 11-13	POPULATION 14-18	SCHOOL YIELD/UNIT K-5	SCHOOL YIELD/UNIT 6-8	SCHOOL YIELD/UNIT 9-13	SUPPORT NO. PC.	SCHOOL AGE NO.4-13 PC.	POPULATION 14-15	POPULATION 16-18	SCHOOL YIELD/UNIT JK-8	SCHOOL YIELD/UNIT 9-10	SCHOOL YIELD/UNIT 11-13
APARTMENT CONDOMINIUM	0 .000	0 .000	0 .000	0 .000	.000	.000	.000	0 .000	0 .000	0 .000	0 .000	.000	.000	.000
RENTAL	0 .000	0 .000	0 .000	0 .000	.000	.000	.000	0 .000	0 .000	0 .000	0 .000	.000	.000	.000
OHC	0 .000	0 .000	0 .000	0 .000	.000	.000	.000	0 .000	0 .000	0 .000	0 .000	.000	.000	.000
SENIOR CITIZEN	0 .000	0 .000	0 .000	0 .000	.000	.000	.000	0 .000	0 .000	0 .000	0 .000	.000	.000	.000
ALL UNITS	0 .000	0 .000	0 .000	0 .000	.000	.000	.000	0 .000	0 .000	0 .000	0 .000	.000	.000	.000
OTHER														
APTS. ABOVE STORES	0 .000	0 .000	0 .000	0 .000	.000	.000	.000	0 .000	0 .000	0 .000	0 .000	.000	.000	.000
PLEXES	0 .000	0 .000	0 .000	0 .000	.000	.000	.000	0 .000	0 .000	0 .000	0 .000	.000	.000	.000
MULTI-USE	2 99.999	0 .000	0 .000	0 .000	.000	.000	.000	0 .000	0 .000	0 .000	0 .000	.000	.000	.000
INSTITUTIONAL	0 .000	0 .000	0 .000	0 .000	.000	.000	.000	0 .000	0 .000	0 .000	0 .000	.000	.000	.000
ALL UNITS	2 99.999	0 .000	0 .000	0 .000	.000	.000	.000	0 .000	0 .000	0 .000	0 .000	.000	.000	.000
DIST. 61 TOTAL	4 99.999	0 .000	0 .000	0 .000	.000	.000	.000	0 .000	0 .000	0 .000	0 .000	.000	.000	.000

CITY OF MISSISSAUGA  
REPORT REF: F004PLN

SCHOOL POPULATION PROFILE  
PLANNING DISTRICT - 62

RUN DATE - 90.SEP.25  
PAGE 67

UNIT TYPE DESCRIPTION	PEEL BOARD OF EDUCATION							DUFFERIN - PEEL SEPARATE SCHOOL BOARD						
	SUPPORT NO. PC.	SCHOOL NO. 5-10 PC.	AGE 11-13	POPULATION 14-18	SCHOOL YIELD/UNIT K-5	6-8	9-13	SUPPORT NO. PC.	SCHOOL NO. 4-13 PC.	AGE 14-15	POPULATION 16-18	SCHOOL YIELD/UNIT JK-8	9-10	11-13
DETACHED FREEHOLD +40 FRONTAGE	5 99.999	1 20.000	0 .000	0 .000	.500	.000	.000	0 .000	0 .000	0 .000	0 .000	.000	.000	.000
FREEHOLD -40 FRONTAGE	0 .000	0 .000	0 .000	0 .000	.000	.000	.000	0 .000	0 .000	0 .000	0 .000	.000	.000	.000
CLUSTER CONDOMINIUM	0 .000	0 .000	0 .000	0 .000	.000	.000	.000	0 .000	0 .000	0 .000	0 .000	.000	.000	.000
MOBILE DWELLING UNITS	0 .000	0 .000	0 .000	0 .000	.000	.000	.000	0 .000	0 .000	0 .000	0 .000	.000	.000	.000
ALL UNITS	5 99.999	1 20.000	0 .000	0 .000	.500	.000	.000	0 .000	0 .000	0 .000	0 .000	.000	.000	.000
SEMI-DETACHED ALL UNITS	0 .000	0 .000	0 .000	0 .000	.000	.000	.000	0 .000	0 .000	0 .000	0 .000	.000	.000	.000
TOWNHOUSE FREEHOLD	0 .000	0 .000	0 .000	0 .000	.000	.000	.000	0 .000	0 .000	0 .000	0 .000	.000	.000	.000
CONDOMINIUM	0 .000	0 .000	0 .000	0 .000	.000	.000	.000	0 .000	0 .000	0 .000	0 .000	.000	.000	.000
RENTAL	0 .000	0 .000	0 .000	0 .000	.000	.000	.000	0 .000	0 .000	0 .000	0 .000	.000	.000	.000
OHC	0 .000	0 .000	0 .000	0 .000	.000	.000	.000	0 .000	0 .000	0 .000	0 .000	.000	.000	.000
ALL UNITS	0 .000	0 .000	0 .000	0 .000	.000	.000	.000	0 .000	0 .000	0 .000	0 .000	.000	.000	.000

CITY OF MISSISSAUGA  
REPORT REF: F004PLN

SCHOOL POPULATION PROFILE  
PLANNING DISTRICT - 62

RUN DATE - 90.SEP.25  
PAGE 68

UNIT TYPE DESCRIPTION	P E E L B O A R D O F E D U C A T I O N							D U F F E R I N - P E E L S E P A R A T E				S C H O O L B O A R D		
	SUPPORT NO. PC.	SCHOOL AGE NO.5-10 PC.	POPULATION 11-13	POPULATION 14-18	SCHOOL YIELD/UNIT K-5	SCHOOL YIELD/UNIT 6-8	SCHOOL YIELD/UNIT 9-13	SUPPORT NO. PC.	SCHOOL AGE NO.4-13 PC.	POPULATION 14-15	POPULATION 16-18	SCHOOL YIELD/UNIT JK-8	SCHOOL YIELD/UNIT 9-10	SCHOOL YIELD/UNIT 11-13
APARTMENT CONDOMINIUM	0 .000	0 .000	0 .000	0 .000	.000	.000	.000	0 .000	0 .000	0 .000	0 .000	.000	.000	.000
RENTAL	0 .000	0 .000	0 .000	0 .000	.000	.000	.000	0 .000	0 .000	0 .000	0 .000	.000	.000	.000
OHC	0 .000	0 .000	0 .000	0 .000	.000	.000	.000	0 .000	0 .000	0 .000	0 .000	.000	.000	.000
SENIOR CITIZEN	0 .000	0 .000	0 .000	0 .000	.000	.000	.000	0 .000	0 .000	0 .000	0 .000	.000	.000	.000
ALL UNITS	0 .000	0 .000	0 .000	0 .000	.000	.000	.000	0 .000	0 .000	0 .000	0 .000	.000	.000	.000
OTHER														
APTS. ABOVE STORES	0 .000	0 .000	0 .000	0 .000	.000	.000	.000	0 .000	0 .000	0 .000	0 .000	.000	.000	.000
PLEXES	0 .000	0 .000	0 .000	0 .000	.000	.000	.000	0 .000	0 .000	0 .000	0 .000	.000	.000	.000
MULTI-USE	0 .000	0 .000	0 .000	0 .000	.000	.000	.000	0 .000	0 .000	0 .000	0 .000	.000	.000	.000
INSTITUTIONAL	0 .000	0 .000	0 .000	0 .000	.000	.000	.000	0 .000	0 .000	0 .000	0 .000	.000	.000	.000
ALL UNITS	0 .000	0 .000	0 .000	0 .000	.000	.000	.000	0 .000	0 .000	0 .000	0 .000	.000	.000	.000
DIST. 62 TOTAL	5 99,999	1 20,000	0 .000	0 .000	.500	.000	.000	0 .000	0 .000	0 .000	0 .000	.000	.000	.000

CITY OF MISSISSAUGA  
REPORT REF: F004PLN

SCHOOL POPULATION PROFILE  
PLANNING DISTRICT - 63

RUN DATE - 90.SEP.25  
PAGE 69

UNIT TYPE DESCRIPTION	P E E L B O A R D O F E D U C A T I O N						DUFFERIN - PEEL SEPARATE				SCHOOL BOARD			
	SUPPORT NO. PC.	SCHOOL AGE NO.5-10 PC.	POPULATION 11-13	POPULATION 14-18	SCHOOL YIELD/UNIT K-5	SCHOOL YIELD/UNIT 6-8	SCHOOL YIELD/UNIT 9-13	SUPPORT NO. PC.	SCHOOL AGE NO.4-13 PC.	POPULATION 14-15	POPULATION 16-18	SCHOOL JK-8	BOARD 9-10	YIELD/UNIT 11-13
DETACHED														
FREEHOLD +40 FRONTAGE	22 84.615	0 .000	1 4.645	3 13.636	.000	.125	.375	4 15.384	0 .000	0 .000	0 .000	.000	.000	.000
FREEHOLD -40 FRONTAGE	1 99.999	0 .000	0 .000	0 .000	.000	.000	.000	0 .000	0 .000	0 .000	0 .000	.000	.000	.000
CLUSTER CONDOMINIUM	0 .000	0 .000	0 .000	0 .000	.000	.000	.000	0 .000	0 .000	0 .000	0 .000	.000	.000	.000
MOBILE DWELLING UNITS	0 .000	0 .000	0 .000	0 .000	.000	.000	.000	0 .000	0 .000	0 .000	0 .000	.000	.000	.000
ALL UNITS	23 85.185	0 .000	1 4.347	3 13.043	.000	.111	.333	4 14.814	0 .000	0 .000	0 .000	.000	.000	.000
SEMI-DETACHED														
ALL UNITS	0 .000	0 .000	0 .000	0 .000	.000	.000	.000	0 .000	0 .000	0 .000	0 .000	.000	.000	.000
TOWNHOUSE														
FREEHOLD	0 .000	0 .000	0 .000	0 .000	.000	.000	.000	0 .000	0 .000	0 .000	0 .000	.000	.000	.000
CONDOMINIUM	0 .000	0 .000	0 .000	0 .000	.000	.000	.000	0 .000	0 .000	0 .000	0 .000	.000	.000	.000
RENTAL	0 .000	0 .000	0 .000	0 .000	.000	.000	.000	0 .000	0 .000	0 .000	0 .000	.000	.000	.000
OHC	0 .000	0 .000	0 .000	0 .000	.000	.000	.000	0 .000	0 .000	0 .000	0 .000	.000	.000	.000
ALL UNITS	0 .000	0 .000	0 .000	0 .000	.000	.000	.000	0 .000	0 .000	0 .000	0 .000	.000	.000	.000



CITY OF MISSISSAUGA  
REPORT REF: F004PLN

SCHOOL POPULATION PROFILE  
PLANNING DISTRICT - 63

RUN DATE - 90.SEP.25  
PAGE 70

UNIT TYPE DESCRIPTION	P E E L B O A R D O F E D U C A T I O N							DUFFERIN - PEEL SEPARATE				SCHOOL BOARD		
	SUPPORT NO. PC.	SCHOOL AGE NO. 5-10 PC.	POPULATION 11-13	POPULATION 14-18	SCHOOL YIELD/UNIT K-5	SCHOOL YIELD/UNIT 6-8	SCHOOL YIELD/UNIT 9-13	SUPPORT NO. PC.	SCHOOL AGE NO. 4-13 PC.	POPULATION 14-15	POPULATION 16-18	SCHOOL YIELD/UNIT JK-8	SCHOOL YIELD/UNIT 9-10	SCHOOL YIELD/UNIT 11-13
APARTMENT CONDOMINIUM	0 .000	0 .000	0 .000	0 .000	.000	.000	.000	0 .000	0 .000	0 .000	0 .000	.000	.000	.000
RENTAL	0 .000	0 .000	0 .000	0 .000	.000	.000	.000	0 .000	0 .000	0 .000	0 .000	.000	.000	.000
OHC	0 .000	0 .000	0 .000	0 .000	.000	.000	.000	0 .000	0 .000	0 .000	0 .000	.000	.000	.000
SENIOR CITIZEN	0 .000	0 .000	0 .000	0 .000	.000	.000	.000	0 .000	0 .000	0 .000	0 .000	.000	.000	.000
ALL UNITS	0 .000	0 .000	0 .000	0 .000	.000	.000	.000	0 .000	0 .000	0 .000	0 .000	.000	.000	.000
OTHER APTS. ABOVE STORES	0 .000	0 .000	0 .000	0 .000	.000	.000	.000	0 .000	0 .000	0 .000	0 .000	.000	.000	.000
PLEXES	0 .000	0 .000	0 .000	0 .000	.000	.000	.000	0 .000	0 .000	0 .000	0 .000	.000	.000	.000
MULTI-USE	0 .000	0 .000	0 .000	0 .000	.000	.000	.000	0 .000	0 .000	0 .000	0 .000	.000	.000	.000
INSTITUTIONAL	0 .000	0 .000	0 .000	0 .000	.000	.000	.000	0 .000	0 .000	0 .000	0 .000	.000	.000	.000
ALL UNITS	0 .000	0 .000	0 .000	0 .000	.000	.000	.000	0 .000	0 .000	0 .000	0 .000	.000	.000	.000
DIST. 63 TOTAL	23 85,185	0 .000	1 4,347	3 13,043	.000	.111	.333	4 14,814	0 .000	0 .000	0 .000	.000	.000	.000



CITY OF MISSISSAUGA  
REPORT REF: F004PLN

SCHOOL POPULATION PROFILE  
PLANNING DISTRICT - 67

RUN DATE - 90.SEP.25  
PAGE 71

UNIT TYPE DESCRIPTION	PEEL BOARD OF EDUCATION				SCHOOL YIELD/UNIT			DUFFERIN - PEEL SEPARATE				SCHOOL BOARD		
	SUPPORT NO. PC.	SCHOOL AGE NO.5-10 PC.	POPULATION 11-13	POPULATION 14-18	K-5	6-8	9-13	SUPPORT NO. PC.	SCHOOL AGE NO.4-13 PC.	POPULATION 14-15	POPULATION 16-18	JK-8	9-10	11-13
DETACHED														
FREEHOLD +40 FRONTAGE	30	2	3	4	.200	.300	.400	0	0	0	0	.000	.000	.000
	99.999	6.666	10.000	13.333				.000	.000	.000	.000			
FREEHOLD -40 FRONTAGE	3	0	0	1	.000	.000	1.000	0	0	0	0	.000	.000	.000
	99.999	.000	.000	33.333				.000	.000	.000	.000			
CLUSTER CONDOMINIUM	0	0	0	0	.000	.000	.000	0	0	0	0	.000	.000	.000
	.000	.000	.000	.000				.000	.000	.000	.000			
MOBILE DWELLING UNITS	0	0	0	0	.000	.000	.000	0	0	0	0	.000	.000	.000
	.000	.000	.000	.000				.000	.000	.000	.000			
ALL UNITS	33	2	3	5	.181	.272	.454	0	0	0	0	.000	.000	.000
	99.999	6.666	9.090	15.151				.000	.000	.000	.000			
SEMI-DETACHED														
ALL UNITS	0	0	0	0	.000	.000	.000	0	0	0	0	.000	.000	.000
	.000	.000	.000	.000				.000	.000	.000	.000			
TOWNHOUSE														
FREEHOLD	0	0	0	0	.000	.000	.000	0	0	0	0	.000	.000	.000
	.000	.000	.000	.000				.000	.000	.000	.000			
CONDOMINIUM	0	0	0	0	.000	.000	.000	0	0	0	0	.000	.000	.000
	.000	.000	.000	.000				.000	.000	.000	.000			
RENTAL	0	0	0	0	.000	.000	.000	0	0	0	0	.000	.000	.000
	.000	.000	.000	.000				.000	.000	.000	.000			
OHC	0	0	0	0	.000	.000	.000	0	0	0	0	.000	.000	.000
	.000	.000	.000	.000				.000	.000	.000	.000			
ALL UNITS	0	0	0	0	.000	.000	.000	0	0	0	0	.000	.000	.000
	.000	.000	.000	.000				.000	.000	.000	.000			

CITY OF MISSISSAUGA  
REPORT REF: F004PLN

SCHOOL POPULATION PROFILE  
PLANNING DISTRICT - 67

RUN DATE - 90.SEP.25  
PAGE 72

UNIT TYPE DESCRIPTION	P E E L B O A R D O F E D U C A T I O N						D U F F E R I N - P E E L S E P A R A T E			S C H O O L B O A R D					
	SUPPORT NO. PC.	SCHOOL NO.5-10 PC.	AGE 11-13	POPULATION 14-18	SCHOOL YIELD/UNIT K-5	6-8	9-13	SUPPORT NO. PC.	SCHOOL NO.4-13 PC.	AGE 14-15	POPULATION 16-18	SCHOOL JK-8	YIELD/UNIT 9-10	11-13	
APARTMENT CONDOMINIUM	0 .000	0 .000	0 .000	0 .000	0 .000	.000	.000	.000	0 .000	0 .000	0 .000	0 .000	.000	.000	.000
RENTAL	0 .000	0 .000	0 .000	0 .000	0 .000	.000	.000	.000	0 .000	0 .000	0 .000	0 .000	.000	.000	.000
OHC	0 .000	0 .000	0 .000	0 .000	0 .000	.000	.000	.000	0 .000	0 .000	0 .000	0 .000	.000	.000	.000
SENIOR CITIZEN	0 .000	0 .000	0 .000	0 .000	0 .000	.000	.000	.000	0 .000	0 .000	0 .000	0 .000	.000	.000	.000
ALL UNITS	0 .000	0 .000	0 .000	0 .000	0 .000	.000	.000	.000	0 .000	0 .000	0 .000	0 .000	.000	.000	.000
OTHER APTS. ABOVE STORES	0 .000	0 .000	0 .000	0 .000	0 .000	.000	.000	.000	0 .000	0 .000	0 .000	0 .000	.000	.000	.000
PLEXES	0 .000	0 .000	0 .000	0 .000	0 .000	.000	.000	.000	0 .000	0 .000	0 .000	0 .000	.000	.000	.000
MULTI-USE	4 99.999	0 .000	0 .000	1 25.000	1 .000	.000	.000	1.000	0 .000	0 .000	0 .000	0 .000	.000	.000	.000
INSTITUTIONAL	0 .000	0 .000	0 .000	0 .000	0 .000	.000	.000	.000	0 .000	0 .000	0 .000	0 .000	.000	.000	.000
ALL UNITS	4 99.999	0 .000	0 .000	1 25.000	1 .000	.000	.000	1.000	0 .000	0 .000	0 .000	0 .000	.000	.000	.000
DIST. 67 TOTAL	37 99.999	2 5.405	3 8.108	6 16.216	.166	.250	.500	.000	0 .000	0 .000	0 .000	0 .000	.000	.000	.000

CITY OF MISSISSAUGA  
REPORT REF: F004PLN

SCHOOL POPULATION PROFILE  
PLANNING DISTRICT - 68

RUN DATE - 90.SEP.25  
PAGE 73

UNIT TYPE DESCRIPTION	P E E L B O A R D O F E D U C A T I O N							D U F F E R I N - P E E L S E P A R A T E				S C H O O L B O A R D		
	SUPPORT NO. PC.	SCHOOL NO.5-10 PC.	AGE 11-13	POPULATION 14-18	SCHOOL YIELD/UNIT K-5	6-8	9-13	SUPPORT NO. PC.	SCHOOL NO.4-13 PC.	AGE 14-15	POPULATION 16-18	SCHOOL YIELD/UNIT JK-8	9-10	11-13
DETACHED FREEHOLD +40 FRONTAGE	9 56.250	0 .000	0 .000	0 .000	.000	.000	.000	7 43.750	2 28.571	0 .000	0 .000	.333	.000	.000
FREEHOLD -40 FRONTAGE	0 .000	0 .000	0 .000	0 .000	.000	.000	.000	0 .000	0 .000	0 .000	0 .000	.000	.000	.000
CLUSTER CONDOMINIUM	0 .000	0 .000	0 .000	0 .000	.000	.000	.000	0 .000	0 .000	0 .000	0 .000	.000	.000	.000
MOBILE DWELLING UNITS	0 .000	0 .000	0 .000	0 .000	.000	.000	.000	0 .000	0 .000	0 .000	0 .000	.000	.000	.000
ALL UNITS	9 56.250	0 .000	0 .000	0 .000	.000	.000	.000	7 43.750	2 28.571	0 .000	0 .000	.333	.000	.000
SEMI-DETACHED ALL UNITS	0 .000	0 .000	0 .000	0 .000	.000	.000	.000	0 .000	0 .000	0 .000	0 .000	.000	.000	.000
TOWNHOUSE FREEHOLD	0 .000	0 .000	0 .000	0 .000	.000	.000	.000	0 .000	0 .000	0 .000	0 .000	.000	.000	.000
CONDOMINIUM	0 .000	0 .000	0 .000	0 .000	.000	.000	.000	0 .000	0 .000	0 .000	0 .000	.000	.000	.000
RENTAL	0 .000	0 .000	0 .000	0 .000	.000	.000	.000	0 .000	0 .000	0 .000	0 .000	.000	.000	.000
OHC	0 .000	0 .000	0 .000	0 .000	.000	.000	.000	0 .000	0 .000	0 .000	0 .000	.000	.000	.000
ALL UNITS	0 .000	0 .000	0 .000	0 .000	.000	.000	.000	0 .000	0 .000	0 .000	0 .000	.000	.000	.000

CITY OF MISSISSAUGA  
REPORT REF: F004PLN

SCHOOL POPULATION PROFILE  
PLANNING DISTRICT - 68

RUN DATE - 90.SEP.25  
PAGE 74

UNIT TYPE DESCRIPTION	P E E L B O A R D O F E D U C A T I O N							D U F F E R I N - P E E L S E P A R A T E				S C H O O L B O A R D		
	SUPPORT NO. PC.	SCHOOL AGE NO.5-10 PC.	POPULATION 11-13	POPULATION 14-18	SCHOOL YIELD/UNIT K-5	SCHOOL YIELD/UNIT 6-8	SCHOOL YIELD/UNIT 9-13	SUPPORT NO. PC.	SCHOOL AGE NO.4-13 PC.	POPULATION 14-15	POPULATION 16-18	SCHOOL YIELD/UNIT JK-8	SCHOOL YIELD/UNIT 9-10	SCHOOL YIELD/UNIT 11-13
APARTMENT CONDOMINIUM	0 .000	0 .000	0 .000	0 .000	.000	.000	.000	0 .000	0 .000	0 .000	0 .000	.000	.000	.000
RENTAL	0 .000	0 .000	0 .000	0 .000	.000	.000	.000	0 .000	0 .000	0 .000	0 .000	.000	.000	.000
OHC	0 .000	0 .000	0 .000	0 .000	.000	.000	.000	0 .000	0 .000	0 .000	0 .000	.000	.000	.000
SENIOR CITIZEN	0 .000	0 .000	0 .000	0 .000	.000	.000	.000	0 .000	0 .000	0 .000	0 .000	.000	.000	.000
ALL UNITS	0 .000	0 .000	0 .000	0 .000	.000	.000	.000	0 .000	0 .000	0 .000	0 .000	.000	.000	.000
OTHER APTS. ABOVE STORES	0 .000	0 .000	0 .000	0 .000	.000	.000	.000	0 .000	0 .000	0 .000	0 .000	.000	.000	.000
PLEXES	0 .000	0 .000	0 .000	0 .000	.000	.000	.000	0 .000	0 .000	0 .000	0 .000	.000	.000	.000
MULTI-USE	0 .000	0 .000	0 .000	0 .000	.000	.000	.000	0 .000	0 .000	0 .000	0 .000	.000	.000	.000
INSTITUTIONAL	0 .000	0 .000	0 .000	0 .000	.000	.000	.000	0 .000	0 .000	0 .000	0 .000	.000	.000	.000
ALL UNITS	0 .000	0 .000	0 .000	0 .000	.000	.000	.000	0 .000	0 .000	0 .000	0 .000	.000	.000	.000
DIST. 68 TOTAL	9 56.250	0 .000	0 .000	0 .000	.000	.000	.000	7 43,750	2 28,571	0 .000	0 .000	.333	.000	.000

CITY OF MISSISSAUGA  
REPORT REF: F004PLN

SCHOOL POPULATION PROFILE  
PLANNING DISTRICT - 82

RUN DATE - 90.SEP.25  
PAGE 75

UNIT TYPE DESCRIPTION	P E E L B O A R D O F E D U C A T I O N							D U F F E R I N - P E E L S E P A R A T E				S C H O O L B O A R D			
	SUPPORT NO. PC.	SCHOOL NO.5-10 PC.	AGE 11-13	POPULATION 14-18	SCHOOL YIELD/UNIT K-5 6-8 9-13			SUPPORT NO. PC.	SCHOOL NO.4-13 PC.	AGE 14-15	POPULATION 16-18	SCHOOL YIELD/UNIT JK-8 9-10 11-13			
DETACHED															
FREEHOLD +40 FRONTAGE	4 30.769	0 .000	0 .000	0 .000	.000	.000	.000	9 69.230	5 55.555	0 .000	0 .000	1.250	.000	.000	
FREEHOLD -40 FRONTAGE	4 99.999	0 .000	1 25.000	1 25.000	.000	1.000	1.000	0 .000	0 .000	0 .000	0 .000	.000	.000	.000	
CLUSTER CONDOMINIUM	0 .000	0 .000	0 .000	0 .000	.000	.000	.000	0 .000	0 .000	0 .000	0 .000	.000	.000	.000	
MOBILE DWELLING UNITS	0 .000	0 .000	0 .000	0 .000	.000	.000	.000	0 .000	0 .000	0 .000	0 .000	.000	.000	.000	
ALL UNITS	8 47.058	0 .000	1 12.800	1 12.800	.000	.200	.200	9 52.941	5 55.555	0 .000	0 .000	1.000	.000	.000	
SEMI-DETACHED															
ALL UNITS	0 .000	0 .000	0 .000	0 .000	.000	.000	.000	0 .000	0 .000	0 .000	0 .000	.000	.000	.000	
TOWNHOUSE															
FREEHOLD	0 .000	0 .000	0 .000	0 .000	.000	.000	.000	0 .000	0 .000	0 .000	0 .000	.000	.000	.000	
CONDOMINIUM	0 .000	0 .000	0 .000	0 .000	.000	.000	.000	0 .000	0 .000	0 .000	0 .000	.000	.000	.000	
RENTAL	0 .000	0 .000	0 .000	0 .000	.000	.000	.000	0 .000	0 .000	0 .000	0 .000	.000	.000	.000	
OHC	0 .000	0 .000	0 .000	0 .000	.000	.000	.000	0 .000	0 .000	0 .000	0 .000	.000	.000	.000	
ALL UNITS	0 .000	0 .000	0 .000	0 .000	.000	.000	.000	0 .000	0 .000	0 .000	0 .000	.000	.000	.000	

CITY OF MISSISSAUGA  
REPORT REF: F004PLN

SCHOOL POPULATION PROFILE  
PLANNING DISTRICT - 82

RUN DATE - 90.SEP.25  
PAGE 76

UNIT TYPE DESCRIPTION	P E E L B O A R D O F E D U C A T I O N							D U F F E R I N - P E E L S E P A R A T E				S C H O O L B O A R D		
	SUPPORT NO. PC.	SCHOOL AGE POPULATION			SCHOOL YIELD/UNIT			SUPPORT NO. PC.	SCHOOL AGE POPULATION			SCHOOL YIELD/UNIT		
		NO.5-10 PC.	11-13	14-18	K-5	6-8	9-13		NO.4-13 PC.	14-15	16-18	JK-8	9-10	11-13
APARTMENT CONDOMINIUM	0 .000	0 .000	0 .000	0 .000	.000	.000	.000	0 .000	0 .000	0 .000	0 .000	.000	.000	.000
RENTAL	0 .000	0 .000	0 .000	0 .000	.000	.000	.000	0 .000	0 .000	0 .000	0 .000	.000	.000	.000
OHC	0 .000	0 .000	0 .000	0 .000	.000	.000	.000	0 .000	0 .000	0 .000	0 .000	.000	.000	.000
SENIOR CITIZEN	0 .000	0 .000	0 .000	0 .000	.000	.000	.000	0 .000	0 .000	0 .000	0 .000	.000	.000	.000
ALL UNITS	0 .000	0 .000	0 .000	0 .000	.000	.000	.000	0 .000	0 .000	0 .000	0 .000	.000	.000	.000
OTHER														
APTS. ABOVE STORES	0 .000	0 .000	0 .000	0 .000	.000	.000	.000	0 .000	0 .000	0 .000	0 .000	.000	.000	.000
PLEXES	0 .000	0 .000	0 .000	0 .000	.000	.000	.000	0 .000	0 .000	0 .000	0 .000	.000	.000	.000
MULTI-USE	0 .000	0 .000	0 .000	0 .000	.000	.000	.000	0 .000	0 .000	0 .000	0 .000	.000	.000	.000
INSTITUTIONAL	0 .000	0 .000	0 .000	0 .000	.000	.000	.000	0 .000	0 .000	0 .000	0 .000	.000	.000	.000
ALL UNITS	0 .000	0 .000	0 .000	0 .000	.000	.000	.000	0 .000	0 .000	0 .000	0 .000	.000	.000	.000
DIST. 82 TOTAL	8 47,058	0 .000	1 12,500	1 12,500	.000	.200	.200	9 52,941	5 55,555	0 .000	0 .000	1.000	.000	.000

CITY OF MISSISSAUGA  
REPORT REF: F004PLN

SCHOOL POPULATION PROFILE  
PLANNING DISTRICT - 90

RUN DATE - 90.SEP.25  
PAGE 77

UNIT TYPE DESCRIPTION	P E E L B O A R D O F E D U C A T I O N							D U F F E R I N - P E E L S E P A R A T E				S C H O O L B O A R D			
	SUPPORT NO. PC.	SCHOOL NO.5-10 PC.	AGE 11-13	POPULATION 14-18	SCHOOL YIELD/UNIT	K-5	6-8	9-13	SUPPORT NO. PC.	SCHOOL NO.4-13 PC.	AGE 14-15	POPULATION 16-18	SCHOOL JK-8	9-10	11-13
DETACHED															
FREEHOLD +40 FRONTAGE	51 76.119	1 1.960	2 3.921	2 3.921	.040	.080	.080	16 23.880	0 .000	2 12.500	2 12.500	.000	.080	.080	
FREEHOLD -40 FRONTAGE	8 99.999	0 .000	0 .000	1 12.500	.000	.000	.333	0 .000	0 .000	0 .000	0 .000	.000	.000	.000	
CLUSTER CONDOMINIUM	0 .000	0 .000	0 .000	0 .000	.000	.000	.000	0 .000	0 .000	0 .000	0 .000	.000	.000	.000	
MOBILE DWELLING UNITS	0 .000	0 .000	0 .000	0 .000	.000	.000	.000	0 .000	0 .000	0 .000	0 .000	.000	.000	.000	
ALL UNITS	59 78.666	1 1.694	2 3.389	3 5.084	.035	.071	.107	16 21.333	0 .000	2 12.500	2 12.500	.000	.071	.071	
SEMI-DETACHED															
ALL UNITS	0 .000	0 .000	0 .000	0 .000	.000	.000	.000	0 .000	0 .000	0 .000	0 .000	.000	.000	.000	
TOWNHOUSE															
FREEHOLD	0 .000	0 .000	0 .000	0 .000	.000	.000	.000	0 .000	0 .000	0 .000	0 .000	.000	.000	.000	
CONDOMINIUM	0 .000	0 .000	0 .000	0 .000	.000	.000	.000	0 .000	0 .000	0 .000	0 .000	.000	.000	.000	
RENTAL	0 .000	0 .000	0 .000	0 .000	.000	.000	.000	0 .000	0 .000	0 .000	0 .000	.000	.000	.000	
OHC	0 .000	0 .000	0 .000	0 .000	.000	.000	.000	0 .000	0 .000	0 .000	0 .000	.000	.000	.000	
ALL UNITS	0 .000	0 .000	0 .000	0 .000	.000	.000	.000	0 .000	0 .000	0 .000	0 .000	.000	.000	.000	



CITY OF MISSISSAUGA  
REPORT REF: F004PLN

SCHOOL POPULATION PROFILE  
PLANNING DISTRICT - 90

RUN DATE - 90.SEP.25  
PAGE 78

UNIT TYPE DESCRIPTION	P E E L BOARD OF EDUCATION							DUFFERIN - PEEL SEPARATE SCHOOL BOARD						
	SUPPORT NO. PC.	SCHOOL AGE NO. 5-10 PC.	POPULATION 11-13	POPULATION 14-18	SCHOOL YIELD/UNIT K-5	SCHOOL YIELD/UNIT 6-8	SCHOOL YIELD/UNIT 9-13	SUPPORT NO. PC.	SCHOOL AGE NO. 4-13 PC.	POPULATION 14-15	POPULATION 16-18	SCHOOL YIELD/UNIT JK-8	SCHOOL YIELD/UNIT 9-10	SCHOOL YIELD/UNIT 11-13
APARTMENT CONDOMINIUM	0 .000	0 .000	0 .000	0 .000	.000	.000	.000	0 .000	0 .000	0 .000	0 .000	.000	.000	.000
RENTAL	0 .000	0 .000	0 .000	0 .000	.000	.000	.000	0 .000	0 .000	0 .000	0 .000	.000	.000	.000
OHC	0 .000	0 .000	0 .000	0 .000	.000	.000	.000	0 .000	0 .000	0 .000	0 .000	.000	.000	.000
SENIOR CITIZEN	0 .000	0 .000	0 .000	0 .000	.000	.000	.000	0 .000	0 .000	0 .000	0 .000	.000	.000	.000
ALL UNITS	0 .000	0 .000	0 .000	0 .000	.000	.000	.000	0 .000	0 .000	0 .000	0 .000	.000	.000	.000
OTHER APTS. ABOVE STORES	0 .000	0 .000	0 .000	0 .000	.000	.000	.000	0 .000	0 .000	0 .000	0 .000	.000	.000	.000
PLEXES	0 .000	0 .000	0 .000	0 .000	.000	.000	.000	0 .000	0 .000	0 .000	0 .000	.000	.000	.000
MULTI-USE	2 25.000	0 .000	0 .000	0 .000	.000	.000	.000	6 75.000	0 .000	1 16.666	1 16.666	.000	.500	.500
INSTITUTIONAL	0 .000	0 .000	0 .000	0 .000	.000	.000	.000	0 .000	0 .000	0 .000	0 .000	.000	.000	.000
ALL UNITS	2 25.000	0 .000	0 .000	0 .000	.000	.000	.000	6 75.000	0 .000	1 16.666	1 16.666	.000	.500	.500
DIST. 90 TOTAL	61 73.493	1 1.639	2 3.278	3 4.918	.033	.066	.100	22 26.506	0 .000	3 13.636	3 13.636	.000	.100	.100



CITY OF MISSISSAUGA  
REPORT REF: F004PLN

SCHOOL POPULATION PROFILE  
PLANNING DISTRICT - 92

RUN DATE - 90.SEP.25  
PAGE 79

UNIT TYPE DESCRIPTION	P E E L B O A R D O F E D U C A T I O N							D U F F E R I N - P E E L S E P A R A T E				S C H O O L B O A R D		
	SUPPORT NO. PC.	SCHOOL NO.5-10 PC.	AGE 11-13	POPULATION 14-18	SCHOOL K-5	YIELD/UNIT 6-8	9-13	SUPPORT NO. PC.	SCHOOL NO.4-13 PC.	AGE 14-15	POPULATION 16-18	SCHOOL JK-8	YIELD/UNIT 9-10	11-13
DETACHED														
FREEHOLD +40 FRONTAGE	24 88.888	4 16.666	0 .000	2 8.333	.400	.000	.200	3 11.111	0 .000	0 .000	0 .000	.000	.000	.000
FREEHOLD -40 FRONTAGE	0 .000	0 .000	0 .000	0 .000	.000	.000	.000	5 99.999	1 20.000	1 20.000	0 .000	1.000	1.000	.000
CLUSTER CONDOMINIUM	0 .000	0 .000	0 .000	0 .000	.000	.000	.000	0 .000	0 .000	0 .000	0 .000	.000	.000	.000
MOBILE DWELLING UNITS	0 .000	0 .000	0 .000	0 .000	.000	.000	.000	0 .000	0 .000	0 .000	0 .000	.000	.000	.000
ALL UNITS	24 78.000	4 16.666	0 .000	2 8.333	.363	.000	.181	8 26.000	1 12.500	1 12.500	0 .000	.090	.090	.000
SEMI-DETACHED														
ALL UNITS	0 .000	0 .000	0 .000	0 .000	.000	.000	.000	0 .000	0 .000	0 .000	0 .000	.000	.000	.000
TOWNHOUSE														
FREEHOLD	0 .000	0 .000	0 .000	0 .000	.000	.000	.000	0 .000	0 .000	0 .000	0 .000	.000	.000	.000
CONDOMINIUM	0 .000	0 .000	0 .000	0 .000	.000	.000	.000	0 .000	0 .000	0 .000	0 .000	.000	.000	.000
RENTAL	0 .000	0 .000	0 .000	0 .000	.000	.000	.000	0 .000	0 .000	0 .000	0 .000	.000	.000	.000
OHC	0 .000	0 .000	0 .000	0 .000	.000	.000	.000	0 .000	0 .000	0 .000	0 .000	.000	.000	.000
ALL UNITS	0 .000	0 .000	0 .000	0 .000	.000	.000	.000	0 .000	0 .000	0 .000	0 .000	.000	.000	.000

CITY OF MISSISSAUGA  
REPORT REF: F004PLN

SCHOOL POPULATION PROFILE  
PLANNING DISTRICT - 92

RUN DATE - 90.SEP.25  
PAGE 80

UNIT TYPE DESCRIPTION	PEEL BOARD OF EDUCATION							DUFFERIN - PEEL SEPARATE SCHOOL BOARD						
	SUPPORT NO. PC.	SCHOOL AGE NO.5-10 PC.	POPULATION 11-13	POPULATION 14-18	SCHOOL YIELD/UNIT K-5 6-8 9-13			SUPPORT NO. PC.	SCHOOL AGE NO.4-13 PC.	POPULATION 14-15 16-18	SCHOOL BOARD SCHOOL YIELD/UNIT JK-8 9-10 11-13			
APARTMENT CONDOMINIUM	0 .000	0 .000	0 .000	0 .000	.000	.000	.000	0 .000	0 .000	0 .000	0 .000	.000	.000	.000
RENTAL	0 .000	0 .000	0 .000	0 .000	.000	.000	.000	0 .000	0 .000	0 .000	0 .000	.000	.000	.000
OHG	0 .000	0 .000	0 .000	0 .000	.000	.000	.000	0 .000	0 .000	0 .000	0 .000	.000	.000	.000
SENIOR CITIZEN	0 .000	0 .000	0 .000	0 .000	.000	.000	.000	0 .000	0 .000	0 .000	0 .000	.000	.000	.000
ALL UNITS	0 .000	0 .000	0 .000	0 .000	.000	.000	.000	0 .000	0 .000	0 .000	0 .000	.000	.000	.000
OTHER														
APTS. ABOVE STORES	0 .000	0 .000	0 .000	0 .000	.000	.000	.000	0 .000	0 .000	0 .000	0 .000	.000	.000	.000
PLEXES	0 .000	0 .000	0 .000	0 .000	.000	.000	.000	0 .000	0 .000	0 .000	0 .000	.000	.000	.000
MULTI-USE	0 .000	0 .000	0 .000	0 .000	.000	.000	.000	0 .000	0 .000	0 .000	0 .000	.000	.000	.000
INSTITUTIONAL	0 .000	0 .000	0 .000	0 .000	.000	.000	.000	0 .000	0 .000	0 .000	0 .000	.000	.000	.000
ALL UNITS	0 .000	0 .000	0 .000	0 .000	.000	.000	.000	0 .000	0 .000	0 .000	0 .000	.000	.000	.000
DIST. 92 TOTAL	24 75,000	4 16,666	0 .000	2 8,333	.363	.000	.181	8 25,000	1 12,500	1 12,500	0 .000	.090	.090	.000

CITY OF MISSISSAUGA  
REPORT REF: F004PLN

SCHOOL POPULATION PROFILE  
PLANNING DISTRICT - 95

RUN DATE - 90.SEP.25  
PAGE 81

UNIT TYPE DESCRIPTION	PEEL BOARD OF EDUCATION							DUFFERIN - PEEL SEPARATE				SCHOOL BOARD		
	SUPPORT NO. PC.	SCHOOL AGE NO.5-10 PC.	POPULATION 11-13	POPULATION 14-18	SCHOOL YIELD/UNIT K-5 6-8 9-13			SUPPORT NO. PC.	SCHOOL AGE NO.4-13 PC.	POPULATION 14-15	POPULATION 16-18	SCHOOL JK-8	BOARD 9-10	YIELD/UNIT 11-13
DETACHED														
FREEHOLD +40 FRONTAGE	2 99.999	0 .000	0 .000	0 .000	.000	.000	.000	0 .000	0 .000	0 .000	0 .000	.000	.000	.000
FREEHOLD -40 FRONTAGE	0 .000	0 .000	0 .000	0 .000	.000	.000	.000	0 .000	0 .000	0 .000	0 .000	.000	.000	.000
CLUSTER CONDOMINIUM	0 .000	0 .000	0 .000	0 .000	.000	.000	.000	0 .000	0 .000	0 .000	0 .000	.000	.000	.000
MOBILE DWELLING UNITS	0 .000	0 .000	0 .000	0 .000	.000	.000	.000	0 .000	0 .000	0 .000	0 .000	.000	.000	.000
ALL UNITS	2 99.999	0 .000	0 .000	0 .000	.000	.000	.000	0 .000	0 .000	0 .000	0 .000	.000	.000	.000
SEMI-DETACHED														
ALL UNITS	0 .000	0 .000	0 .000	0 .000	.000	.000	.000	0 .000	0 .000	0 .000	0 .000	.000	.000	.000
TOWNHOUSE														
FREEHOLD	0 .000	0 .000	0 .000	0 .000	.000	.000	.000	0 .000	0 .000	0 .000	0 .000	.000	.000	.000
CONDOMINIUM	0 .000	0 .000	0 .000	0 .000	.000	.000	.000	0 .000	0 .000	0 .000	0 .000	.000	.000	.000
RENTAL	0 .000	0 .000	0 .000	0 .000	.000	.000	.000	0 .000	0 .000	0 .000	0 .000	.000	.000	.000
OHC	0 .000	0 .000	0 .000	0 .000	.000	.000	.000	0 .000	0 .000	0 .000	0 .000	.000	.000	.000
ALL UNITS	0 .000	0 .000	0 .000	0 .000	.000	.000	.000	0 .000	0 .000	0 .000	0 .000	.000	.000	.000

CITY OF MISSISSAUGA  
REPORT REF: F004PLN

SCHOOL POPULATION PROFILE  
PLANNING DISTRICT - 95

RUN DATE - 90.SEP.25  
PAGE 82

UNIT TYPE DESCRIPTION	P E E L B O A R D O F E D U C A T I O N							DUFFERIN - PEEL SEPARATE			SCHOOL BOARD			
	SUPPORT NO. PC.	SCHOOL AGE NO.5-10 PC.	POPULATION 11-13	POPULATION 14-18	SCHOOL YIELD/UNIT K-5	SCHOOL YIELD/UNIT 6-8	SCHOOL YIELD/UNIT 9-13	SUPPORT NO. PC.	SCHOOL AGE NO.4-13 PC.	POPULATION 14-15	POPULATION 16-18	SCHOOL YIELD/UNIT JK-8	SCHOOL YIELD/UNIT 9-10	SCHOOL YIELD/UNIT 11-13
APARTMENT CONDOMINIUM	0 .000	0 .000	0 .000	0 .000	.000	.000	.000	0 .000	0 .000	0 .000	0 .000	.000	.000	.000
RENTAL	0 .000	0 .000	0 .000	0 .000	.000	.000	.000	0 .000	0 .000	0 .000	0 .000	.000	.000	.000
OHC	0 .000	0 .000	0 .000	0 .000	.000	.000	.000	0 .000	0 .000	0 .000	0 .000	.000	.000	.000
SENIOR CITIZEN	0 .000	0 .000	0 .000	0 .000	.000	.000	.000	0 .000	0 .000	0 .000	0 .000	.000	.000	.000
ALL UNITS	0 .000	0 .000	0 .000	0 .000	.000	.000	.000	0 .000	0 .000	0 .000	0 .000	.000	.000	.000
OTHER APTS. ABOVE STORES	0 .000	0 .000	0 .000	0 .000	.000	.000	.000	0 .000	0 .000	0 .000	0 .000	.000	.000	.000
PLEXES	0 .000	0 .000	0 .000	0 .000	.000	.000	.000	0 .000	0 .000	0 .000	0 .000	.000	.000	.000
MULTI-USE	0 .000	0 .000	0 .000	0 .000	.000	.000	.000	0 .000	0 .000	0 .000	0 .000	.000	.000	.000
INSTITUTIONAL	0 .000	0 .000	0 .000	0 .000	.000	.000	.000	0 .000	0 .000	0 .000	0 .000	.000	.000	.000
ALL UNITS	0 .000	0 .000	0 .000	0 .000	.000	.000	.000	0 .000	0 .000	0 .000	0 .000	.000	.000	.000
DIST. 95 TOTAL	2 99.999	0 .000	0 .000	0 .000	.000	.000	.000	0 .000	0 .000	0 .000	0 .000	.000	.000	.000

CITY OF MISSISSAUGA  
REPORT REF: F004PLN

SCHOOL POPULATION PROFILE  
CITY TOTALS

RUN DATE - 90.SEP.25  
PAGE 83

UNIT TYPE DESCRIPTION	PEEL BOARD OF EDUCATION							DUFFERIN - PEEL SEPARATE				SCHOOL BOARD		
	SUPPORT NO. PC.	SCHOOL NO. 5-10 PC.	AGE 11-13	POPULATION 14-18	SCHOOL K-5	YIELD/UNIT 6-8	9-13	SUPPORT NO. PC.	SCHOOL NO. 4-13 PC.	AGE 14-15	POPULATION 16-18	SCHOOL JK-8	BOARD 9-10	YIELD/UNIT 11-13
DETACHED														
FREEHOLD +40 FRONTAGE	99,450 63.029	6,529 8.565	3,527 3.546	7,032 7.070	.137	.074	.148	58,333 36.970	10,373 17.782	2,456 4.210	3,523 6.039	.218	.051	.074
FREEHOLD -40 FRONTAGE	26,784 58.084	2,510 9.371	999 3.729	1,511 5.641	.176	.070	.106	19,328 41.915	4,524 23.406	758 3.921	914 4.728	.317	.063	.064
CLUSTER CONDOMINIUM	532 73.177	51 9.586	28 6.263	34 6.390	.201	.110	.134	195 26.822	47 24.102	6 3.076	9 4.615	.165	.023	.035
MOBILE DWELLING UNITS	550 83.081	14 2.545	8 1.464	21 3.818	.045	.026	.068	112 16.918	6 5.357	1 .892	0 .000	.019	.003	.000
ALL UNITS	127,316 62.019	9,104 7.150	4,562 3.583	8,598 6.753	.146	.073	.138	77,968 37.980	14,950 19.174	3,221 4.131	4,446 5.702	.240	.051	.071
SEMI-DETACHED														
ALL UNITS	35,111 59.632	2,767 7.880	1,444 4.112	2,668 7.570	.166	.086	.158	23,768 40.367	4,748 19.976	1,064 4.476	1,400 6.890	.284	.063	.083
TOWNHOUSE														
FREEHOLD	2,545 70.733	216 8.487	103 4.047	125 4.911	.167	.080	.097	1,053 29.266	253 24.026	37 3.513	48 4.558	.196	.028	.037
CONDOMINIUM	23,503 72.352	1,705 7.254	807 3.433	1,431 6.088	.147	.070	.124	8,981 27.647	1,910 21.267	370 4.119	451 6.021	.166	.032	.039
RENTAL	5,077 72.611	613 12.074	280 5.515	504 9.927	.306	.140	.252	1,915 27.388	472 24.647	86 4.490	118 6.161	.236	.043	.059
OHC	220 74.324	28 12.727	17 7.727	35 15.909	.337	.204	.421	76 25.675	21 27.631	7 9.210	6 7.894	.253	.084	.072
ALL UNITS	31,345 72.273	2,562 8.173	1,207 3.850	2,095 6.683	.172	.081	.140	12,025 27.726	2,656 22.087	500 4.158	623 5.180	.178	.033	.041

CITY OF MISSISSAUGA  
REPORT REF: F004PLN

SCHOOL POPULATION PROFILE  
CITY TOTALS

RUN DATE - 90.SEP.25  
PAGE 84

UNIT TYPE DESCRIPTION	P E E L B O A R D O F E D U C A T I O N				SCHOOL YIELD/UNIT			DUFFERIN - P E E L S E P A R A T E				SCHOOL BOARD		
	SUPPORT NO. PC.	SCHOOL NO.5-10 PC.	AGE 11-13	POPULATION 14-18	K-5	6-8	9-13	SUPPORT NO. PC.	SCHOOL NO.4-13 PC.	AGE 14-15	POPULATION 16-18	SCHOOL JK-8	BOARD 9-10	YIELD/UNIT 11-13
APARTMENT CONDOMINIUM	18,127 74.315	687 3.789	293 1.616	551 3.039	.062	.026	.049	6,265 25.684	882 14.078	185 2.952	232 3.703	.079	.016	.020
RENTAL	42,243 71.612	2,889 6.839	1,058 2.504	1,651 3.908	.105	.038	.060	16,745 28.387	2,996 17.891	443 2.645	497 2.968	.109	.016	.018
OHC	110 74.324	0 .000	0 .000	0 .000	.000	.000	.000	38 25.675	9 23.684	1 2.631	0 .000	.084	.009	.000
SENIOR CITIZEN	1,415 80.306	0 .000	0 .000	0 .000	.000	.000	.000	347 19.693	0 .000	0 .000	0 .000	.000	.000	.000
ALL UNITS	61,895 72.570	3,576 5.777	1,351 2.182	2,202 3.857	.089	.033	.055	23,395 27.429	3,887 16.614	629 2.688	729 3.116	.097	.015	.018
OTHER														
APTS. ABOVE STORES	1,108 75.633	70 6.334	32 2.895	46 4.162	.109	.050	.071	356 24.366	71 19.943	13 3.651	8 2.247	.110	.020	.012
PLEXES	555 69.899	35 6.306	14 2.522	21 3.783	.099	.039	.059	239 30.100	56 23.430	3 1.255	6 2.510	.159	.008	.017
MULTI-USE	200 74.906	4 2.000	4 2.000	5 2.500	.053	.053	.055	67 25.093	8 11.940	4 5.970	5 7.462	.106	.053	.066
INSTITUTIONAL	101 68.243	0 .000	0 .000	0 .000	.000	.000	.000	47 31.756	0 .000	0 .000	0 .000	.000	.000	.000
ALL UNITS	1,961 73.445	109 5.558	60 2.549	72 3.671	.101	.046	.067	709 26.554	135 19.040	20 2.820	19 2.679	.126	.018	.017
CITY TOTAL	257,628 66.140	18,118 7.032	8,614 3.343	15,625 6.064	.134	.063	.115	137,865 34.859	26,376 19.131	5,434 3.941	7,217 5.234	.195	.040	.053