


2013 HIGHLIGHTS

KEY FACTS

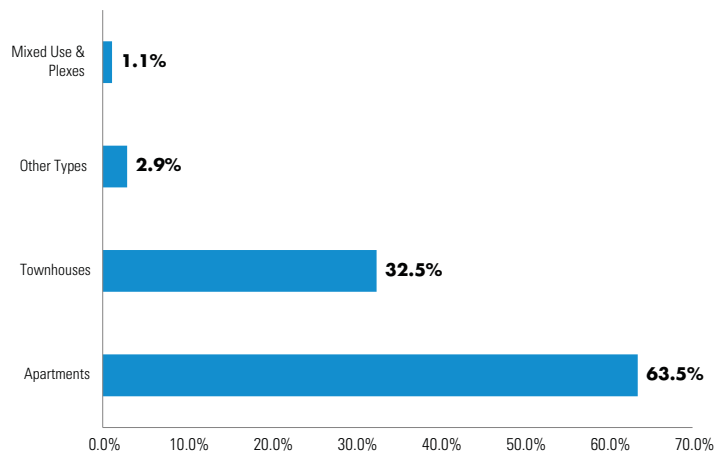
- 2013 Residential Directory includes only multi type residential units
- 112,604 residential units included in this directory
- 71,503 (63.5%) of units are apartments
- 36,588 (32.5%) of units are townhouses
- 1,241 (1.1%) of units are plexes and mixed-use
- 3,272 (2.9%) of units are others types of dwellings (i.e. seniors homes, mobile homes)




MULTI-RESIDENTIAL UNITS IN DOWNTOWN CHARACTER AREAS

CHARACTER AREA	APARTMENT UNITS	% OF APARTMENTS	TOWNHOUSE UNITS	% OF TOWNHOUSES	TOTAL MULTI-RESIDENTIAL UNITS	% OF TOTAL MULTI-RESIDENTIAL UNITS
DT Cooksville	4,002	13.4%	196	18.1%	4,198	13.6%
DT Core	14,725	49.4%	87	8.0%	14,812	48.0%
DT Fairview	6,048	20.3%	681	62.8%	6,729	21.8%
DT Hospital	5,007	16.8%	121	11.2%	5,128	16.6%
Total	29,782	100.0%	1,085	100.0%	30,867	100.0%

RESIDENTIAL UNITS, BY BUILDING TYPE CITY WIDE



RESIDENTIAL DIRECTORY KML



WANT MORE?

VIEW THE KML AT MISSISSAUGA.CA/DATA

Introduction

The Residential Directory includes information on development that is built, under construction or for which a building permit was issued as of September 30, 2012.

The directory is based on an inventory conducted by the Policy Planning Division and provides information on all residential multiple unit sites in the City of Mississauga. In the inventory these sites are organized by the following building types: apartments, plexes, residential institutional buildings, buildings with residential and retail uses (classified as mixed RES/RET), townhouses, cluster detached, semi-detached, and mobile homes.

Some summary statistics based on unit type and geography (character areas) are also provided in this directory.

A Guide to Using this Data

This data is structured into three feature classes: Buildings, Centres, and Complexes. A feature class is a grouping of like items. These feature classes are also represented and delivered in KML file format and

can be viewed in mapping software such as Google Earth, ESRI ArcExplorer and many others.

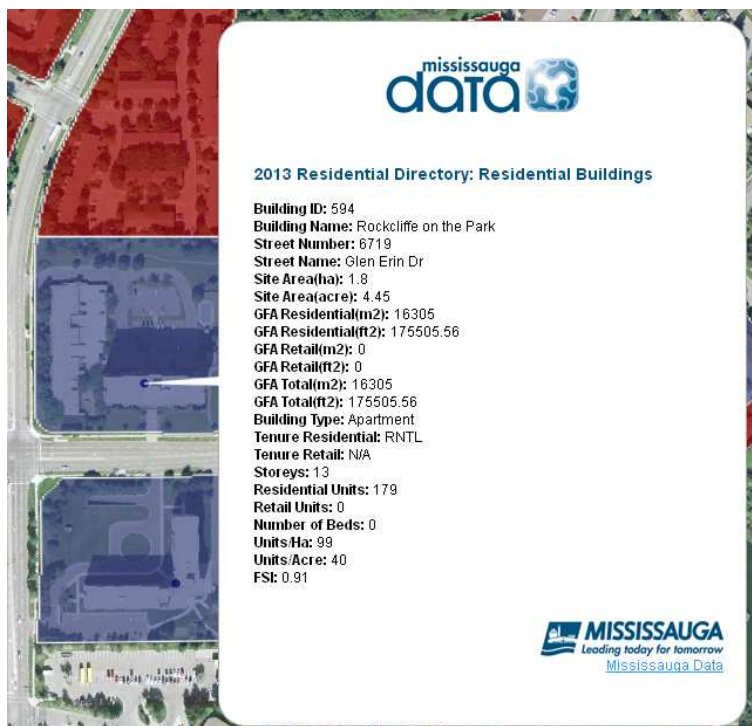


Figure 1: Feature Class Representation Example

Figure 1 illustrates the three feature classes: Buildings (represented as blue dots), Centres (blue polygons), and Complexes (red polygons). Most mapping software applications will allow you to click on any one of these features and display the attributes of an individual Building, Centre, or Complex.

In many cases multiple buildings are located on one centre. We record the individual attributes of each building in this case as well as the centre.

Figure 1 also illustrates how the structures are located in the complex and in the centres. Attributes of the entire complex are available in this directory; however this directory does not collect attributes of individual structures within complexes. We encourage you to download the KML file and explore the dataset.

Buildings Feature Class:

This feature class contains: apartments, plexes, residential institutional, and mixed-residential and retail (RES/RET) buildings.

Centres Feature Class:

A centre generally represents a site where one or more buildings exist. In many cases when a development includes multiple buildings on one property, statistics provided through site plans or other sources are for the entire centre not for each building. The centre table provides data that are common for all buildings on the site (i.e. zoning, designation, etc.).

Complexes Feature Class:

This feature class contains: on-street and condominium townhouses, detached and semi-detached condominium developments, and mobile homes. Typically complexes contain many blocks, often with one address for the entire site.

Attributes:

The following is a description of each data attribute provided:

Attribute	Description
1. Centre ID or Complex ID	A unique number per site.
2. Building ID	A unique number per buildings within centres. This number is not provided for buildings within complexes.
3. Number of Z Area	Administrative areas in the city, created for mapping purposes.
4. Character Area	As provided by the Mississauga Official Plan. Please refer to the Mississauga Official Plan document for the most up to date source of this information.
5. Designation	Land use designation as provided by the Mississauga Official Plan. Please refer to the Mississauga Official Plan document for the most up to date source of this information.
6. Zoning	Zoning category (By-law 0225-2007). Please refer to the Zoning Bylaw official document for the most up to date source of this information.
7. Building Name or Complex Name	Name given to the building or complex (e.g. Absolute World, City Gate), if a name exists. Not all complexes or buildings are named.
8. Address(es)	Address number for the building and street name. For some townhouse complexes multiple addresses with multiple street names are provided. In these cases address numbers are provided first, than names of streets respectively. These are the addresses as they existed at the time of capture. We do not necessarily maintain address changes.
9. Site Area (ha/ac)	The net site area of development as provided by the Site Plan or other sources is entered into this minus developable lands (examples of undevelopable lands may include: lands below top of bank, a wood lot, or a

Attribute	Description
	road widening). Net site area is provided in hectares and acres.
10. GFA (m ² /ft ²)	<p>Gross Floor Area (GFA) of a building. For the mixed type buildings: Res GFA (m²/ ft²) and Ret GFA (m²/ ft²).</p> <p>Where available the Zoning By-law definition of GFA is reported, however, it is important to note that GFA definitions have changed over the years and GFA data were obtained from a number of different sources. In some instances, the data in the Residential Multiple Unit Inventory may not reflect zoning by-law definitions. The GFA for apartments, condominium townhouses and plexes is generally defined in the Zoning By-law as the total area of each floor above or below established grade, measured from the exterior of the outside walls excluding heating equipment, mechanical rooms, elevators, enclosed balconies, parking areas, common storage lockers, common laundry facilities, and common facilities such as recreational facilities that are not contained within an individual dwelling unit. The GFA definition for on-street townhouses is generally defined in the Zoning By-law as the total area of each floor above established grade, measured from the exterior of the outside walls, excluding any area used for parking. Gross Floor Area is provided in square meters and square feet.</p>
11. Tenure	Generally describes the title under which property is held. For the mixed type buildings, residential and retail tenure are provided separately. All types of tenure included in this directory are listed under the definitions section of this report.
12. Storeys	Total number of storeys of the building. For townhouse complexes where there are two and three storey components, the highest number of storeys on site is presented.
13. Number of Units	Number of units for which building permit was issued. For the mixed type buildings, numbers of residential and retail units are indicated separately.
14. Number of Beds	Applies only to the residential institution type of buildings where number of units is not provided, rather number of beds (i.e. long term care dwelling).
15. Number of Townhouse Blocks	Typically a townhouse complex is comprised of multiple structures called blocks that occupy a site. This data element only applies to townhouse complexes.
16. Units per ha/ac	Density on the site.
17. FSI	Floor Space Index (FSI) – the ratio: GFA/Site Area. The ratio of the gross floor area of all buildings on a site to the net developable area of that site.

In some records estimates were made or information was not provided. This occurs in some older developments where the planning and building files were not available. In these cases some of the GFA

figures, and subsequently FSI, were not available due to difficulty in obtaining this information. Similarly some of the site areas were estimated given the best information available at the time.

Definitions

Building types in this directory:

Residential Building Type	Description
Apartments	Five or more residential units usually sharing a common entrance. High rise apartment buildings with some retail uses at grade are also included in this category.
Townhouses	Three or more residential units joined by an above grade vertical wall with each unit usually having a private outdoor entrance. Includes “stacked”, “horizontal multiple” developments.
Plexes	Units joined horizontally including duplexes, triplexes, and quadplexes.
Residential Institutional	Includes retirement homes, long term care facilities, convents, retreat centre and Halton/Peel Head Injury House.
Cluster Detached	Detached dwellings in a cluster or condominium arrangement.
Semi-Detached	Semi-detached dwellings in a condominium arrangement.
Mixed RES/RET	<p>Apartment units above commercial establishments in buildings with less than four storeys.</p> <p>Some of the apartment and townhouse buildings included in this directory also have a commercial component. Many high rise apartment buildings in the City Centre Planning District include retail uses at the ground level. In cases like this where the retail GFA is less than 10% of the total GFA, buildings are classified as apartments or townhouses. In other cases buildings are grouped into the Mixed RES/RET category. This includes mostly two or three storey buildings located in the areas which are designated in the Mississauga Plan as Mainstreet Retail Commercial, General Retail Commercial or Retail Commercial.</p> <p>For the Mixed RES/RET category buildings, GFA information on retail and residential portions are provided separately – Residential GFA and Retail GFA. For those buildings where the retail portion is relatively small, only total values for the GFA and number of units are provided and buildings are classified as apartments.</p>
Mobile Homes	A large house trailer, designated for year-round living in one place.

Tenure in the Residential Directory:

Tenure	Description
Freehold	Dwelling unit and associated property privately owned
Freehold – Common Element Condo	Dwelling unit with associated property privately owned and the road is condominium
PCC	Peel Condominium Corporation
CDM	Condominium Development Application in process
RNTL	Market Rental
RNTL – PNP	Rental Peel Non-Profit
RNTL – PNPSC	Rental Peel Non-Profit Senior Citizens
RNTL – PRIVNP	Rental Private Non-Profit
RNTL – PRIVNPSC	Rental Private Non-Profit Senior Citizens
COOP-FED	Co-operative under a Federal Jurisdiction
COOP-ROP	Co-operative – Region of Peel

Statistics

The following tables present the breakdown of multi-residential units by character area.

Table 1: Apartment Units by Character Area - City Wide				
Character Area	Number of Residential Units*	Number of Mixed Retail Units	Total Units*	Number of Institutional Beds
Clarkson Village CN	1,162	36	1,198	0
Malton CN	870	0	870	0
Meadowvale CN	1,070	0	1,070	0
Port Credit CN	3,218	60	3,278	55
Rathwood-Applewood CN	1,327	0	1,327	0
Sheridan CN	1,141	0	1,141	160
South Common CN	1,315	0	1,315	0
Streetsville CN	626	90	716	0
Community Nodes Total	10,729	186	10,915	215
DT Cooksville	4,002	54	4,056	0
DT Core	14,725	47	14,772	0
DT Fairview	6,048	0	6,048	0
DT Hospital	5,007	1	5,008	440
Downtown Total	29,782	102	29,884	440
Dixie EA	42	23	65	0
Northeast EA (West)	49	0	49	152
Southdown EA	1	1	2	0
Western Business Park EA	50	0	50	0
Employment Areas Total	142	24	166	152
Central Erin Mills MN	1,579	0	1,579	180
Uptown MN	3,561	20	3,581	48
Major Nodes Total	5,140	20	5,160	228
Applewood NHD	6,755	14	6,769	0
Central Erin Mills NHD	260	0	260	160
Churchill Meadows NHD	417	0	417	31
Clarkson - Lorne Park NHD	1,906	15	1,921	171
Cooksville NHD (East)	633	0	633	0
Cooksville NHD (West)	1,183	5	1,188	0
Creditview NHD	144	0	144	0
East Credit NHD	1,167	0	1,167	318
Erin Mills NHD	1,137	0	1,137	0
Erindale NHD	1,692	10	1,702	0
Hurontario NHD	1,651	0	1,651	160
Lakeview NHD	3,124	67	3,191	0
Malton NHD	1,164	79	1,243	162
Meadowvale NHD	2,811	0	2,811	0

Character Area	Number of Residential Units*	Number of Mixed Retail Units	Total Units*	Number of Institutional Beds
Meadowvale Village NHD	37	1	38	140
Mineola NHD	45	30	75	0
Mississauga Valleys NHD	1,263	0	1,263	192
Port Credit NHD (East)	640	107	747	0
Port Credit NHD (West)	595	21	616	0
Rathwood NHD	1,863	0	1,863	0
Sheridan NHD	590	0	590	134
Streetsville NHD	232	2	234	0
Neighbourhoods Total	29,309	351	29,660	1,468
UTM SPA	0	0	0	389
Special Purpose Areas Total	0	0	0	389
City Total	75,102	683	75,785	2,892

* Includes: apartments, plexes, mixed use, and residential institutions

Table 2: Townhouse Units by Character Area - City Wide			
Character Area	Number of Residential Units*	Number of Mixed Retail Units	Total Units*
Clarkson Village CN	215	0	215
Malton CN	75	0	75
Meadowvale CN	143	0	143
Port Credit CN	235	18	253
Rathwood-Applewood CN	146	0	146
South Common CN	598	0	598
Streetsville CN	14	0	14
Community Nodes Total	1,426	18	1,444
DT Cooksville	196	0	196
DT Core	87	0	87
DT Fairview	681	0	681
DT Hospital	121	0	121
Downtown Total	1,085	0	1,085
Central Erin Mills MN	422	0	422
Uptown MN	518	0	518
Major Nodes Total	940	0	940
Applewood NHD	2,222	0	2,222
Central Erin Mills NHD	2,521	0	2,521
Churchill Meadows NHD	3,163	8	3,171
Clarkson - Lorne Park NHD	1,614	0	1,614
Cooksville NHD (East)	277	0	277
Cooksville NHD (West)	1,098	0	1,098
Creditview NHD	14	0	14
East Credit NHD	3,084	0	3,084
Erin Mills NHD	2,803	0	2,803
Erindale NHD	1,106	0	1,106
Hurontario NHD	3,823	0	3,823
Lakeview NHD	531	15	546
Lisgar NHD	1,010	0	1,010
Malton NHD	1,214	0	1,214
Meadowvale NHD	2,816	0	2,816
Meadowvale Village NHD	1,288	0	1,288
Mineola NHD	202	0	202
Mississauga Valleys NHD	1,259	0	1,259
Port Credit NHD (West)	401	6	407
Rathwood NHD	1,562	0	1,562

Character Area	Number of Residential Units*	Number of Mixed Retail Units	Total Units*
Sheridan NHD	496	0	496
Streetsville NHD	1,301	0	1,301
Neighbourhoods Total:	33,805	29	33,834
UTM SPA	246	0	246
Special Purpose Areas Total	246	0	246
City Total	37,502	47	37,549

* Includes: townhouses, cluster detached, condominium semi-detached, and mobile homes

Table 3: Residential Units by Type - City Wide

Building Type	Number of Residential Units	Number of Mixed Retail Units	Total Units	Number of Institutional Beds
Apartment	71,503	107	71,610	31
Mixed RES/RET	824	576	1,400	0
Plex	417	0	417	0
Residential Institution	2,358	0	2,358	2,861
Detached	483	0	483	0
Other (Mobile Homes)	263	0	263	0
Semi-Detached	168	0	168	0
Townhouse	36,588	47	36,635	0
City Total	112,604	730	113,334	2,892

Residential Directory 2013: Apartment

Centre ID: 11

Z Area Map: 23

Character Area: Erindale NHD

Designation: High Density

Zoning: RA2-40

Building ID: A 101

Building Name: Woodland Apartments

Address: 1125 Forestwood Dr

Site Area (ha/ac): 0.48 / 1.19

GFA (m2/sq.ft): 3,643 / 39,214

Tenure: RNTL

Storeys: 6

of Units: 45

Units per ha/ac: 94 / 38

FSI: 0.76

Centre ID: 12

Z Area Map: 23

Character Area: Erindale NHD

Designation: High Density

Zoning: RA2-40

Building ID: A 102

Building Name: Westview Apartments

Address: 3100 Erindale Station Rd

Site Area (ha/ac): 1.27 / 3.14

GFA (m2/sq.ft): 8,316 / 89,516

Tenure: RNTL

Storeys: 8

of Units: 89

Units per ha/ac: 70 / 28

FSI: 0.65

Centre ID: 13

Z Area Map: 23

Character Area: Erindale NHD

Designation: High Density

Zoning: RA1-4

Building ID: A 103

Building Name: The Longwood

Address: 1111 Forestwood Dr

Site Area (ha/ac): 0.48 / 1.19

GFA (m2/sq.ft): 4,242 / 45,662

Tenure: RNTL

Storeys: 3

of Units: 48

Units per ha/ac: 100 / 40

FSI: 0.88

Centre ID: 15

Z Area Map: 23

Character Area: Erindale NHD

Designation: High Density

Zoning: RA3

Building ID: A 104

Building Name: Forestwood Co-operative Homes

Address: 1190 Forestwood Dr

Site Area (ha/ac): 1.83 / 4.53

GFA (m2/sq.ft): 14,487 / 155,941

Tenure: COOP-ROP

Storeys: 12

of Units: 179

Units per ha/ac: 98 / 39

FSI: 0.79

Centre ID: 15

Z Area Map: 23

Character Area: Erindale NHD

Designation: High Density

Zoning: RA3

Building ID: A 695

Building Name:

Address: 1180 Forestwood Dr

Site Area (ha/ac): 1.83 / 4.53

GFA (m2/sq.ft): 14,487 / 155,941

Tenure: COOP-ROP

Storeys: 12

of Units: 180

Units per ha/ac: 98 / 40

FSI: 0.79

Centre ID: 17

Z Area Map: 23

Character Area: Erindale NHD

Designation: High Density

Zoning: RA2

Building ID: A 105

Building Name:

Address: 1055/ 1050 Forestwood Dr/ Stainton Dr

Site Area (ha/ac): 2.92 / 7.22

GFA (m2/sq.ft): 20,725 / 223,089

Tenure: PCC

Storeys: 6

of Units: 170

Units per ha/ac: 58 / 24

FSI: 0.71

Centre ID: 18

Z Area Map: 22

Character Area: DT Core

Designation: High Density

Zoning: RA5-15

Building ID: A 808

Building Name: The Centre IV

Address: 400 Webb Dr

Site Area (ha/ac): 1.21 / 2.99

GFA (m2/sq.ft): 25,800 / 277,718

Tenure: PCC

Storeys: 23

of Units: 224

Units per ha/ac: 185 / 75

FSI: 2.13

Residential Directory 2013: Apartment

Centre ID: 20

Z Area Map: 23

Character Area: Erindale NHD

Designation: High Density

Zoning: RA4-5

Building ID: A 107

Building Name:

Address: 1175 Dundas St W

Site Area (ha/ac): 0.82 / 2.01

GFA (m2/sq.ft): 8,493 / 91,421

Tenure: RNTL

Storeys: 13

of Units: 104

Units per ha/ac: 128 / 52

FSI: 1.04

Centre ID: 21

Z Area Map: 23

Character Area: Erindale NHD

Designation: High Density

Zoning: RA2-4

Building ID: A 108

Building Name: The Westchester

Address: 1219 Dundas St W

Site Area (ha/ac): 0.44 / 1.09

GFA (m2/sq.ft): 4,542 / 48,891

Tenure: RNTL

Storeys: 7

of Units: 53

Units per ha/ac: 120 / 49

FSI: 1.03

Centre ID: 22

Z Area Map: 22

Character Area: DT Core

Designation: High Density

Zoning: RA5-17

Building ID: A 809

Building Name: The Phoenix

Address: 550 Webb Dr

Site Area (ha/ac): 1.82 / 4.50

GFA (m2/sq.ft): 32,677 / 351,744

Tenure: PCC

Storeys: 27

of Units: 344

Units per ha/ac: 189 / 76

FSI: 1.80

Centre ID: 23

Z Area Map: 24

Character Area: Erindale NHD

Designation: High Density

Zoning: RA3-33

Building ID: A 109

Building Name: Woodlands Manor

Address: 3025 The Credit Woodlands

Site Area (ha/ac): 1.90 / 4.69

GFA (m2/sq.ft): 28,616 / 308,030

Tenure: PCC

Storeys: 8

of Units: 174

Units per ha/ac: 92 / 37

FSI: 1.51

Centre ID: 27

Z Area Map: 54W

Character Area: Meadowvale NHD

Designation: High Density

Zoning: RA3-15

Building ID: A 920

Building Name: 2301 Derry Glenderry Apartment

Address: 2301 Derry Rd W

Site Area (ha/ac): 0.83 / 2.06

GFA (m2/sq.ft): 10,839 / 116,674

Tenure: PCC

Storeys: 10

of Units: 99

Units per ha/ac: 119 / 48

FSI: 1.30

Centre ID: 60

Z Area Map: 46W

Character Area: Meadowvale NHD

Designation: Medium Density

Zoning: RA1

Building ID: A 139

Building Name: Mason's Landing

Address: 2660 Aquitaine Ave

Site Area (ha/ac): 1.40 / 3.46

GFA (m2/sq.ft): 10,264 / 110,484

Tenure: RNTL-PNP

Storeys: 3

of Units: 120

Units per ha/ac: 86 / 35

FSI: 0.73

Centre ID: 65

Z Area Map: 46W

Character Area: Meadowvale NHD

Designation: High Density

Zoning: RA3

Building ID: A 143

Building Name: The Aquitaine

Address: 2929 Aquitaine Ave

Site Area (ha/ac): 1.78 / 4.40

GFA (m2/sq.ft): 17,202 / 185,167

Tenure: PCC

Storeys: 12

of Units: 176

Units per ha/ac: 99 / 40

FSI: 0.97

Residential Directory 2013: Apartment

Centre ID: 66

Z Area Map: 46W

Character Area: Meadowvale CN

Designation: High Density

Zoning: RA2

Building ID: A 144

Building Name: Danau Aquitaine

Address: 6599 Glen Erin Dr

Site Area (ha/ac): 2.27 / 5.61

GFA (m2/sq.ft): 20,059 / 215,920

Tenure: RNTL

Storeys: 5

of Units: 232

Units per ha/ac: 102 / 41

FSI: 0.88

Centre ID: 67

Z Area Map: 46W

Character Area: Meadowvale CN

Designation: High Density

Zoning: RA2

Building ID: A 145

Building Name: Aquitaine Shores

Address: 2757 Battleford Rd

Site Area (ha/ac): 1.60 / 3.95

GFA (m2/sq.ft): 15,876 / 170,893

Tenure: RNTL

Storeys: 7

of Units: 184

Units per ha/ac: 115 / 47

FSI: 0.99

Centre ID: 68

Z Area Map: 46W

Character Area: Meadowvale CN

Designation: High Density

Zoning: RA3-4

Building ID: A 146

Building Name: Meadowvale Gardens II

Address: 2797 Battleford Rd

Site Area (ha/ac): 0.66 / 1.63

GFA (m2/sq.ft): 12,738 / 137,112

Tenure: RNTL

Storeys: 12

of Units: 149

Units per ha/ac: 226 / 92

FSI: 1.94

Centre ID: 71

Z Area Map: 46W

Character Area: Meadowvale NHD

Designation: High Density

Zoning: RA4-4

Building ID: A 147

Building Name:

Address: 2900 Battleford Rd

Site Area (ha/ac): 1.51 / 3.73

GFA (m2/sq.ft): 19,148 / 206,114

Tenure: PCC

Storeys: 15

of Units: 210

Units per ha/ac: 139 / 56

FSI: 1.27

Centre ID: 73

Z Area Map: 46W

Character Area: Meadowvale NHD

Designation: High Density

Zoning: RA3

Building ID: A 148

Building Name: Heritage Square

Address: 6509 Glen Erin Dr

Site Area (ha/ac): 0.84 / 2.07

GFA (m2/sq.ft): 10,887 / 117,189

Tenure: RNTL

Storeys: 10

of Units: 163

Units per ha/ac: 194 / 79

FSI: 1.30

Centre ID: 73

Z Area Map: 46W

Character Area: Meadowvale NHD

Designation: High Density

Zoning: RA3

Building ID: A 699

Building Name: Heritage Square

Address: 6521 Glen Erin Dr

Site Area (ha/ac): 0.84 / 2.07

GFA (m2/sq.ft): 10,887 / 117,189

Tenure: RNTL

Storeys: 10

of Units: 163

Units per ha/ac: 194 / 79

FSI: 1.30

Centre ID: 74

Z Area Map: 46W

Character Area: Meadowvale NHD

Designation: High Density

Zoning: RA3

Building ID: A 149

Building Name: Windwood Green

Address: 2665 Windwood Dr

Site Area (ha/ac): 1.17 / 2.89

GFA (m2/sq.ft): 9,551 / 102,809

Tenure: PCC

Storeys: 11

of Units: 98

Units per ha/ac: 84 / 34

FSI: 0.82

Residential Directory 2013: Apartment

Centre ID: 75

Z Area Map: 46W

Character Area: Meadowvale NHD

Designation: Medium Density

Zoning: RA1

Building ID: A 150

Building Name: Arcadia Glen Peel Non-Profit

Address: 6025, 6045 Glen Erin Dr

Site Area (ha/ac): 0.99 / 2.45

GFA (m2/sq.ft): 8,921 / 96,028

Tenure: RNTL-PNP

Storeys: 3

of Units: 81

Units per ha/ac: 82 / 33

FSI: 0.90

Centre ID: 76

Z Area Map: 46W

Character Area: Meadowvale NHD

Designation: High Density

Zoning: RA3

Building ID: A 151

Building Name: The Windsor

Address: 2720 Windwood Dr

Site Area (ha/ac): 1.02 / 2.52

GFA (m2/sq.ft): 11,033 / 118,762

Tenure: RNTL

Storeys: 11

of Units: 86

Units per ha/ac: 84 / 34

FSI: 1.08

Centre ID: 76

Z Area Map: 46W

Character Area: Meadowvale NHD

Designation: High Density

Zoning: RA3

Building ID: A 700

Building Name: The Balmoral

Address: 2770 Windwood Dr

Site Area (ha/ac): 1.00 / 2.47

GFA (m2/sq.ft): 9,522 / 102,497

Tenure: RNTL

Storeys: 11

of Units: 86

Units per ha/ac: 86 / 35

FSI: 0.95

Centre ID: 77

Z Area Map: 46W

Character Area: Meadowvale NHD

Designation: High Density

Zoning: RA4-32

Building ID: A 152

Building Name: Northshore Apartments

Address: 2700 Aquitaine Ave

Site Area (ha/ac): 3.23 / 7.98

GFA (m2/sq.ft): 31,052 / 334,252

Tenure: RNTL

Storeys: 15

of Units: 335

Units per ha/ac: 104 / 42

FSI: 0.96

Centre ID: 78

Z Area Map: 46W

Character Area: Meadowvale NHD

Designation: High Density

Zoning: RA3

Building ID: A 153

Building Name: Mastercraft Development

Address: 6720 Glen Erin Dr

Site Area (ha/ac): 1.49 / 3.68

GFA (m2/sq.ft): 13,574 / 146,114

Tenure: PCC

Storeys: 11

of Units: 148

Units per ha/ac: 99 / 40

FSI: 0.91

Centre ID: 79

Z Area Map: 46W

Character Area: Meadowvale CN

Designation: High Density

Zoning: RA3-4

Building ID: A 154

Building Name: Lakeview Place

Address: 2770 Aquitaine Ave

Site Area (ha/ac): 1.58 / 3.90

GFA (m2/sq.ft): 13,613 / 146,534

Tenure: RNTL

Storeys: 9

of Units: 180

Units per ha/ac: 114 / 46

FSI: 0.86

Centre ID: 80

Z Area Map: 46W

Character Area: Meadowvale NHD

Designation: Medium Density

Zoning: RA1

Building ID: A 155

Building Name:

Address: 2866 Battleford Rd

Site Area (ha/ac): 1.19 / 2.94

GFA (m2/sq.ft): 7,522 / 80,969

Tenure: PCC

Storeys: 3

of Units: 66

Units per ha/ac: 55 / 22

FSI: 0.63

Residential Directory 2013: Apartment

Centre ID: 81

Z Area Map: 46W

Character Area: Meadowvale NHD

Designation: High Density

Zoning: RA4-32

Building ID: A 156

Building Name: Meadowvale Apartments & Townho

Address: 2699 Battleford Rd

Site Area (ha/ac): 3.03 / 7.49

GFA (m2/sq.ft): 29,881 / 321,647

Tenure: RNTL

Storeys: 15

of Units: 313

Units per ha/ac: 103 / 42

FSI: 0.99

Centre ID: 83

Z Area Map: 46W

Character Area: Meadowvale NHD

Designation: High Density

Zoning: RA4-1

Building ID: A 157

Building Name: Bristol Court Apartments

Address: 6550 Glen Erin Dr

Site Area (ha/ac): 1.20 / 2.97

GFA (m2/sq.ft): 10,223 / 110,043

Tenure: RNTL

Storeys: 15

of Units: 111

Units per ha/ac: 93 / 37

FSI: 0.85

Centre ID: 84

Z Area Map: 46W

Character Area: Meadowvale NHD

Designation: High Density

Zoning: RA4-4

Building ID: A 158

Building Name: Waterford Tower Apartments

Address: 2645 Battleford Rd

Site Area (ha/ac): 1.12 / 2.77

GFA (m2/sq.ft): 13,410 / 144,349

Tenure: RNTL

Storeys: 18

of Units: 139

Units per ha/ac: 124 / 50

FSI: 1.20

Centre ID: 86

Z Area Map: 40E

Character Area: Malton NHD

Designation: High Density

Zoning: RA3-35

Building ID: A 897

Building Name: Derrybrae Place

Address: 7095 Rexwood Rd

Site Area (ha/ac): 0.87 / 2.16

GFA (m2/sq.ft): 12,491 / 134,459

Tenure: RNTL-PNP

Storeys: 10

of Units: 129

Units per ha/ac: 148 / 60

FSI: 1.43

Centre ID: 104

Z Area Map: 49E

Character Area: Malton NHD

Designation: Low Density I

Zoning: R3

Building ID: A 175

Building Name:

Address: 14 North Alarton St

Site Area (ha/ac): 0.12 / 0.30

GFA (m2/sq.ft): 573 / 6,168

Tenure: RNTL

Storeys: 2

of Units: 10

Units per ha/ac: 83 / 34

FSI: 0.48

Centre ID: 107

Z Area Map: 49E

Character Area: Malton NHD

Designation: High Density

Zoning: RA2

Building ID: A 177

Building Name: Ariann Terrace

Address: 7256 Airport Rd

Site Area (ha/ac): 0.79 / 1.95

GFA (m2/sq.ft): 6,970 / 75,027

Tenure: RNTL

Storeys: 6

of Units: 72

Units per ha/ac: 91 / 37

FSI: 0.88

Centre ID: 108

Z Area Map: 48W

Character Area: Malton NHD

Designation: High Density

Zoning: RA2

Building ID: A 178

Building Name: Morning Star North

Address: 3425 Morning Star Dr

Site Area (ha/ac): 1.01 / 2.50

GFA (m2/sq.ft): 10,409 / 112,045

Tenure: RNTL

Storeys: 7

of Units: 116

Units per ha/ac: 115 / 46

FSI: 1.03

Residential Directory 2013: Apartment

Centre ID: 109

Z Area Map: 48W

Character Area: Malton CN

Designation: High Density

Zoning: RA2

Building ID: A 179

Building Name: Morning Star South

Address: 3420 Morning Star Dr

Site Area (ha/ac): 1.11 / 2.74

GFA (m2/sq.ft): 11,298 / 121,615

Tenure: RNTL

Storeys: 7

of Units: 130

Units per ha/ac: 117 / 47

FSI: 1.02

Centre ID: 110

Z Area Map: 48E

Character Area: Malton NHD

Designation: High Density

Zoning: RA1-1

Building ID: A 180

Building Name: Etude Drive Seniors

Address: 3580 Etude Dr

Site Area (ha/ac): 0.34 / 0.84

GFA (m2/sq.ft): 3,040 / 32,723

Tenure: RNTL-PNPSC

Storeys: 4

of Units: 50

Units per ha/ac: 147 / 60

FSI: 0.89

Centre ID: 111

Z Area Map: 48E

Character Area: Malton NHD

Designation: High Density

Zoning: RA1-1

Building ID: A 181

Building Name:

Address: 3455 Morning Star Dr

Site Area (ha/ac): 0.51 / 1.26

GFA (m2/sq.ft): 4,994 / 53,757

Tenure: PCC

Storeys: 4

of Units: 48

Units per ha/ac: 94 / 38

FSI: 0.98

Centre ID: 112

Z Area Map: 48E

Character Area: Malton NHD

Designation: High Density

Zoning: RA3-5

Building ID: A 965

Building Name: The Cedar

Address: 3555 Derry Rd E

Site Area (ha/ac): 1.30 / 3.21

GFA (m2/sq.ft): 16,187 / 174,238

Tenure: PCC

Storeys: 10

of Units: 121

Units per ha/ac: 93 / 38

FSI: 1.25

Centre ID: 112

Z Area Map: 48E

Character Area: Malton NHD

Designation: High Density

Zoning: RA3-5

Building ID: A 966

Building Name: The Maple

Address: 3577 Derry Rd E

Site Area (ha/ac): 1.30 / 3.21

GFA (m2/sq.ft): 16,187 / 174,238

Tenure: PCC

Storeys: 10

of Units: 116

Units per ha/ac: 89 / 36

FSI: 1.25

Centre ID: 112

Z Area Map: 48E

Character Area: Malton NHD

Designation: High Density

Zoning: RA3-5

Building ID: A 182

Building Name: The Maple

Address: 3533 Derry Rd E

Site Area (ha/ac): 1.30 / 3.21

GFA (m2/sq.ft): 16,187 / 174,238

Tenure: PCC

Storeys: 10

of Units: 116

Units per ha/ac: 89 / 36

FSI: 1.25

Centre ID: 115

Z Area Map: 48E

Character Area: Malton CN

Designation: High Density

Zoning: RA2-4

Building ID: A 183

Building Name: Riverside Royal

Address: 7170 Darcel Ave

Site Area (ha/ac): 1.21 / 2.99

GFA (m2/sq.ft): 17,806 / 191,668

Tenure: PCC

Storeys: 6

of Units: 167

Units per ha/ac: 138 / 56

FSI: 1.47

Residential Directory 2013: Apartment

Centre ID: **116**
Z Area Map: 48E
Character Area: Malton CN
Designation: High Density
Zoning: RA2-4

Building ID: **A 184**
Building Name: Riverside Royal II
Address: 7230 Darcel Ave
Site Area (ha/ac): 1.51 / 3.73
GFA (m2/sq.ft): 18,850 / 202,906

Tenure: PCC-RNTL
Storeys: 6
of Units: 207
Units per ha/ac: 137 / 55
FSI: 1.25

Centre ID: **117**
Z Area Map: 48E
Character Area: Malton CN
Designation: High Density
Zoning: RA2-4

Building ID: **A 185**
Building Name: Darcel Apartments
Address: 7280 Darcel Ave
Site Area (ha/ac): 1.61 / 3.98
GFA (m2/sq.ft): 23,776 / 255,931

Tenure: PCC-RNTL
Storeys: 6
of Units: 222
Units per ha/ac: 138 / 56
FSI: 1.48

Centre ID: **118**
Z Area Map: 48E
Character Area: Malton NHD
Designation: High Density
Zoning: RA3-5

Building ID: **A 186**
Building Name:
Address: 7110 Darcel Ave
Site Area (ha/ac): 0.62 / 1.53
GFA (m2/sq.ft): 10,716 / 115,350

Tenure: RNTL
Storeys: 12
of Units: 112
Units per ha/ac: 181 / 73
FSI: 1.73

Centre ID: **119**
Z Area Map: 20
Character Area: Applewood NHD
Designation: High Density
Zoning: RA2-40

Building ID: **A 187**
Building Name:
Address: 1275 Silver Spear Rd
Site Area (ha/ac): 1.06 / 2.62
GFA (m2/sq.ft): 5,061 / 54,478

Tenure: COOP-FED
Storeys: 5
of Units: 58
Units per ha/ac: 55 / 22
FSI: 0.48

Centre ID: **120**
Z Area Map: 19
Character Area: Applewood NHD
Designation: High Density
Zoning: RA2-40

Building ID: **A 188**
Building Name:
Address: 3395 Ponytrail Dr
Site Area (ha/ac): 0.86 / 2.13
GFA (m2/sq.ft): 4,665 / 50,215

Tenure: RNTL
Storeys: 6
of Units: 46
Units per ha/ac: 53 / 22
FSI: 0.54

Centre ID: **121**
Z Area Map: 19
Character Area: Applewood NHD
Designation: High Density
Zoning: RA2-40

Building ID: **A 189**
Building Name: Ponytrail Court Apartments
Address: 3401 Ponytrail Dr
Site Area (ha/ac): 0.86 / 2.13
GFA (m2/sq.ft): 4,730 / 50,915

Tenure: RNTL
Storeys: 6
of Units: 45
Units per ha/ac: 52 / 21
FSI: 0.55

Centre ID: **122**
Z Area Map: 19
Character Area: Applewood NHD
Designation: High Density
Zoning: RA3-21

Building ID: **A 190**
Building Name: The Linwood
Address: 1785 Bloor St
Site Area (ha/ac): 1.28 / 3.16
GFA (m2/sq.ft): 5,999 / 64,575

Tenure: RNTL
Storeys: 10
of Units: 76
Units per ha/ac: 59 / 24
FSI: 0.47

Residential Directory 2013: Apartment

Centre ID: 123

Z Area Map: 19

Character Area: Applewood NHD

Designation: High Density

Zoning: RA2-40

Building ID: A 191

Building Name: La Vista Apartment

Address: 3310 Fieldgate Dr

Site Area (ha/ac): 0.67 / 1.66

GFA (m2/sq.ft): 3,530 / 37,998

Tenure: RNTL

Storeys: 5

of Units: 40

Units per ha/ac: 60 / 24

FSI: 0.53

Centre ID: 124

Z Area Map: 19

Character Area: Applewood NHD

Designation: High Density

Zoning: RA2-40

Building ID: A 192

Building Name: Hillcrest Apartments

Address: 1780 Bloor St

Site Area (ha/ac): 0.96 / 2.37

GFA (m2/sq.ft): 5,179 / 55,748

Tenure: RNTL

Storeys: 6

of Units: 57

Units per ha/ac: 59 / 24

FSI: 0.54

Centre ID: 125

Z Area Map: 19

Character Area: Applewood NHD

Designation: High Density

Zoning: RA2-40

Building ID: A 193

Building Name:

Address: 1525 Bloor St

Site Area (ha/ac): 0.76 / 1.88

GFA (m2/sq.ft): 3,676 / 39,569

Tenure: RNTL

Storeys: 6

of Units: 44

Units per ha/ac: 58 / 23

FSI: 0.48

Centre ID: 126

Z Area Map: 19

Character Area: Applewood NHD

Designation: Medium Density

Zoning: RA1-25

Building ID: A 194

Building Name:

Address: 1835 Bloor St

Site Area (ha/ac): 0.46 / 1.14

GFA (m2/sq.ft): 1,790 / 19,268

Tenure: RNTL

Storeys: 4

of Units: 24

Units per ha/ac: 52 / 21

FSI: 0.39

Centre ID: 127

Z Area Map: 19

Character Area: Applewood NHD

Designation: High Density

Zoning: RA3-21

Building ID: A 195

Building Name:

Address: 1867 Bloor St

Site Area (ha/ac): 2.01 / 4.97

GFA (m2/sq.ft): 9,730 / 104,736

Tenure: RNTL

Storeys: 11

of Units: 133

Units per ha/ac: 66 / 27

FSI: 0.48

Centre ID: 128

Z Area Map: 20

Character Area: Rathwood-Applewood CN

Designation: High Density

Zoning: H-RA4-42

Building ID: A 196

Building Name: Inwood Manor

Address: 1355 Silver Spear Rd

Site Area (ha/ac): 1.47 / 3.63

GFA (m2/sq.ft): 14,662 / 157,826

Tenure: RNTL

Storeys: 14

of Units: 199

Units per ha/ac: 135 / 55

FSI: 1.00

Centre ID: 129

Z Area Map: 20

Character Area: Applewood NHD

Designation: High Density

Zoning: RA3-1

Building ID: A 197

Building Name: Applewood On the Park

Address: 1177 Bloor St

Site Area (ha/ac): 1.31 / 3.24

GFA (m2/sq.ft): 18,378 / 197,826

Tenure: RNTL

Storeys: 11

of Units: 175

Units per ha/ac: 134 / 54

FSI: 1.40

Residential Directory 2013: Apartment

Centre ID: 130

Z Area Map: 19

Character Area: Applewood NHD

Designation: High Density

Zoning: RA2-1

Building ID: A 198

Building Name: Williamsport

Address: 1485 Williamsport Dr

Site Area (ha/ac): 1.11 / 2.74

GFA (m2/sq.ft): 13,221 / 142,314

Tenure: RNTL

Storeys: 9

of Units: 132

Units per ha/ac: 119 / 48

FSI: 1.19

Centre ID: 131

Z Area Map: 19

Character Area: Applewood NHD

Designation: High Density

Zoning: RA3-1

Building ID: A 199

Building Name: The Havenwood

Address: 3480 Havenwood Dr

Site Area (ha/ac): 1.11 / 2.74

GFA (m2/sq.ft): 11,619 / 125,070

Tenure: RNTL

Storeys: 9

of Units: 133

Units per ha/ac: 120 / 48

FSI: 1.05

Centre ID: 132

Z Area Map: 19

Character Area: Applewood NHD

Designation: High Density

Zoning: RA2-1

Building ID: A 200

Building Name:

Address: 1701 Wavell Cres

Site Area (ha/ac): 0.41 / 1.01

GFA (m2/sq.ft): 4,206 / 45,274

Tenure: RNTL

Storeys: 6

of Units: 45

Units per ha/ac: 110 / 44

FSI: 1.03

Centre ID: 133

Z Area Map: 19

Character Area: Applewood NHD

Designation: High Density

Zoning: RA2-1

Building ID: A 201

Building Name:

Address: 3450 Fieldgate Dr

Site Area (ha/ac): 0.41 / 1.01

GFA (m2/sq.ft): 4,159 / 44,769

Tenure: RNTL

Storeys: 6

of Units: 45

Units per ha/ac: 110 / 44

FSI: 1.01

Centre ID: 134

Z Area Map: 19

Character Area: Applewood NHD

Designation: High Density

Zoning: RA3-1

Building ID: A 202

Building Name: The Fleetdale

Address: 1665 Bloor St

Site Area (ha/ac): 1.41 / 3.48

GFA (m2/sq.ft): 18,654 / 200,797

Tenure: RNTL

Storeys: 11

of Units: 158

Units per ha/ac: 112 / 45

FSI: 1.32

Centre ID: 135

Z Area Map: 19

Character Area: Applewood NHD

Designation: High Density

Zoning: RA3-1

Building ID: A 203

Building Name: Centennial Apartment

Address: 3355 Ponytrail Dr

Site Area (ha/ac): 0.95 / 2.35

GFA (m2/sq.ft): 10,064 / 108,332

Tenure: RNTL

Storeys: 10

of Units: 118

Units per ha/ac: 124 / 50

FSI: 1.06

Centre ID: 136

Z Area Map: 19

Character Area: Applewood NHD

Designation: High Density

Zoning: RA3-1

Building ID: A 204

Building Name: Ravine Apartments

Address: 3375 Ponytrail Dr

Site Area (ha/ac): 1.07 / 2.64

GFA (m2/sq.ft): 11,847 / 127,524

Tenure: RNTL

Storeys: 10

of Units: 116

Units per ha/ac: 108 / 44

FSI: 1.11

Residential Directory 2013: Apartment

Centre ID: 137

Z Area Map: 19

Character Area: Applewood NHD

Designation: High Density

Zoning: RA3-1

Building ID: A 205

Building Name: Bristol Arms Apartments

Address: 1745 Bloor St

Site Area (ha/ac): 0.81 / 2.00

GFA (m2/sq.ft): 8,955 / 96,394

Tenure: RNTL

Storeys: 9

of Units: 110

Units per ha/ac: 136 / 55

FSI: 1.11

Centre ID: 138

Z Area Map: 19

Character Area: Applewood NHD

Designation: High Density

Zoning: RA3-1

Building ID: A 206

Building Name: The Bloorfield

Address: 1759 Bloor St

Site Area (ha/ac): 0.91 / 2.25

GFA (m2/sq.ft): 11,143 / 119,946

Tenure: RNTL

Storeys: 9

of Units: 106

Units per ha/ac: 116 / 47

FSI: 1.22

Centre ID: 139

Z Area Map: 20

Character Area: Applewood NHD

Designation: High Density

Zoning: RA4-13

Building ID: A 207

Building Name: Dixie One

Address: 3170 Golden Orchard Dr

Site Area (ha/ac): 1.75 / 4.32

GFA (m2/sq.ft): 9,223 / 99,279

Tenure: RNTL

Storeys: 16

of Units: 127

Units per ha/ac: 73 / 29

FSI: 0.53

Centre ID: 140

Z Area Map: 20

Character Area: Applewood NHD

Designation: High Density

Zoning: RA4-13

Building ID: A 208

Building Name: DixieTwo

Address: 3150 Golden Orchard Dr

Site Area (ha/ac): 1.24 / 3.06

GFA (m2/sq.ft): 11,210 / 120,667

Tenure: RNTL

Storeys: 14

of Units: 111

Units per ha/ac: 90 / 36

FSI: 0.90

Centre ID: 141

Z Area Map: 19

Character Area: Applewood NHD

Designation: High Density

Zoning: RA2-40

Building ID: A 209

Building Name: Bloor Heights Apartments

Address: 1475 Bloor St

Site Area (ha/ac): 0.59 / 1.45

GFA (m2/sq.ft): 4,415 / 47,524

Tenure: RNTL

Storeys: 7

of Units: 55

Units per ha/ac: 93 / 38

FSI: 0.75

Centre ID: 142

Z Area Map: 19

Character Area: Applewood NHD

Designation: High Density

Zoning: RA2-40

Building ID: A 210

Building Name:

Address: 3410 Havenwood Dr

Site Area (ha/ac): 0.59 / 1.45

GFA (m2/sq.ft): 4,650 / 50,054

Tenure: RNTL

Storeys: 6

of Units: 53

Units per ha/ac: 90 / 36

FSI: 0.79

Centre ID: 143

Z Area Map: 19

Character Area: Applewood NHD

Designation: High Density

Zoning: RA2-40

Building ID: A 211

Building Name: Strathroy Manor

Address: 1470 Williamsport Dr

Site Area (ha/ac): 0.59 / 1.45

GFA (m2/sq.ft): 4,550 / 48,977

Tenure: RNTL

Storeys: 6

of Units: 53

Units per ha/ac: 90 / 36

FSI: 0.77

Residential Directory 2013: Apartment

Centre ID: 144

Z Area Map: 19

Character Area: Applewood NHD

Designation: High Density

Zoning: RA2-40

Building ID: A 212

Building Name: Havenwood Apartments

Address: 3370 Havenwood Dr

Site Area (ha/ac): 0.69 / 1.70

GFA (m2/sq.ft): 4,269 / 45,953

Tenure: RNTL

Storeys: 6

of Units: 52

Units per ha/ac: 75 / 30

FSI: 0.62

Centre ID: 145

Z Area Map: 19

Character Area: Applewood NHD

Designation: High Density

Zoning: RA2-40

Building ID: A 213

Building Name:

Address: 1470 Bloor St

Site Area (ha/ac): 0.69 / 1.70

GFA (m2/sq.ft): 4,095 / 44,080

Tenure: RNTL

Storeys: 6

of Units: 52

Units per ha/ac: 75 / 30

FSI: 0.59

Centre ID: 146

Z Area Map: 19

Character Area: Applewood NHD

Designation: High Density

Zoning: RA2-40

Building ID: A 214

Building Name: Tyneburn Towers

Address: 1465 Tyneburn Cres

Site Area (ha/ac): 0.69 / 1.70

GFA (m2/sq.ft): 5,137 / 55,296

Tenure: RNTL

Storeys: 6

of Units: 57

Units per ha/ac: 83 / 33

FSI: 0.74

Centre ID: 147

Z Area Map: 19

Character Area: Applewood NHD

Designation: High Density

Zoning: RA2-40

Building ID: A 215

Building Name: Greenwin Property Management

Address: 1440 Bloor St

Site Area (ha/ac): 1.18 / 2.92

GFA (m2/sq.ft): 8,896 / 95,759

Tenure: RNTL

Storeys: 8

of Units: 94

Units per ha/ac: 80 / 32

FSI: 0.75

Centre ID: 148

Z Area Map: 19

Character Area: Applewood NHD

Designation: High Density

Zoning: RA4-1

Building ID: A 217

Building Name: Orchard Place

Address: 1850 Bloor St

Site Area (ha/ac): 2.08 / 5.14

GFA (m2/sq.ft): 17,099 / 184,058

Tenure: RNTL

Storeys: 14

of Units: 167

Units per ha/ac: 80 / 32

FSI: 0.82

Centre ID: 148

Z Area Map: 19

Character Area: Applewood NHD

Designation: High Density

Zoning: RA4-1

Building ID: A 216

Building Name: Orchard Place

Address: 1840 Bloor St

Site Area (ha/ac): 2.08 / 5.14

GFA (m2/sq.ft): 17,099 / 184,058

Tenure: RNTL

Storeys: 14

of Units: 167

Units per ha/ac: 80 / 32

FSI: 0.82

Centre ID: 150

Z Area Map: 19

Character Area: Applewood NHD

Designation: High Density

Zoning: RA4-1

Building ID: A 218

Building Name: Lenworth Towers

Address: 1900 Bloor St

Site Area (ha/ac): 2.28 / 5.63

GFA (m2/sq.ft): 17,099 / 184,058

Tenure: RNTL

Storeys: 14

of Units: 166

Units per ha/ac: 73 / 29

FSI: 0.75

Residential Directory 2013: Apartment

Centre ID: 151

Z Area Map: 19

Character Area: Applewood NHD

Designation: High Density

Zoning: RA2-1

Building ID: A 219

Building Name:

Address: 3320 Fieldgate Dr

Site Area (ha/ac): 0.61 / 1.51

GFA (m2/sq.ft): 7,000 / 75,350

Tenure: PCC

Storeys: 8

of Units: 76

Units per ha/ac: 125 / 50

FSI: 1.15

Centre ID: 152

Z Area Map: 19

Character Area: Applewood NHD

Designation: High Density

Zoning: RA2-40

Building ID: A 220

Building Name:

Address: 1660 Bloor St

Site Area (ha/ac): 1.46 / 3.61

GFA (m2/sq.ft): 11,422 / 122,949

Tenure: PCC

Storeys: 8

of Units: 129

Units per ha/ac: 88 / 36

FSI: 0.78

Centre ID: 154

Z Area Map: 19

Character Area: Applewood NHD

Designation: High Density

Zoning: RA3-1

Building ID: A 221

Building Name:

Address: 1750 Bloor St

Site Area (ha/ac): 1.31 / 3.24

GFA (m2/sq.ft): 15,402 / 165,791

Tenure: RNTL

Storeys: 11

of Units: 153

Units per ha/ac: 117 / 47

FSI: 1.18

Centre ID: 155

Z Area Map: 20

Character Area: Applewood NHD

Designation: High Density

Zoning: RA5-1

Building ID: A 222

Building Name: Applewood Towers

Address: 1055 Bloor St

Site Area (ha/ac): 2.81 / 6.94

GFA (m2/sq.ft): 43,667 / 470,043

Tenure: RNTL

Storeys: 17

of Units: 323

Units per ha/ac: 115 / 47

FSI: 1.55

Centre ID: 156

Z Area Map: 20

Character Area: Applewood NHD

Designation: High Density

Zoning: RA5-1

Building ID: A 223

Building Name: The Westwood

Address: 3400 Riverspray Cres

Site Area (ha/ac): 3.31 / 8.18

GFA (m2/sq.ft): 33,583 / 361,496

Tenure: RNTL

Storeys: 20

of Units: 354

Units per ha/ac: 107 / 43

FSI: 1.01

Centre ID: 157

Z Area Map: 20

Character Area: Applewood NHD

Designation: High Density

Zoning: RA5-21

Building ID: A 224

Building Name: Applewood Landmark

Address: 1333 Bloor St

Site Area (ha/ac): 2.91 / 7.19

GFA (m2/sq.ft): 43,152 / 464,499

Tenure: PCC

Storeys: 26

of Units: 442

Units per ha/ac: 152 / 61

FSI: 1.48

Centre ID: 158

Z Area Map: 20

Character Area: Applewood NHD

Designation: High Density

Zoning: RA2-1

Building ID: A 225

Building Name: Sen-Auga Court

Address: 3020 Queen Frederica Dr

Site Area (ha/ac): 0.62 / 1.53

GFA (m2/sq.ft): 5,954 / 64,090

Tenure: RNTL-PNPSC

Storeys: 6

of Units: 114

Units per ha/ac: 184 / 74

FSI: 0.96

Residential Directory 2013: Apartment

Centre ID: 159

Z Area Map: 20

Character Area: Rathwood-Applewood CN

Designation: High Density

Zoning: RA2-4

Building ID: A 226

Building Name: Treehaven Apartments

Address: 1315 Silver Spear Rd

Site Area (ha/ac): 0.81 / 2.00

GFA (m2/sq.ft): 10,473 / 112,734

Tenure: RNTL

Storeys: 8

of Units: 90

Units per ha/ac: 111 / 45

FSI: 1.29

Centre ID: 160

Z Area Map: 19

Character Area: Applewood NHD

Designation: High Density

Zoning: RA3-1

Building ID: A 947

Building Name:

Address: 1625 Bloor St

Site Area (ha/ac): 1.57 / 3.88

GFA (m2/sq.ft): 13,199 / 142,077

Tenure: PCC

Storeys: 12

of Units: 134

Units per ha/ac: 85 / 35

FSI: 0.84

Centre ID: 160

Z Area Map: 19

Character Area: Applewood NHD

Designation: High Density

Zoning: RA3-1

Building ID: A 227

Building Name: Marklane Park

Address: 1615 Bloor St

Site Area (ha/ac): 1.57 / 3.88

GFA (m2/sq.ft): 13,199 / 142,077

Tenure: PCC

Storeys: 12

of Units: 134

Units per ha/ac: 85 / 35

FSI: 0.84

Centre ID: 162

Z Area Map: 20

Character Area: Applewood NHD

Designation: High Density

Zoning: RA4-5

Building ID: A 228

Building Name: Tomken Place

Address: 935 Dundas St E

Site Area (ha/ac): 1.01 / 2.50

GFA (m2/sq.ft): 13,312 / 143,294

Tenure: RNTL

Storeys: 16

of Units: 142

Units per ha/ac: 141 / 57

FSI: 1.32

Centre ID: 163

Z Area Map: 20

Character Area: Applewood NHD

Designation: High Density

Zoning: RA5-21

Building ID: A 229

Building Name: Applewood Landmark

Address: 1300 Bloor St

Site Area (ha/ac): 2.90 / 7.17

GFA (m2/sq.ft): 44,127 / 474,995

Tenure: PCC

Storeys: 27

of Units: 300

Units per ha/ac: 103 / 42

FSI: 1.52

Centre ID: 165

Z Area Map: 20

Character Area: Applewood NHD

Designation: High Density

Zoning: RA4-1

Building ID: A 230

Building Name: The Windsor

Address: 3025 Queen Frederica Dr

Site Area (ha/ac): 1.01 / 2.50

GFA (m2/sq.ft): 9,985 / 107,481

Tenure: PCC

Storeys: 15

of Units: 113

Units per ha/ac: 112 / 45

FSI: 0.99

Centre ID: 167

Z Area Map: 20

Character Area: Applewood NHD

Designation: High Density

Zoning: RA3-1

Building ID: A 231

Building Name:

Address: 3065 Queen Frederica Dr

Site Area (ha/ac): 0.61 / 1.51

GFA (m2/sq.ft): 5,617 / 60,463

Tenure: PCC

Storeys: 11

of Units: 71

Units per ha/ac: 116 / 47

FSI: 0.92

Residential Directory 2013: Apartment

Centre ID: 168

Z Area Map: 20

Character Area: Applewood NHD

Designation: High Density

Zoning: RA3-1

Building ID: A 232

Building Name: Benson Tower

Address: 3085 Queen Frederica Dr

Site Area (ha/ac): 0.61 / 1.51

GFA (m2/sq.ft): 5,617 / 60,463

Tenure: RNTL

Storeys: 11

of Units: 71

Units per ha/ac: 116 / 47

FSI: 0.92

Centre ID: 169

Z Area Map: 20

Character Area: Applewood NHD

Designation: High Density

Zoning: RA3-1

Building ID: A 233

Building Name: Warwick

Address: 3105 Queen Frederica Dr

Site Area (ha/ac): 0.61 / 1.51

GFA (m2/sq.ft): 5,617 / 60,463

Tenure: PCC

Storeys: 11

of Units: 71

Units per ha/ac: 116 / 47

FSI: 0.92

Centre ID: 170

Z Area Map: 20

Character Area: Applewood NHD

Designation: High Density

Zoning: RA3-1

Building ID: A 234

Building Name: The Cavendish

Address: 3125 Queen Frederica Dr

Site Area (ha/ac): 0.61 / 1.51

GFA (m2/sq.ft): 5,617 / 60,463

Tenure: RNTL

Storeys: 11

of Units: 73

Units per ha/ac: 120 / 48

FSI: 0.92

Centre ID: 178

Z Area Map: 20

Character Area: Applewood NHD

Designation: Medium Density

Zoning: RA1

Building ID: A 240

Building Name: San Tropez Village

Address: 1011 Dundas St E

Site Area (ha/ac): 0.94 / 2.32

GFA (m2/sq.ft): 8,078 / 86,954

Tenure: COOP-FED

Storeys: 4

of Units: 63

Units per ha/ac: 67 / 27

FSI: 0.86

Centre ID: 179

Z Area Map: 20

Character Area: Applewood NHD

Designation: High Density

Zoning: RA2-40

Building ID: A 241

Building Name: Riley Court

Address: 880 Riley Crt

Site Area (ha/ac): 1.01 / 2.50

GFA (m2/sq.ft): 6,378 / 68,654

Tenure: RNTL-PNP

Storeys: 8

of Units: 146

Units per ha/ac: 145 / 59

FSI: 0.63

Centre ID: 180

Z Area Map: 19

Character Area: Applewood NHD

Designation: Medium Density

Zoning: RA1

Building ID: A 242

Building Name: Mississauga Terrace

Address: 1624 Bloor St

Site Area (ha/ac): 1.39 / 3.43

GFA (m2/sq.ft): 11,053 / 118,977

Tenure: PCC

Storeys: 4

of Units: 112

Units per ha/ac: 81 / 33

FSI: 0.80

Centre ID: 215

Z Area Map: 27

Character Area: Rathwood-Applewood CN

Designation: High Density

Zoning: RA4

Building ID: A 901

Building Name: Int. Ladies Gament Union Co-op

Address: 4050 Dixie Rd

Site Area (ha/ac): 0.77 / 1.90

GFA (m2/sq.ft): 14,235 / 153,229

Tenure: COOP-ROP

Storeys: 14

of Units: 143

Units per ha/ac: 186 / 75

FSI: 1.85

Residential Directory 2013: Apartment

Centre ID: 216

Z Area Map: 28

Character Area: Rathwood NHD

Designation: High Density

Zoning: RA3

Building ID: A 268

Building Name:

Address: 355 Rathburn Rd E

Site Area (ha/ac): 1.80 / 4.45

GFA (m2/sq.ft): 12,260 / 131,970

Tenure: PCC

Storeys: 12

of Units: 117

Units per ha/ac: 65 / 26

FSI: 0.68

Centre ID: 217

Z Area Map: 27

Character Area: Rathwood NHD

Designation: High Density

Zoning: RA2-11

Building ID: A 902

Building Name: Tomken Grove

Address: 924 Rathburn Rd E

Site Area (ha/ac): 1.40 / 3.46

GFA (m2/sq.ft): 6,469 / 69,634

Tenure: RNTL-PRIVNP

Storeys: 7

of Units: 68

Units per ha/ac: 49 / 20

FSI: 0.46

Centre ID: 218

Z Area Map: 28

Character Area: Rathwood NHD

Designation: High Density

Zoning: RA1-1

Building ID: A 269

Building Name: Village West

Address: 425 Rathburn Rd E

Site Area (ha/ac): 2.83 / 6.99

GFA (m2/sq.ft): /

Tenure: RNTL

Storeys: 3

of Units: 192

Units per ha/ac: 68 / 27

FSI:

Centre ID: 219

Z Area Map: 28

Character Area: DT Core

Designation: Downtown Mixed Use

Zoning: H-CC2{3}

Building ID: A 270

Building Name: Shergate Tower

Address: 200 Robert Speck Pky

Site Area (ha/ac): 0.65 / 1.61

GFA (m2/sq.ft): 20,188 / 217,309

Tenure: PCC

Storeys: 21

of Units: 161

Units per ha/ac: 247 / 100

FSI: 3.09

Centre ID: 220

Z Area Map: 28

Character Area: Rathwood NHD

Designation: High Density

Zoning: RA1-1

Building ID: A 271

Building Name: Peel Non-Profit The Meadows

Address: 385, 395, 405 Rathburn Rd E

Site Area (ha/ac): 1.49 / 3.68

GFA (m2/sq.ft): 11,148 / 120,000

Tenure: RNTL-PNP

Storeys: 3

of Units: 125

Units per ha/ac: 84 / 34

FSI: 0.75

Centre ID: 223

Z Area Map: 28

Character Area: DT Core

Designation: Downtown Mixed Use

Zoning: H-CC3{2}

Building ID: A 272

Building Name: Sherwood Place

Address: 4235 Sherwoodtowne Blvd

Site Area (ha/ac): 0.69 / 1.71

GFA (m2/sq.ft): 20,400 / 219,591

Tenure: PCC

Storeys: 18

of Units: 170

Units per ha/ac: 245 / 99

FSI: 2.94

Centre ID: 245

Z Area Map: 21

Character Area: Mississauga Valleys NHD

Designation: High Density

Zoning: RA5-3

Building ID: A 284

Building Name:

Address: 600 Lolita Gdns

Site Area (ha/ac): 1.31 / 3.24

GFA (m2/sq.ft): 16,135 / 173,681

Tenure: RNTL

Storeys: 17

of Units: 178

Units per ha/ac: 136 / 55

FSI: 1.23

Residential Directory 2013: Apartment

Centre ID: 245

Z Area Map: 21

Character Area: Mississauga Valleys NHD

Designation: High Density

Zoning: RA5-3

Building ID: A 937

Building Name:

Address: 620 Lolita Gdns

Site Area (ha/ac): 1.31 / 3.24

GFA (m2/sq.ft): 20,231 / 217,772

Tenure: RNTL

Storeys: 21

of Units: 221

Units per ha/ac: 169 / 68

FSI: 1.54

Centre ID: 247

Z Area Map: 21

Character Area: Mississauga Valleys NHD

Designation: High Density

Zoning: RA5-3

Building ID: A 285

Building Name:

Address: 530 Lolita Gdns

Site Area (ha/ac): 2.23 / 5.51

GFA (m2/sq.ft): 22,346 / 240,538

Tenure: PCC

Storeys: 19

of Units: 220

Units per ha/ac: 99 / 40

FSI: 1.00

Centre ID: 248

Z Area Map: 21

Character Area: Mississauga Valleys NHD

Designation: High Density

Zoning: RA4-14

Building ID: A 289

Building Name:

Address: 1300 Mississauga Valley Blvd

Site Area (ha/ac): 2.60 / 6.42

GFA (m2/sq.ft): 17,137 / 184,467

Tenure: PCC

Storeys: 13

of Units: 152

Units per ha/ac: 58 / 24

FSI: 0.66

Centre ID: 248

Z Area Map: 21

Character Area: Mississauga Valleys NHD

Designation: High Density

Zoning: RA4-14

Building ID: A 955

Building Name:

Address: 1320 Mississauga Valley Blvd

Site Area (ha/ac): 2.60 / 6.42

GFA (m2/sq.ft): 17,137 / 184,467

Tenure: PCC

Storeys: 11

of Units: 157

Units per ha/ac: 60 / 24

FSI: 0.66

Centre ID: 250

Z Area Map: 21

Character Area: DT Fairview

Designation: High Density

Zoning: RA5-3

Building ID: A 290

Building Name: Aspen Grove Building Bldg A

Address: 1563 Mississauga Valley Blvd

Site Area (ha/ac): 0.92 / 2.27

GFA (m2/sq.ft): 15,645 / 168,407

Tenure: RNTL

Storeys: 9

of Units: 168

Units per ha/ac: 183 / 74

FSI: 1.70

Centre ID: 251

Z Area Map: 21

Character Area: DT Fairview

Designation: High Density

Zoning: RA5-3

Building ID: A 291

Building Name: Aspen Wood Towers Bldg B

Address: 1547 Mississauga Valley Blvd

Site Area (ha/ac): 2.74 / 6.77

GFA (m2/sq.ft): 27,424 / 295,199

Tenure: RNTL

Storeys: 22

of Units: 300

Units per ha/ac: 109 / 44

FSI: 1.00

Centre ID: 252

Z Area Map: 21

Character Area: DT Fairview

Designation: High Density

Zoning: RA5-3

Building ID: A 292

Building Name: Aspen Woods Apartments Bldg C

Address: 1477 Mississauga Valley Blvd

Site Area (ha/ac): 2.74 / 6.77

GFA (m2/sq.ft): 27,424 / 295,199

Tenure: RNTL

Storeys: 22

of Units: 300

Units per ha/ac: 109 / 44

FSI: 1.00

Residential Directory 2013: Apartment

Centre ID: 253

Z Area Map: 21

Character Area: DT Fairview

Designation: High Density

Zoning: RA5-3

Building ID: A 293

Building Name: Aspen Valley Woods Bldg D

Address: 1423 Mississauga Valley Blvd

Site Area (ha/ac): 3.41 / 8.43

GFA (m2/sq.ft): 32,523 / 350,086

Tenure: RNTL

Storeys: 16

of Units: 373

Units per ha/ac: 109 / 44

FSI: 0.95

Centre ID: 254

Z Area Map: 21

Character Area: DT Fairview

Designation: High Density

Zoning: RA5-3

Building ID: A 294

Building Name: Aspen Grove II Bldg E

Address: 1405 Mississauga Valley Blvd

Site Area (ha/ac): 0.92 / 2.27

GFA (m2/sq.ft): 8,898 / 95,780

Tenure: RNTL

Storeys: 9

of Units: 168

Units per ha/ac: 183 / 74

FSI: 0.97

Centre ID: 255

Z Area Map: 21

Character Area: DT Fairview

Designation: High Density

Zoning: RA5-8

Building ID: A 295

Building Name: Parkview

Address: 1580 Mississauga Valley Blvd

Site Area (ha/ac): 1.67 / 4.13

GFA (m2/sq.ft): 26,709 / 287,503

Tenure: PCC

Storeys: 19

of Units: 224

Units per ha/ac: 134 / 54

FSI: 1.60

Centre ID: 257

Z Area Map: 21

Character Area: DT Fairview

Designation: High Density

Zoning: RA5-8

Building ID: A 296

Building Name: Obelisk I

Address: 3590 Kaneff Cres

Site Area (ha/ac): 1.86 / 4.60

GFA (m2/sq.ft): 27,870 / 300,000

Tenure: PCC

Storeys: 20

of Units: 251

Units per ha/ac: 135 / 55

FSI: 1.50

Centre ID: 258

Z Area Map: 21

Character Area: DT Fairview

Designation: High Density

Zoning: RA5-8

Building ID: A 297

Building Name: Obelisk II

Address: 3620 Kaneff Cres

Site Area (ha/ac): 1.54 / 3.81

GFA (m2/sq.ft): 27,056 / 291,238

Tenure: PCC-RNTL

Storeys: 23

of Units: 309

Units per ha/ac: 201 / 81

FSI: 1.76

Centre ID: 259

Z Area Map: 21

Character Area: DT Fairview

Designation: High Density

Zoning: RA5-4

Building ID: A 298

Building Name: Obelisk III

Address: 3575 Kaneff Cres

Site Area (ha/ac): 1.65 / 4.08

GFA (m2/sq.ft): 22,798 / 245,404

Tenure: PCC-RNTL

Storeys: 24

of Units: 282

Units per ha/ac: 171 / 69

FSI: 1.38

Centre ID: 260

Z Area Map: 21

Character Area: DT Fairview

Designation: High Density

Zoning: RA5-18

Building ID: A 299

Building Name: Place IV

Address: 3650 Kaneff Cres

Site Area (ha/ac): 2.21 / 5.46

GFA (m2/sq.ft): 39,497 / 425,156

Tenure: PCC

Storeys: 34

of Units: 260

Units per ha/ac: 118 / 48

FSI: 1.79

Residential Directory 2013: Apartment

Centre ID: 261

Z Area Map: 21

Character Area: DT Fairview

Designation: High Density

Zoning: RA5-4

Building ID: A 300

Building Name: Place Royale

Address: 3695 Kaneff Cres

Site Area (ha/ac): 1.69 / 4.18

GFA (m2/sq.ft): 23,096 / 248,611

Tenure: PCC

Storeys: 20

of Units: 234

Units per ha/ac: 138 / 56

FSI: 1.37

Centre ID: 262

Z Area Map: 21

Character Area: DT Fairview

Designation: High Density

Zoning: RA5-8

Building ID: A 301

Building Name: Aspen Building A

Address: 30 Elm Dr E

Site Area (ha/ac): 1.67 / 4.13

GFA (m2/sq.ft): 24,875 / 267,761

Tenure: RNTL

Storeys: 19

of Units: 322

Units per ha/ac: 193 / 78

FSI: 1.49

Centre ID: 263

Z Area Map: 21

Character Area: DT Fairview

Designation: High Density

Zoning: RA5-8

Building ID: A 302

Building Name: Place Avant

Address: 3700 Kaneff Cres

Site Area (ha/ac): 1.68 / 4.15

GFA (m2/sq.ft): 27,792 / 299,160

Tenure: PCC

Storeys: 24

of Units: 279

Units per ha/ac: 166 / 67

FSI: 1.65

Centre ID: 264

Z Area Map: 21

Character Area: DT Fairview

Designation: High Density

Zoning: RA5-3

Building ID: A 303

Building Name: Aspen (Arista) Phase IV

Address: 3665 Arista Way

Site Area (ha/ac): 3.93 / 9.71

GFA (m2/sq.ft): 41,192 / 443,401

Tenure: RNTL

Storeys: 19

of Units: 458

Units per ha/ac: 117 / 47

FSI: 1.05

Centre ID: 265

Z Area Map: 21

Character Area: DT Fairview

Designation: High Density

Zoning: RA3-8

Building ID: A 304

Building Name: Fairview Place Peel Non-Profit

Address: 15 Fairview Rd E

Site Area (ha/ac): 0.53 / 1.31

GFA (m2/sq.ft): 9,142 / 98,407

Tenure: RNTL-PNP

Storeys: 10

of Units: 96

Units per ha/ac: 181 / 73

FSI: 1.72

Centre ID: 280

Z Area Map: 30

Character Area: East Credit NHD

Designation: High Density

Zoning: RA2-4

Building ID: A 933

Building Name: WISMA Mega Indah

Address: 1205 Vanrose St

Site Area (ha/ac): 0.69 / 1.71

GFA (m2/sq.ft): 9,695 / 104,360

Tenure: RNTL-PRIVNP

Storeys: 7

of Units: 102

Units per ha/ac: 148 / 60

FSI: 1.40

Centre ID: 280

Z Area Map: 30

Character Area: East Credit NHD

Designation: High Density

Zoning: RA2-4

Building ID: A 827

Building Name: Las Americas Co-op

Address: 1185 Vanrose St

Site Area (ha/ac): 0.69 / 1.71

GFA (m2/sq.ft): 10,360 / 111,518

Tenure: COOP-ROP

Storeys: 7

of Units: 102

Units per ha/ac: 148 / 60

FSI: 1.50

Residential Directory 2013: Apartment

Centre ID: 286

Z Area Map: 26

Character Area: Rathwood NHD

Designation: High Density

Zoning: RA4-1

Building ID: A 320

Building Name: Rathburn Apartments

Address: 2121 Rathburn Rd E

Site Area (ha/ac): 1.78 / 4.40

GFA (m2/sq.ft): 13,328 / 143,466

Tenure: RNTL

Storeys: 13

of Units: 139

Units per ha/ac: 78 / 32

FSI: 0.75

Centre ID: 289

Z Area Map: 27

Character Area: Rathwood NHD

Designation: High Density

Zoning: RA1-1

Building ID: A 946

Building Name:

Address: 4105 Tomken Rd

Site Area (ha/ac): 0.81 / 1.99

GFA (m2/sq.ft): 4,841 / 52,110

Tenure: RNTL

Storeys: 3

of Units: 37

Units per ha/ac: 46 / 19

FSI: 0.60

Centre ID: 289

Z Area Map: 27

Character Area: Rathwood NHD

Designation: High Density

Zoning: RA1-1

Building ID: A 321

Building Name: Tornat Consolidated

Address: 4125 Tomken Rd

Site Area (ha/ac): 0.40 / 1.00

GFA (m2/sq.ft): 2,420 / 26,050

Tenure: RNTL

Storeys: 3

of Units: 28

Units per ha/ac: 70 / 28

FSI: 0.60

Centre ID: 290

Z Area Map: 26

Character Area: Rathwood NHD

Designation: High Density

Zoning: RA4-1

Building ID: A 323

Building Name: Forest Park Circle

Address: 1850 Rathburn Rd E

Site Area (ha/ac): 1.87 / 4.63

GFA (m2/sq.ft): 18,520 / 199,354

Tenure: RNTL

Storeys: 18

of Units: 192

Units per ha/ac: 102 / 41

FSI: 0.99

Centre ID: 290

Z Area Map: 26

Character Area: Rathwood NHD

Designation: High Density

Zoning: RA4-1

Building ID: A 322

Building Name: Forest Park Circle

Address: 4100 Ponytrail Dr

Site Area (ha/ac): 1.87 / 4.63

GFA (m2/sq.ft): 18,453 / 198,633

Tenure: RNTL

Storeys: 18

of Units: 193

Units per ha/ac: 103 / 42

FSI: 0.98

Centre ID: 292

Z Area Map: 26

Character Area: Rathwood-Applewood CN

Designation: High Density

Zoning: H-RA5-39

Building ID: A 324

Building Name: Silverose Construction

Address: 1315 Bough Beeches Blvd

Site Area (ha/ac): 2.37 / 5.86

GFA (m2/sq.ft): 26,606 / 286,394

Tenure: RNTL

Storeys: 20

of Units: 270

Units per ha/ac: 114 / 46

FSI: 1.12

Centre ID: 293

Z Area Map: 27

Character Area: Rathwood-Applewood CN

Designation: High Density

Zoning: RA4-5

Building ID: A 325

Building Name:

Address: 1360 Rathburn Rd E

Site Area (ha/ac): 1.52 / 3.76

GFA (m2/sq.ft): 17,331 / 186,555

Tenure: PCC

Storeys: 18

of Units: 176

Units per ha/ac: 116 / 47

FSI: 1.14

Residential Directory 2013: Apartment

Centre ID: **294**
Z Area Map: 27
Character Area: Rathwood NHD
Designation: High Density
Zoning: RA1-1

Building ID: **A 326**
Building Name: Westminister Court
Address: 4150 Westminister PI
Site Area (ha/ac): 1.61 / 3.98
GFA (m2/sq.ft): 13,339 / 143,584

Tenure: RNTL-PRIVNPSC
Storeys: 3
of Units: 190
Units per ha/ac: 118 / 48
FSI: 0.83

Centre ID: **295**
Z Area Map: 27
Character Area: Rathwood NHD
Designation: High Density
Zoning: RA2-12

Building ID: **A 711**
Building Name: Sydenham Place Non-Profit
Address: 4110 Westminister PI
Site Area (ha/ac): 0.51 / 1.26
GFA (m2/sq.ft): 3,251 / 34,995

Tenure: RNTL-PNP
Storeys: 3
of Units: 30
Units per ha/ac: 59 / 24
FSI: 0.64

Centre ID: **295**
Z Area Map: 27
Character Area: Rathwood NHD
Designation: High Density
Zoning: RA2-12

Building ID: **A 327**
Building Name: Sydenham Place Non-Profit
Address: 4100 Westminister PI
Site Area (ha/ac): 0.51 / 1.26
GFA (m2/sq.ft): 7,573 / 81,518

Tenure: RNTL-PNP
Storeys: 7
of Units: 77
Units per ha/ac: 151 / 61
FSI: 1.48

Centre ID: **310**
Z Area Map: 14
Character Area: DT Hospital
Designation: High Density
Zoning: RA2-8

Building ID: **A 339**
Building Name: Luxor Apartments
Address: 2503 Hurontario St
Site Area (ha/ac): 0.48 / 1.17
GFA (m2/sq.ft): 7,475 / 80,463

Tenure: RNTL
Storeys: 7
of Units: 79
Units per ha/ac: 166 / 67
FSI: 1.57

Centre ID: **310**
Z Area Map: 14
Character Area: DT Hospital
Designation: High Density
Zoning: RA2-8

Building ID: **A 649**
Building Name: Luxor Apartments
Address: 2507 Hurontario St
Site Area (ha/ac): 0.48 / 1.17
GFA (m2/sq.ft): 7,475 / 80,463

Tenure: RNTL
Storeys: 7
of Units: 98
Units per ha/ac: 206 / 83
FSI: 1.57

Centre ID: **312**
Z Area Map: 14
Character Area: DT Hospital
Designation: High Density
Zoning: RA1-1

Building ID: **A 340**
Building Name:
Address: 4 Paisley Blvd E
Site Area (ha/ac): 0.18 / 0.44
GFA (m2/sq.ft): 1,692 / 18,213

Tenure: RNTL
Storeys: 3
of Units: 20
Units per ha/ac: 111 / 45
FSI: 0.94

Centre ID: **313**
Z Area Map: 38E
Character Area: East Credit NHD
Designation: High Density
Zoning: RA3-5

Building ID: **A 832**
Building Name: Windsor Hill Apartment
Address: 1035 Windsor Hill Blvd
Site Area (ha/ac): 1.09 / 2.69
GFA (m2/sq.ft): 13,252 / 142,648

Tenure: RNTL-PRIVNP
Storeys: 9
of Units: 130
Units per ha/ac: 119 / 48
FSI: 1.22

Residential Directory 2013: Apartment

Centre ID: **314**
Z Area Map: 28
Character Area: Uptown MN
Designation: High Density
Zoning: RA3-8

Building ID: **A 842**
Building Name: Barbertown Cooperative Homes I
Address: 110, 120 Acorn Pl
Site Area (ha/ac): 1.44 / 3.56
GFA (m2/sq.ft): 25,912 / 278,924

Tenure: COOP-ROP
Storeys: 12
of Units: 274
Units per ha/ac: 190 / 77
FSI: 1.80

Centre ID: **315**
Z Area Map: 14
Character Area: DT Hospital
Designation: High Density
Zoning: RA1-1

Building ID: **A 341**
Building Name:
Address: 2417 Hurontario St
Site Area (ha/ac): 0.41 / 1.01
GFA (m2/sq.ft): 3,272 / 35,221

Tenure: PCC
Storeys: 3
of Units: 47
Units per ha/ac: 115 / 46
FSI: 0.80

Centre ID: **316**
Z Area Map: 28
Character Area: Uptown MN
Designation: High Density
Zoning: RA3-8

Building ID: **A 843**
Building Name: Weaver's Hill/Dan Benedict Co-oper
Address: 85, 121 Acorn Pl
Site Area (ha/ac): 0.97 / 2.40
GFA (m2/sq.ft): 24,812 / 267,083

Tenure: RNTL-PNP
Storeys: 12
of Units: 254
Units per ha/ac: 262 / 106
FSI: 2.56

Centre ID: **322**
Z Area Map: 14
Character Area: DT Hospital
Designation: High Density
Zoning: RA1-5

Building ID: **A 342**
Building Name: Park Towers
Address: 2333 Hurontario St
Site Area (ha/ac): 0.28 / 0.69
GFA (m2/sq.ft): 4,255 / 45,802

Tenure: RNTL
Storeys: 5
of Units: 39
Units per ha/ac: 139 / 56
FSI: 1.52

Centre ID: **325**
Z Area Map: 21
Character Area: DT Cooksville
Designation: High Density
Zoning: RA2

Building ID: **A 343**
Building Name: Westminister Court
Address: 3160 Jaguar Valley Dr
Site Area (ha/ac): 0.69 / 1.70
GFA (m2/sq.ft): 5,060 / 54,467

Tenure: RNTL
Storeys: 6
of Units: 61
Units per ha/ac: 88 / 36
FSI: 0.73

Centre ID: **326**
Z Area Map: 21
Character Area: DT Cooksville
Designation: High Density
Zoning: RA2

Building ID: **A 344**
Building Name: Whitesands Apartments
Address: 3151 Jaguar Valley Dr
Site Area (ha/ac): 0.41 / 1.01
GFA (m2/sq.ft): 3,276 / 35,264

Tenure: RNTL
Storeys: 5
of Units: 41
Units per ha/ac: 100 / 40
FSI: 0.80

Centre ID: **327**
Z Area Map: 21
Character Area: DT Cooksville
Designation: High Density
Zoning: RA2

Building ID: **A 345**
Building Name: Whitecliffe Apartments
Address: 3141 Jaguar Valley Dr
Site Area (ha/ac): 0.43 / 1.06
GFA (m2/sq.ft): 3,636 / 39,139

Tenure: RNTL
Storeys: 5
of Units: 41
Units per ha/ac: 95 / 39
FSI: 0.85

Residential Directory 2013: Apartment

Centre ID: 328

Z Area Map: 14

Character Area: DT Hospital

Designation: High Density

Zoning: RA2-38

Building ID: A 346

Building Name: Camilla Court

Address: 2070 Camilla Rd

Site Area (ha/ac): 0.97 / 2.40

GFA (m2/sq.ft): 7,516 / 80,904

Tenure: RNTL

Storeys: 7

of Units: 108

Units per ha/ac: 111 / 45

FSI: 0.77

Centre ID: 331

Z Area Map: 14

Character Area: Cooksville NHD (East)

Designation: High Density

Zoning: RA2

Building ID: A 347

Building Name: Elizabeth Court Apartments

Address: 515 North Service Rd

Site Area (ha/ac): 0.73 / 1.80

GFA (m2/sq.ft): 5,594 / 60,215

Tenure: RNTL

Storeys: 6

of Units: 68

Units per ha/ac: 93 / 38

FSI: 0.77

Centre ID: 335

Z Area Map: 14

Character Area: Cooksville NHD (East)

Designation: High Density

Zoning: RA2-38

Building ID: A 344

Building Name: Canterbury

Address: 275 North Service Rd

Site Area (ha/ac): 0.89 / 2.20

GFA (m2/sq.ft): 10,187 / 109,656

Tenure: RNTL

Storeys: 7

of Units: 82

Units per ha/ac: 92 / 37

FSI: 1.14

Centre ID: 335

Z Area Map: 14

Character Area: Cooksville NHD (East)

Designation: High Density

Zoning: RA2-38

Building ID: A 348

Building Name: Ravine View Apartments

Address: 255 North Service Rd

Site Area (ha/ac): 0.61 / 1.51

GFA (m2/sq.ft): 4,944 / 53,216

Tenure: RNTL

Storeys: 6

of Units: 66

Units per ha/ac: 108 / 44

FSI: 0.81

Centre ID: 335

Z Area Map: 14

Character Area: Cooksville NHD (East)

Designation: High Density

Zoning: RA2-38

Building ID: A 943

Building Name: Villa Nova Apartments

Address: 265 North Service Rd

Site Area (ha/ac): 0.66 / 1.63

GFA (m2/sq.ft): 4,944 / 53,216

Tenure: RNTL

Storeys: 6

of Units: 66

Units per ha/ac: 100 / 40

FSI: 0.75

Centre ID: 340

Z Area Map: 21

Character Area: DT Cooksville

Designation: High Density

Zoning: RA3-18

Building ID: A 350

Building Name: Ashworth Square Co-op

Address: 3180 Kirwin Ave

Site Area (ha/ac): 0.27 / 0.66

GFA (m2/sq.ft): 7,038 / 75,756

Tenure: COOP-FED

Storeys: 11

of Units: 81

Units per ha/ac: 301 / 122

FSI: 2.62

Centre ID: 340

Z Area Map: 21

Character Area: DT Cooksville

Designation: High Density

Zoning: RA3-18

Building ID: A 945

Building Name: Ashworth Square Co-op

Address: 3180 Kirwin Ave

Site Area (ha/ac): 0.81 / 1.99

GFA (m2/sq.ft): 6,564 / 70,651

Tenure: COOP-FED

Storeys: 4

of Units: 72

Units per ha/ac: 89 / 36

FSI: 0.81

Residential Directory 2013: Apartment

Centre ID: **341**
Z Area Map: 14
Character Area: DT Hospital
Designation: High Density
Zoning: RA4-5

Building ID: **A 351**
Building Name: Peel Towers
Address: 2465 Hurontario St
Site Area (ha/ac): 1.15 / 2.84
GFA (m2/sq.ft): 11,981 / 128,967

Tenure: RNTL
Storeys: 13
of Units: 137
Units per ha/ac: 119 / 48
FSI: 1.04

Centre ID: **342**
Z Area Map: 14
Character Area: DT Hospital
Designation: High Density
Zoning: RA4-5

Building ID: **A 352**
Building Name: The Brookside
Address: 2177 Sherobee Rd
Site Area (ha/ac): 1.01 / 2.50
GFA (m2/sq.ft): 10,241 / 110,237

Tenure: RNTL
Storeys: 16
of Units: 126
Units per ha/ac: 125 / 50
FSI: 1.01

Centre ID: **343**
Z Area Map: 14
Character Area: DT Hospital
Designation: High Density
Zoning: RA5-4

Building ID: **A 353**
Building Name: The Argosy
Address: 2170 Sherobee Rd
Site Area (ha/ac): 2.31 / 5.71
GFA (m2/sq.ft): 29,929 / 322,164

Tenure: RNTL
Storeys: 19
of Units: 334
Units per ha/ac: 145 / 59
FSI: 1.30

Centre ID: **344**
Z Area Map: 15
Character Area: DT Hospital
Designation: High Density
Zoning: RA4-22

Building ID: **A 354**
Building Name: La Fontaine Bleue
Address: 2300 Confederation Pky
Site Area (ha/ac): 1.63 / 4.03
GFA (m2/sq.ft): 16,326 / 175,737

Tenure: RNTL
Storeys: 17
of Units: 193
Units per ha/ac: 118 / 48
FSI: 1.00

Centre ID: **345**
Z Area Map: 15
Character Area: DT Hospital
Designation: High Density
Zoning: RA4-20

Building ID: **A 355**
Building Name: Carillon Apartment Homes
Address: 150 Paisley Blvd W
Site Area (ha/ac): 1.01 / 2.50
GFA (m2/sq.ft): 9,726 / 104,693

Tenure: RNTL
Storeys: 16
of Units: 124
Units per ha/ac: 123 / 50
FSI: 0.96

Centre ID: **346**
Z Area Map: 15
Character Area: DT Hospital
Designation: High Density
Zoning: RA2-5

Building ID: **A 356**
Building Name: Seville West
Address: 75 Paisley Blvd W
Site Area (ha/ac): 0.63 / 1.54
GFA (m2/sq.ft): 6,480 / 69,752

Tenure: RNTL
Storeys: 7
of Units: 77
Units per ha/ac: 123 / 50
FSI: 1.04

Centre ID: **346**
Z Area Map: 15
Character Area: DT Hospital
Designation: High Density
Zoning: RA2-5

Building ID: **A 973**
Building Name: Seville East
Address: 65 Paisley Blvd W
Site Area (ha/ac): 0.63 / 1.54
GFA (m2/sq.ft): 6,480 / 69,752

Tenure: RNTL
Storeys: 7
of Units: 77
Units per ha/ac: 123 / 50
FSI: 1.04

Residential Directory 2013: Apartment

Centre ID: 350

Z Area Map: 15

Character Area: Cooksville NHD (West)

Designation: High Density

Zoning: RA4-18

Building ID: A 357

Building Name:

Address: 2570 Argyle Rd

Site Area (ha/ac): 1.08 / 2.66

GFA (m2/sq.ft): 10,595 / 114,045

Tenure: RNTL

Storeys: 13

of Units: 124

Units per ha/ac: 115 / 47

FSI: 0.98

Centre ID: 350

Z Area Map: 15

Character Area: Cooksville NHD (West)

Designation: High Density

Zoning: RA4-18

Building ID: A 668

Building Name:

Address: 2590 Argyle Rd

Site Area (ha/ac): 1.08 / 2.66

GFA (m2/sq.ft): 10,595 / 114,045

Tenure: RNTL

Storeys: 13

of Units: 125

Units per ha/ac: 116 / 47

FSI: 0.98

Centre ID: 352

Z Area Map: 21

Character Area: DT Cooksville

Designation: High Density

Zoning: RA3-16

Building ID: A 358

Building Name: Kirwin Towers

Address: 3121 Kirwin Ave

Site Area (ha/ac): 0.61 / 1.51

GFA (m2/sq.ft): 6,069 / 65,328

Tenure: RNTL

Storeys: 9

of Units: 80

Units per ha/ac: 131 / 53

FSI: 0.99

Centre ID: 353

Z Area Map: 15

Character Area: Cooksville NHD (West)

Designation: High Density

Zoning: RA4-18

Building ID: A 941

Building Name: Willow Walk

Address: 2556 Argyle Rd

Site Area (ha/ac): 1.11 / 2.74

GFA (m2/sq.ft): 11,055 / 118,999

Tenure: PCC

Storeys: 13

of Units: 101

Units per ha/ac: 91 / 37

FSI: 1.00

Centre ID: 353

Z Area Map: 15

Character Area: Cooksville NHD (West)

Designation: High Density

Zoning: RA4-18

Building ID: A 359

Building Name: Willow Walk Condo

Address: 2542 Argyle Rd

Site Area (ha/ac): 1.11 / 2.74

GFA (m2/sq.ft): 11,055 / 118,999

Tenure: PCC

Storeys: 13

of Units: 101

Units per ha/ac: 91 / 37

FSI: 1.00

Centre ID: 355

Z Area Map: 14

Character Area: DT Hospital

Designation: Medium Density

Zoning: RA1-21

Building ID: A 360

Building Name: Sherobee Glen

Address: 2075 Sherobee Rd

Site Area (ha/ac): 1.39 / 3.43

GFA (m2/sq.ft): 7,712 / 83,014

Tenure: RNTL

Storeys: 3

of Units: 96

Units per ha/ac: 69 / 28

FSI: 0.55

Centre ID: 357

Z Area Map: 15

Character Area: DT Hospital

Designation: High Density

Zoning: RA4-19

Building ID: A 361

Building Name: Malvern

Address: 2323 Confederation Pky

Site Area (ha/ac): 0.78 / 1.93

GFA (m2/sq.ft): 11,733 / 126,297

Tenure: PCC

Storeys: 14

of Units: 105

Units per ha/ac: 135 / 54

FSI: 1.50

Residential Directory 2013: Apartment

Centre ID: 358
Z Area Map: 14
Character Area: DT Hospital
Designation: High Density
Zoning: RA4-8

Building ID: A 362
Building Name: La Belfontaine
Address: 2485 Hurontario St
Site Area (ha/ac): 0.52 / 1.28
GFA (m2/sq.ft): 8,208 / 88,353

Tenure: RNTL
Storeys: 13
of Units: 102
Units per ha/ac: 196 / 79
FSI: 1.58

Centre ID: 359
Z Area Map: 14
Character Area: DT Hospital
Designation: High Density
Zoning: RA3-8

Building ID: A 363
Building Name: Queensway Manor
Address: 2247 Hurontario St
Site Area (ha/ac): 1.76 / 4.34
GFA (m2/sq.ft): 28,321 / 304,850

Tenure: RNTL
Storeys: 12
of Units: 337
Units per ha/ac: 192 / 78
FSI: 1.61

Centre ID: 360
Z Area Map: 14
Character Area: DT Hospital
Designation: High Density
Zoning: RA4-8

Building ID: A 670
Building Name: Promenade Court B
Address: 2233 Hurontario St
Site Area (ha/ac): 1.09 / 2.68
GFA (m2/sq.ft): 16,296 / 175,414

Tenure: RNTL
Storeys: 13
of Units: 193
Units per ha/ac: 178 / 72
FSI: 1.50

Centre ID: 360
Z Area Map: 14
Character Area: DT Hospital
Designation: High Density
Zoning: RA4-8

Building ID: A 364
Building Name: Promenade Court
Address: 2235 Hurontario St
Site Area (ha/ac): 1.08 / 2.67
GFA (m2/sq.ft): 16,297 / 175,425

Tenure: RNTL
Storeys: 13
of Units: 193
Units per ha/ac: 179 / 72
FSI: 1.51

Centre ID: 362
Z Area Map: 14
Character Area: DT Hospital
Designation: High Density
Zoning: RA5-4

Building ID: A 365
Building Name: Sherobee Towers
Address: 2211 Sherobee Rd
Site Area (ha/ac): 1.92 / 4.74
GFA (m2/sq.ft): 27,378 / 294,704

Tenure: RNTL
Storeys: 26
of Units: 298
Units per ha/ac: 155 / 63
FSI: 1.43

Centre ID: 363
Z Area Map: 15
Character Area: DT Hospital
Designation: High Density
Zoning: RA2-5

Building ID: A 366
Building Name:
Address: 66 King St W
Site Area (ha/ac): 0.43 / 1.06
GFA (m2/sq.ft): 6,754 / 72,702

Tenure: RNTL-PNPSC
Storeys: 8
of Units: 121
Units per ha/ac: 281 / 114
FSI: 1.57

Centre ID: 364
Z Area Map: 15
Character Area: DT Hospital
Designation: High Density
Zoning: RA4-18

Building ID: A 367
Building Name:
Address: 2345 Confederation Pky
Site Area (ha/ac): 0.40 / 0.99
GFA (m2/sq.ft): 5,949 / 64,037

Tenure: PCC
Storeys: 13
of Units: 51
Units per ha/ac: 128 / 52
FSI: 1.49

Residential Directory 2013: Apartment

Centre ID: 365
Z Area Map: 15
Character Area: DT Hospital
Designation: High Density
Zoning: RA5-4

Building ID: A 368
Building Name: Mississauga Towers
Address: 2440 Hurontario St
Site Area (ha/ac): 0.86 / 2.13
GFA (m2/sq.ft): 12,891 / 138,762

Tenure: RNTL
Storeys: 23
of Units: 173
Units per ha/ac: 201 / 81
FSI: 1.50

Centre ID: 366
Z Area Map: 15
Character Area: DT Hospital
Designation: High Density
Zoning: RA3-8

Building ID: A 369
Building Name: Provenance
Address: 45 Paisley Blvd W
Site Area (ha/ac): 0.52 / 1.28
GFA (m2/sq.ft): 7,683 / 82,702

Tenure: RNTL
Storeys: 10
of Units: 93
Units per ha/ac: 179 / 72
FSI: 1.48

Centre ID: 367
Z Area Map: 15
Character Area: DT Hospital
Designation: High Density
Zoning: RA4-5

Building ID: A 370
Building Name:
Address: 25 Paisley Blvd W
Site Area (ha/ac): 0.62 / 1.53
GFA (m2/sq.ft): 8,225 / 88,536

Tenure: RNTL
Storeys: 14
of Units: 109
Units per ha/ac: 176 / 71
FSI: 1.33

Centre ID: 368
Z Area Map: 14
Character Area: DT Hospital
Designation: High Density
Zoning: RA3-8

Building ID: A 371
Building Name:
Address: 2200 Sherobee Rd
Site Area (ha/ac): 0.54 / 1.33
GFA (m2/sq.ft): 7,989 / 85,996

Tenure: RNTL
Storeys: 10
of Units: 112
Units per ha/ac: 207 / 84
FSI: 1.48

Centre ID: 369
Z Area Map: 15
Character Area: DT Hospital
Designation: High Density
Zoning: RA3-16

Building ID: A 372
Building Name: Barcelona Apartments
Address: 70 Paisley Blvd W
Site Area (ha/ac): 0.46 / 1.14
GFA (m2/sq.ft): 7,254 / 78,084

Tenure: RNTL
Storeys: 9
of Units: 84
Units per ha/ac: 183 / 74
FSI: 1.58

Centre ID: 372
Z Area Map: 15
Character Area: DT Hospital
Designation: High Density
Zoning: RA3-17

Building ID: A 373
Building Name: Linda Court Apartments
Address: 90 Paisley Blvd W
Site Area (ha/ac): 0.40 / 0.99
GFA (m2/sq.ft): 6,462 / 69,559

Tenure: RNTL
Storeys: 10
of Units: 75
Units per ha/ac: 188 / 76
FSI: 1.62

Centre ID: 382
Z Area Map: 25
Character Area: South Common CN
Designation: High Density
Zoning: RA2-43

Building ID: A 616
Building Name: Erinwood Estates
Address: 2285 The Collegeway
Site Area (ha/ac): 1.29 / 3.19
GFA (m2/sq.ft): 13,260 / 142,734

Tenure: RNTL
Storeys: 7
of Units: 140
Units per ha/ac: 108 / 44
FSI: 1.03

Residential Directory 2013: Apartment

Centre ID: 395

Z Area Map: 24

Character Area: Erin Mills NHD

Designation: High Density

Zoning: RA4-3

Building ID: A 838

Building Name: Granite Gates

Address: 1800 The Collegeway

Site Area (ha/ac): 1.83 / 4.52

GFA (m2/sq.ft): 23,259 / 250,366

Tenure: PCC

Storeys: 14

of Units: 156

Units per ha/ac: 85 / 34

FSI: 1.27

Centre ID: 403

Z Area Map: 59

Character Area: Erin Mills NHD

Designation: High Density

Zoning: RA3-30

Building ID: A 840

Building Name: Forest Ridge Pathways Non-Profit

Address: 3420 The Collegeway

Site Area (ha/ac): 0.70 / 1.73

GFA (m2/sq.ft): 12,715 / 136,868

Tenure: RNTL-PRIVNP

Storeys: 12

of Units: 132

Units per ha/ac: 189 / 76

FSI: 1.82

Centre ID: 413

Z Area Map: 39E

Character Area: Streetsville CN

Designation: High Density

Zoning: RA2-49

Building ID: A 905

Building Name: Tannery Gate Co-op

Address: 30 Tannery St

Site Area (ha/ac): 0.27 / 0.68

GFA (m2/sq.ft): 8,590 / 92,462

Tenure: COOP-ROP

Storeys: 7

of Units: 103

Units per ha/ac: 376 / 152

FSI: 3.13

Centre ID: 425

Z Area Map: 46E

Character Area: Streetsville NHD

Designation: High Density

Zoning: RA1-25

Building ID: A 404

Building Name:

Address: 2071 Britannia Rd W

Site Area (ha/ac): 0.34 / 0.84

GFA (m2/sq.ft): 1,056 / 11,369

Tenure: RNTL

Storeys: 3

of Units: 11

Units per ha/ac: 32 / 13

FSI: 0.31

Centre ID: 426

Z Area Map: 39E

Character Area: Streetsville CN

Designation: High Density

Zoning: RA2-30

Building ID: A 405

Building Name:

Address: 4 Caroline St

Site Area (ha/ac): 0.32 / 0.79

GFA (m2/sq.ft): 2,081 / 22,399

Tenure: RNTL-PNPSC

Storeys: 6

of Units: 60

Units per ha/ac: 188 / 76

FSI: 0.65

Centre ID: 427

Z Area Map: 39E

Character Area: Streetsville CN

Designation: Medium Density

Zoning: RM4-35

Building ID: A 406

Building Name:

Address: 92 William St

Site Area (ha/ac): 0.26 / 0.64

GFA (m2/sq.ft): 838 / 9,020

Tenure: RNTL-PNPSC

Storeys: 2

of Units: 22

Units per ha/ac: 84 / 34

FSI: 0.32

Centre ID: 429

Z Area Map: 38W

Character Area: Streetsville NHD

Designation: High Density

Zoning: RA1 -4, G1

Building ID: A 408

Building Name:

Address: 113,115 Church St

Site Area (ha/ac): 1.17 / 2.89

GFA (m2/sq.ft): /

Tenure: RNTL

Storeys: 3

of Units: 12

Units per ha/ac: 10 / 4

FSI:

Residential Directory 2013: Apartment

Centre ID: 432

Z Area Map: 38W

Character Area: Streetsville NHD

Designation: High Density

Zoning: RA2-17

Building ID: A 411

Building Name:

Address: 190 Wyndham St

Site Area (ha/ac): 0.22 / 0.54

GFA (m2/sq.ft): 3,259 / 35,081

Tenure: RNTL

Storeys: 6

of Units: 33

Units per ha/ac: 150 / 61

FSI: 1.48

Centre ID: 434

Z Area Map: 38W

Character Area: Streetsville CN

Designation: High Density

Zoning: RA1-6

Building ID: A 413

Building Name:

Address: 9 Old Pine St

Site Area (ha/ac): 0.09 / 0.22

GFA (m2/sq.ft): 1,616 / 17,398

Tenure: RNTL

Storeys: 3

of Units: 19

Units per ha/ac: 211 / 85

FSI: 1.80

Centre ID: 435

Z Area Map: 38W

Character Area: Streetsville CN

Designation: High Density

Zoning: RA2-50

Building ID: A 414

Building Name: Parkview

Address: 270 Church St

Site Area (ha/ac): 0.18 / 0.44

GFA (m2/sq.ft): 2,744 / 29,538

Tenure: RNTL

Storeys: 5

of Units: 33

Units per ha/ac: 183 / 74

FSI: 1.52

Centre ID: 436

Z Area Map: 39E

Character Area: Streetsville CN

Designation: High Density

Zoning: RA1-26

Building ID: A 415

Building Name:

Address: 20 Princess St

Site Area (ha/ac): 0.09 / 0.22

GFA (m2/sq.ft): 624 / 6,714

Tenure: RNTL

Storeys: 3

of Units: 6

Units per ha/ac: 67 / 27

FSI: 0.69

Centre ID: 437

Z Area Map: 39E

Character Area: Streetsville CN

Designation: High Density

Zoning: RA1-4

Building ID: A 416

Building Name:

Address: 15 Princess St

Site Area (ha/ac): 0.11 / 0.27

GFA (m2/sq.ft): 1,091 / 11,746

Tenure: RNTL

Storeys: 3

of Units: 11

Units per ha/ac: 100 / 40

FSI: 0.99

Centre ID: 438

Z Area Map: 38W

Character Area: Streetsville NHD

Designation: High Density

Zoning: RA2-13

Building ID: A 417

Building Name:

Address: 10 Reid Dr

Site Area (ha/ac): 0.38 / 0.94

GFA (m2/sq.ft): 5,272 / 56,748

Tenure: RNTL

Storeys: 7

of Units: 52

Units per ha/ac: 137 / 55

FSI: 1.39

Centre ID: 439

Z Area Map: 38W

Character Area: Streetsville NHD

Designation: High Density

Zoning: RA2-13

Building ID: A 418

Building Name: Reid View Apartment

Address: 14 Reid Dr

Site Area (ha/ac): 0.39 / 0.96

GFA (m2/sq.ft): 5,259 / 56,609

Tenure: RNTL

Storeys: 7

of Units: 52

Units per ha/ac: 133 / 54

FSI: 1.35

Residential Directory 2013: Apartment

Centre ID: 440

Z Area Map: 38W

Character Area: Streetsville NHD

Designation: High Density

Zoning: RA2-13

Building ID: A 419

Building Name:

Address: 18 Reid Dr

Site Area (ha/ac): 0.35 / 0.86

GFA (m2/sq.ft): 5,596 / 60,239

Tenure: RNTL

Storeys: 7

of Units: 55

Units per ha/ac: 157 / 64

FSI: 1.60

Centre ID: 441

Z Area Map: 38W

Character Area: Streetsville CN

Designation: High Density

Zoning: RA2-50

Building ID: A 420

Building Name:

Address: 13 Mill St

Site Area (ha/ac): 0.22 / 0.54

GFA (m2/sq.ft): 2,938 / 31,622

Tenure: RNTL

Storeys: 6

of Units: 33

Units per ha/ac: 150 / 61

FSI: 1.34

Centre ID: 445

Z Area Map: 18

Character Area: Sheridan NHD

Designation: High Density

Zoning: RA2-2

Building ID: A 424

Building Name:

Address: 2395 Homelands Dr

Site Area (ha/ac): 0.61 / 1.51

GFA (m2/sq.ft): 5,635 / 60,657

Tenure: RNTL

Storeys: 5

of Units: 51

Units per ha/ac: 84 / 34

FSI: 0.92

Centre ID: 446

Z Area Map: 18

Character Area: Sheridan NHD

Designation: High Density

Zoning: RA2-41

Building ID: A 425

Building Name:

Address: 2485 Woking Cres

Site Area (ha/ac): 1.29 / 3.19

GFA (m2/sq.ft): 5,450 / 58,665

Tenure: PCC

Storeys: 5

of Units: 51

Units per ha/ac: 40 / 16

FSI: 0.42

Centre ID: 447

Z Area Map: 18

Character Area: Sheridan NHD

Designation: High Density

Zoning: RA4-2

Building ID: A 426

Building Name: Sheridan Twins

Address: 2250 Homelands Dr

Site Area (ha/ac): 1.89 / 4.67

GFA (m2/sq.ft): 13,510 / 145,425

Tenure: RNTL

Storeys: 14

of Units: 166

Units per ha/ac: 88 / 36

FSI: 0.71

Centre ID: 448

Z Area Map: 18

Character Area: Sheridan NHD

Designation: High Density

Zoning: RA4-2

Building ID: A 427

Building Name: Sheridan Twins

Address: 2185 Sheridan Park Dr

Site Area (ha/ac): 1.89 / 4.67

GFA (m2/sq.ft): 13,518 / 145,511

Tenure: RNTL

Storeys: 14

of Units: 166

Units per ha/ac: 88 / 36

FSI: 0.72

Centre ID: 451

Z Area Map: 17

Character Area: Sheridan CN

Designation: High Density

Zoning: RA4-38

Building ID: A 909

Building Name: Erin Court Co-operative Homes

Address: 1900 North Sheridan Way

Site Area (ha/ac): 0.62 / 1.53

GFA (m2/sq.ft): 13,332 / 143,509

Tenure: COOP-ROP

Storeys: 13

of Units: 150

Units per ha/ac: 243 / 98

FSI: 2.16

Residential Directory 2013: Apartment

Centre ID: 454
Z Area Map: 17
Character Area: Sheridan CN
Designation: High Density
Zoning: RA3-2

Building ID: A 429
Building Name:
Address: 2150 Roche Crt
Site Area (ha/ac): 0.75 / 1.85
GFA (m2/sq.ft): 8,625 / 92,842

Tenure: RNTL
Storeys: 12
of Units: 91
Units per ha/ac: 121 / 49
FSI: 1.15

Centre ID: 456
Z Area Map: 17
Character Area: Sheridan CN
Designation: High Density
Zoning: RA4-2

Building ID: A 430
Building Name: Sheridan Manor
Address: 1980 Fowler Dr
Site Area (ha/ac): 1.31 / 3.24
GFA (m2/sq.ft): 12,160 / 130,893

Tenure: RNTL
Storeys: 14
of Units: 166
Units per ha/ac: 127 / 51
FSI: 0.93

Centre ID: 457
Z Area Map: 17
Character Area: Sheridan CN
Designation: High Density
Zoning: RA4-2

Building ID: A 431
Building Name: Fowler Place
Address: 1970 Fowler Dr
Site Area (ha/ac): 1.31 / 3.24
GFA (m2/sq.ft): 12,160 / 130,893

Tenure: RNTL
Storeys: 14
of Units: 166
Units per ha/ac: 127 / 51
FSI: 0.93

Centre ID: 458
Z Area Map: 17
Character Area: Sheridan CN
Designation: High Density
Zoning: RA2-2

Building ID: A 432
Building Name:
Address: 2121 Roche Crt
Site Area (ha/ac): 1.01 / 2.50
GFA (m2/sq.ft): 12,166 / 130,958

Tenure: PCC
Storeys: 8
of Units: 112
Units per ha/ac: 111 / 45
FSI: 1.20

Centre ID: 459
Z Area Map: 17
Character Area: Sheridan CN
Designation: High Density
Zoning: RA2-2

Building ID: A 433
Building Name:
Address: 2111 Roche Crt
Site Area (ha/ac): 1.04 / 2.57
GFA (m2/sq.ft): 12,656 / 136,232

Tenure: RNTL
Storeys: 7
of Units: 130
Units per ha/ac: 125 / 51
FSI: 1.22

Centre ID: 460
Z Area Map: 17
Character Area: Sheridan CN
Designation: High Density
Zoning: RA1-2

Building ID: A 434
Building Name: Sheridan Square Condominium
Address: 2095 Roche Crt
Site Area (ha/ac): 1.98 / 4.89
GFA (m2/sq.ft): 19,720 / 212,271

Tenure: PCC
Storeys: 4
of Units: 184
Units per ha/ac: 93 / 38
FSI: 1.00

Centre ID: 468
Z Area Map: 16
Character Area: Erindale NHD
Designation: High Density
Zoning: RA1-1

Building ID: A 441
Building Name: Cedarpark Apartments
Address: 1000 Cedarglen Gate
Site Area (ha/ac): 1.16 / 2.86
GFA (m2/sq.ft): 12,894 / 138,792

Tenure: PCC
Storeys: 3
of Units: 101
Units per ha/ac: 87 / 35
FSI: 1.11

Residential Directory 2013: Apartment

Centre ID: 474

Z Area Map: 7

Character Area: Lakeview NHD

Designation: High Density

Zoning: RA2-6

Building ID: A 446

Building Name:

Address: 363 Lakeshore Rd E

Site Area (ha/ac): 0.32 / 0.79

GFA (m2/sq.ft): /

Tenure: RNTL

Storeys: 8

of Units: 67

Units per ha/ac: 209 / 85

FSI:

Centre ID: 475

Z Area Map: 6

Character Area: Lakeview NHD

Designation: High Density

Zoning: RA1-1

Building ID: A 447

Building Name: Lawroy Court

Address: 1227 Lakeshore Rd E

Site Area (ha/ac): 0.15 / 0.37

GFA (m2/sq.ft): /

Tenure: RNTL

Storeys: 4

of Units: 20

Units per ha/ac: 133 / 54

FSI:

Centre ID: 476

Z Area Map: 6

Character Area: Lakeview NHD

Designation: Low Density II

Zoning: RA1-1

Building ID: A 448

Building Name: West Apartments

Address: 819 Third St

Site Area (ha/ac): 0.28 / 0.69

GFA (m2/sq.ft): /

Tenure: RNTL

Storeys: 3

of Units: 23

Units per ha/ac: 82 / 33

FSI:

Centre ID: 479

Z Area Map: 6

Character Area: Lakeview NHD

Designation: High Density

Zoning: RA3-23

Building ID: A 879

Building Name: Lakeview Promenade Non-Profit

Address: 1025 Fergus Ave

Site Area (ha/ac): 0.53 / 1.31

GFA (m2/sq.ft): 9,170 / 98,708

Tenure: RNTL-PNP

Storeys: 10

of Units: 112

Units per ha/ac: 211 / 85

FSI: 1.73

Centre ID: 480

Z Area Map: 7

Character Area: Lakeview NHD

Designation: High Density

Zoning: RA2

Building ID: A 449

Building Name:

Address: 1051 Seneca Ave

Site Area (ha/ac): 0.75 / 1.85

GFA (m2/sq.ft): /

Tenure: RNTL

Storeys: 7

of Units: 89

Units per ha/ac: 119 / 48

FSI:

Centre ID: 480

Z Area Map: 7

Character Area: Lakeview NHD

Designation: High Density

Zoning: RA2

Building ID: A 917

Building Name:

Address: 1061 Seneca Ave

Site Area (ha/ac): 0.75 / 1.85

GFA (m2/sq.ft): /

Tenure: RNTL

Storeys: 7

of Units: 89

Units per ha/ac: 119 / 48

FSI:

Centre ID: 482

Z Area Map: 7

Character Area: Lakeview NHD

Designation: High Density

Zoning: RA2

Building ID: A 450

Building Name:

Address: 1045 Enola Ave

Site Area (ha/ac): 0.21 / 0.52

GFA (m2/sq.ft): /

Tenure: RNTL

Storeys: 6

of Units: 30

Units per ha/ac: 143 / 58

FSI:

Residential Directory 2013: Apartment

Centre ID: 483

Z Area Map: 7

Character Area: Lakeview NHD

Designation: High Density

Zoning: RA2

Building ID: A 451

Building Name:

Address: 480 Lakeshore Rd E

Site Area (ha/ac): 0.63 / 1.56

GFA (m2/sq.ft): 6,262 / 67,406

Tenure: RNTL

Storeys: 7

of Units: 83

Units per ha/ac: 132 / 53

FSI: 0.99

Centre ID: 484

Z Area Map: 6

Character Area: Lakeview NHD

Designation: High Density

Zoning: RA5-12

Building ID: A 919

Building Name: The Fairways

Address: 1400 Dixie Rd

Site Area (ha/ac): 1.16 / 2.85

GFA (m2/sq.ft): /

Tenure: PCC

Storeys: 15

of Units: 110

Units per ha/ac: 95 / 39

FSI:

Centre ID: 484

Z Area Map: 6

Character Area: Lakeview NHD

Designation: High Density

Zoning: RA5-12

Building ID: A 452

Building Name: The Fairways

Address: 1400 Dixie Rd

Site Area (ha/ac): 1.16 / 2.85

GFA (m2/sq.ft): /

Tenure: PCC

Storeys: 22

of Units: 160

Units per ha/ac: 139 / 56

FSI:

Centre ID: 486

Z Area Map: 7

Character Area: Lakeview NHD

Designation: High Density

Zoning: RA2-6

Building ID: A 453

Building Name:

Address: 1015 Roosevelt Rd

Site Area (ha/ac): 0.38 / 0.94

GFA (m2/sq.ft): /

Tenure: RNTL

Storeys: 8

of Units: 76

Units per ha/ac: 200 / 81

FSI:

Centre ID: 488

Z Area Map: 6

Character Area: Lakeview NHD

Designation: High Density

Zoning: RA2-6

Building ID: A 454

Building Name:

Address: 1015 Orchard Rd

Site Area (ha/ac): 0.32 / 0.79

GFA (m2/sq.ft): 4,923 / 52,994

Tenure: RNTL

Storeys: 7

of Units: 57

Units per ha/ac: 178 / 72

FSI: 1.54

Centre ID: 489

Z Area Map: 6

Character Area: Lakeview NHD

Designation: High Density

Zoning: RA4

Building ID: A 455

Building Name:

Address: 1257 Lakeshore Rd E

Site Area (ha/ac): 1.17 / 2.89

GFA (m2/sq.ft): /

Tenure: RNTL

Storeys: 16

of Units: 189

Units per ha/ac: 162 / 65

FSI:

Centre ID: 491

Z Area Map: 7

Character Area: Lakeview NHD

Designation: High Density

Zoning: RA4-24

Building ID: A 456

Building Name: Kaswoods Apartments

Address: 1110 Caven St

Site Area (ha/ac): 1.08 / 2.67

GFA (m2/sq.ft): 16,168 / 174,037

Tenure: RNTL

Storeys: 14

of Units: 212

Units per ha/ac: 196 / 79

FSI: 1.50

Residential Directory 2013: Apartment

Centre ID: 493

Z Area Map: 22

Character Area: Cooksville NHD (West)

Designation: High Density

Zoning: RA4-5

Building ID: A 1256

Building Name: Millbrook Place

Address: 177 Dundas St W

Site Area (ha/ac): 0.45 / 1.11

GFA (m2/sq.ft): 12,064 / 129,862

Tenure: RNTL-PNPSC

Storeys: 10

of Units: 163

Units per ha/ac: 364 / 147

FSI: 2.69

Centre ID: 493

Z Area Map: 22

Character Area: Cooksville NHD (West)

Designation: High Density

Zoning: RA4-5

Building ID: A 799

Building Name: Confederation Place

Address: 169 Dundas St W

Site Area (ha/ac): 0.36 / 0.89

GFA (m2/sq.ft): 11,058 / 119,031

Tenure: RNTL-PNP

Storeys: 13

of Units: 121

Units per ha/ac: 336 / 136

FSI: 3.07

Centre ID: 494

Z Area Map: 7

Character Area: Lakeview NHD

Designation: High Density

Zoning: RA2-6

Building ID: A 457

Building Name: Seneca Towers

Address: 1017 Seneca Ave

Site Area (ha/ac): 0.42 / 1.04

GFA (m2/sq.ft): 6,282 / 67,621

Tenure: RNTL

Storeys: 7

of Units: 69

Units per ha/ac: 164 / 66

FSI: 1.50

Centre ID: 495

Z Area Map: 5

Character Area: Lakeview NHD

Designation: High Density

Zoning: RA5-6

Building ID: A 938

Building Name:

Address: 1535 Lakeshore Rd E

Site Area (ha/ac): 1.54 / 3.80

GFA (m2/sq.ft): 24,030 / 258,661

Tenure: PCC

Storeys: 20

of Units: 190

Units per ha/ac: 124 / 50

FSI: 1.56

Centre ID: 495

Z Area Map: 5

Character Area: Lakeview NHD

Designation: High Density

Zoning: RA5-6

Building ID: A 458

Building Name:

Address: 1515 Lakeshore Rd E

Site Area (ha/ac): 1.57 / 3.88

GFA (m2/sq.ft): 24,030 / 258,661

Tenure: PCC

Storeys: 20

of Units: 190

Units per ha/ac: 121 / 49

FSI: 1.53

Centre ID: 498

Z Area Map: 21

Character Area: DT Cooksville

Designation: High Density

Zoning: RA1-1

Building ID: A 460

Building Name: Jaguar Court

Address: 3094 Jaguar Valley Dr

Site Area (ha/ac): 0.41 / 1.01

GFA (m2/sq.ft): 3,614 / 38,902

Tenure: RNTL

Storeys: 4

of Units: 50

Units per ha/ac: 122 / 49

FSI: 0.88

Centre ID: 500

Z Area Map: 22

Character Area: DT Cooksville

Designation: High Density

Zoning: RA5-35

Building ID: A 801

Building Name: Carlyle Residences

Address: 115 Hillcrest Ave

Site Area (ha/ac): 0.73 / 1.80

GFA (m2/sq.ft): 28,981 / 311,959

Tenure: PCC

Storeys: 22

of Units: 342

Units per ha/ac: 468 / 190

FSI: 3.97

Residential Directory 2013: Apartment

Centre ID: 501

Z Area Map: 22

Character Area: DT Cooksville

Designation: High Density

Zoning: RA5-9

Building ID: A 802

Building Name: Emerald Gate

Address: 135 Hillcrest Ave

Site Area (ha/ac): 0.96 / 2.36

GFA (m2/sq.ft): 28,981 / 311,959

Tenure: PCC-RNTL

Storeys: 22

of Units: 341

Units per ha/ac: 357 / 144

FSI: 3.03

Centre ID: 502

Z Area Map: 22

Character Area: DT Cooksville

Designation: High Density

Zoning: RA5-24

Building ID: A 803

Building Name: Carlyle 3

Address: 155 Hillcrest Ave

Site Area (ha/ac): 0.84 / 2.08

GFA (m2/sq.ft): 28,981 / 311,959

Tenure: PCC

Storeys: 22

of Units: 342

Units per ha/ac: 407 / 165

FSI: 3.45

Centre ID: 503

Z Area Map: 22

Character Area: DT Cooksville

Designation: High Density, Greenbelt

Zoning: RA2-5

Building ID: A 461

Building Name: Flamingo

Address: 3041 Jaguar Valley Dr

Site Area (ha/ac): 0.30 / 0.74

GFA (m2/sq.ft): 3,613 / 38,891

Tenure: PCC

Storeys: 5

of Units: 45

Units per ha/ac: 150 / 61

FSI: 1.20

Centre ID: 505

Z Area Map: 22

Character Area: Cooksville NHD (West)

Designation: High Density

Zoning: RA4-15

Building ID: A 805

Building Name: Arbour Mill

Address: 3023 Parkerhill Rd

Site Area (ha/ac): 0.64 / 1.58

GFA (m2/sq.ft): /

Tenure: RNTL-PRIVNP

Storeys: 7

of Units: 98

Units per ha/ac: 153 / 62

FSI:

Centre ID: 506

Z Area Map: 21

Character Area: DT Cooksville

Designation: High Density

Zoning: RA2

Building ID: A 462

Building Name: Belmar Terrace

Address: 3112 Jaguar Valley Dr

Site Area (ha/ac): 0.21 / 0.52

GFA (m2/sq.ft): 1,620 / 17,438

Tenure: RNTL

Storeys: 5

of Units: 20

Units per ha/ac: 95 / 39

FSI: 0.77

Centre ID: 507

Z Area Map: 22

Character Area: DT Core

Designation: High Density

Zoning: RA4-6

Building ID: A 806

Building Name: The Redmond

Address: 3655 Redmond Rd

Site Area (ha/ac): 0.68 / 1.68

GFA (m2/sq.ft): 11,638 / 125,274

Tenure: RNTL-PNP

Storeys: 13

of Units: 125

Units per ha/ac: 184 / 75

FSI: 1.72

Centre ID: 508

Z Area Map: 21

Character Area: DT Cooksville

Designation: High Density

Zoning: RA2

Building ID: A 463

Building Name: Windsor Court

Address: 3131 Jaguar Valley Dr

Site Area (ha/ac): 0.51 / 1.26

GFA (m2/sq.ft): 4,595 / 49,462

Tenure: RNTL

Storeys: 5

of Units: 58

Units per ha/ac: 114 / 46

FSI: 0.90

Residential Directory 2013: Apartment

Centre ID: 509
Z Area Map: 22
Character Area: DT Fairview
Designation: High Density
Zoning: RA2-4

Building ID: A 464
Building Name:
Address: 33 Central Pky W
Site Area (ha/ac): 0.51 / 1.26
GFA (m2/sq.ft): 5,292 / 56,964

Tenure: RNTL
Storeys: 6
of Units: 67
Units per ha/ac: 131 / 53
FSI: 1.04

Centre ID: 510
Z Area Map: 22
Character Area: DT Fairview
Designation: High Density
Zoning: RA2-4

Building ID: A 465
Building Name:
Address: 30 Central Pky W
Site Area (ha/ac): 0.91 / 2.25
GFA (m2/sq.ft): 8,607 / 92,648

Tenure: RNTL
Storeys: 8
of Units: 107
Units per ha/ac: 118 / 48
FSI: 0.95

Centre ID: 511
Z Area Map: 22
Character Area: DT Fairview
Designation: High Density
Zoning: RA4-5

Building ID: A 466
Building Name: Bella Vista Place
Address: 30 Hanson Rd
Site Area (ha/ac): 1.46 / 3.61
GFA (m2/sq.ft): 18,239 / 196,329

Tenure: RNTL-PNP
Storeys: 13
of Units: 199
Units per ha/ac: 136 / 55
FSI: 1.25

Centre ID: 512
Z Area Map: 22
Character Area: DT Cooksville
Designation: High Density
Zoning: RA3-8

Building ID: A 467
Building Name:
Address: 3122 Hurontario St
Site Area (ha/ac): 0.49 / 1.21
GFA (m2/sq.ft): 7,315 / 78,741

Tenure: RNTL
Storeys: 12
of Units: 89
Units per ha/ac: 182 / 74
FSI: 1.49

Centre ID: 513
Z Area Map: 22
Character Area: DT Cooksville
Designation: High Density
Zoning: RA3-8

Building ID: A 468
Building Name: Royal Towers
Address: 121 Agnes St
Site Area (ha/ac): 0.65 / 1.61
GFA (m2/sq.ft): 9,385 / 101,023

Tenure: RNTL
Storeys: 10
of Units: 128
Units per ha/ac: 197 / 80
FSI: 1.44

Centre ID: 514
Z Area Map: 22
Character Area: DT Cooksville
Designation: High Density
Zoning: RA4-39

Building ID: A 469
Building Name: Waterford Condominiums
Address: 25 Agnes St
Site Area (ha/ac): 0.45 / 1.11
GFA (m2/sq.ft): 11,096 / 119,440

Tenure: PCC
Storeys: 13
of Units: 97
Units per ha/ac: 216 / 87
FSI: 2.47

Centre ID: 515
Z Area Map: 21
Character Area: DT Cooksville
Designation: High Density
Zoning: RA3-19

Building ID: A 470
Building Name:
Address: 3120 Kirwin Ave
Site Area (ha/ac): 0.73 / 1.80
GFA (m2/sq.ft): 10,572 / 113,800

Tenure: PCC
Storeys: 12
of Units: 114
Units per ha/ac: 156 / 63
FSI: 1.45

Residential Directory 2013: Apartment

Centre ID: 516

Z Area Map: 21

Character Area: DT Cooksville

Designation: High Density

Zoning: RA4-21

Building ID: A 471

Building Name: Kingsford

Address: 3170 Kirwin Ave

Site Area (ha/ac): 1.15 / 2.84

GFA (m2/sq.ft): 18,288 / 196,857

Tenure: PCC

Storeys: 16

of Units: 147

Units per ha/ac: 128 / 52

FSI: 1.59

Centre ID: 517

Z Area Map: 21

Character Area: DT Cooksville

Designation: High Density, Greenbelt

Zoning: RA5-14

Building ID: A 472

Building Name: Lynwood Lane in the Park

Address: 3100 Kirwin Ave

Site Area (ha/ac): 1.91 / 4.72

GFA (m2/sq.ft): 27,900 / 300,323

Tenure: PCC

Storeys: 29

of Units: 228

Units per ha/ac: 119 / 48

FSI: 1.46

Centre ID: 518

Z Area Map: 14

Character Area: DT Cooksville

Designation: High Density

Zoning: RA4-18

Building ID: A 473

Building Name: Tiffany

Address: 100 Dundas St E

Site Area (ha/ac): 0.92 / 2.27

GFA (m2/sq.ft): 13,792 / 148,461

Tenure: RNTL

Storeys: 13

of Units: 169

Units per ha/ac: 184 / 74

FSI: 1.50

Centre ID: 519

Z Area Map: 22

Character Area: DT Core

Designation: High Density

Zoning: RA4-6

Building ID: A 807

Building Name: Odessa

Address: 250 Webb Dr

Site Area (ha/ac): 1.44 / 3.55

GFA (m2/sq.ft): 28,700 / 308,934

Tenure: PCC

Storeys: 15

of Units: 265

Units per ha/ac: 185 / 75

FSI: 2.00

Centre ID: 530

Z Area Map: 3

Character Area: Clarkson - Lorne Park NHD

Designation: High Density

Zoning: RA1-14

Building ID: A 782

Building Name: Turtle Creek

Address: 1510 Lakeshore Rd W

Site Area (ha/ac): 0.77 / 1.90

GFA (m2/sq.ft): 6,813 / 73,337

Tenure: RNTL-PRIVNPSC

Storeys: 5

of Units: 76

Units per ha/ac: 99 / 40

FSI: 0.88

Centre ID: 557

Z Area Map: 11

Character Area: Clarkson - Lorne Park NHD

Designation: Medium Density

Zoning: RM4

Building ID: A 504

Building Name: Roblen Garden Homes/Sandgate Ap

Address: 1655 Sandgate Cres

Site Area (ha/ac): 0.84 / 2.08

GFA (m2/sq.ft): /

Tenure: RNTL

Storeys: 2

of Units: 32

Units per ha/ac: 38 / 15

FSI:

Centre ID: 558

Z Area Map: 11

Character Area: Clarkson - Lorne Park NHD

Designation: Medium Density

Zoning: RM4

Building ID: A 505

Building Name:

Address: 1700 Sandgate Cres

Site Area (ha/ac): 0.44 / 1.09

GFA (m2/sq.ft): /

Tenure: RNTL

Storeys: 2

of Units: 18

Units per ha/ac: 41 / 17

FSI:

Residential Directory 2013: Apartment

Centre ID: 559

Z Area Map: 11

Character Area: Clarkson - Lorne Park NHD

Designation: Medium Density

Zoning: RM4

Building ID: A 506

Building Name:

Address: 1620 Sandgate Cres

Site Area (ha/ac): 0.44 / 1.09

GFA (m2/sq.ft): /

Tenure: RNTL

Storeys: 2

of Units: 14

Units per ha/ac: 32 / 13

FSI:

Centre ID: 560

Z Area Map: 11

Character Area: Clarkson - Lorne Park NHD

Designation: Medium Density

Zoning: RM4

Building ID: A 507

Building Name:

Address: 1265/ 2105, 2125 Ludbrook Crt/ Wiseman Crt

Site Area (ha/ac): 1.24 / 3.06

GFA (m2/sq.ft): /

Tenure: RNTL

Storeys: 2

of Units: 52

Units per ha/ac: 42 / 17

FSI:

Centre ID: 565

Z Area Map: 10

Character Area: Clarkson - Lorne Park NHD

Designation: Medium Density

Zoning: RM4

Building ID: A 508

Building Name:

Address: 2055, 5057 Barsuda Dr

Site Area (ha/ac): 0.67 / 1.66

GFA (m2/sq.ft): /

Tenure: RNTL

Storeys: 2

of Units: 29

Units per ha/ac: 43 / 17

FSI:

Centre ID: 567

Z Area Map: 10

Character Area: Clarkson - Lorne Park NHD

Designation: Medium Density

Zoning: RM4

Building ID: A 509

Building Name: Garden Court

Address: 2020, 2030/ 2025 Barsuda Dr/ Ambridge Crt

Site Area (ha/ac): 2.05 / 5.07

GFA (m2/sq.ft): /

Tenure: RNTL

Storeys: 2

of Units: 86

Units per ha/ac: 42 / 17

FSI:

Centre ID: 568

Z Area Map: 38E

Character Area: East Credit NHD

Designation: High Density

Zoning: RA2-4

Building ID: A 851

Building Name: Labourers Local 183 Non Profit

Address: 1475 Bristol Rd W

Site Area (ha/ac): 1.05 / 2.59

GFA (m2/sq.ft): 10,530 / 113,348

Tenure: RNTL-PRIVNP

Storeys: 6

of Units: 121

Units per ha/ac: 115 / 47

FSI: 1.00

Centre ID: 571

Z Area Map: 3

Character Area: Clarkson Village CN

Designation: High Density

Zoning: RA4-1

Building ID: A 510

Building Name: Inverhouse

Address: 966 Inverhouse Dr

Site Area (ha/ac): 1.91 / 4.72

GFA (m2/sq.ft): 18,936 / 203,832

Tenure: PCC

Storeys: 17

of Units: 198

Units per ha/ac: 104 / 42

FSI: 0.99

Centre ID: 572

Z Area Map: 3

Character Area: Clarkson Village CN

Designation: High Density

Zoning: RA3

Building ID: A 511

Building Name:

Address: 965 Inverhouse Dr

Site Area (ha/ac): 1.77 / 4.37

GFA (m2/sq.ft): 16,894 / 181,851

Tenure: PCC

Storeys: 11

of Units: 125

Units per ha/ac: 71 / 29

FSI: 0.95

Residential Directory 2013: Apartment

Centre ID: 573

Z Area Map: 3

Character Area: Clarkson - Lorne Park NHD

Designation: High Density

Zoning: RA2

Building ID: A 512

Building Name:

Address: 920 Inverhouse Dr

Site Area (ha/ac): 0.75 / 1.85

GFA (m2/sq.ft): 7,671 / 82,573

Tenure: RNTL

Storeys: 7

of Units: 93

Units per ha/ac: 124 / 50

FSI: 1.02

Centre ID: 574

Z Area Map: 3

Character Area: Clarkson - Lorne Park NHD

Designation: Medium Density

Zoning: RM9

Building ID: A 513

Building Name:

Address: 2001 Bonnymede Dr

Site Area (ha/ac): 2.38 / 5.88

GFA (m2/sq.ft): 23,800 / 256,189

Tenure: PCC

Storeys: 5

of Units: 213

Units per ha/ac: 89 / 36

FSI: 1.00

Centre ID: 577

Z Area Map: 11

Character Area: Clarkson - Lorne Park NHD

Designation: High Density

Zoning: RA4-35

Building ID: A 514

Building Name: Tunbridge Square

Address: 2360 Bonner Rd

Site Area (ha/ac): 1.72 / 4.25

GFA (m2/sq.ft): 19,800 / 213,132

Tenure: RNTL

Storeys: 18

of Units: 213

Units per ha/ac: 124 / 50

FSI: 1.15

Centre ID: 578

Z Area Map: 37W

Character Area: Hurontario NHD

Designation: High Density

Zoning: RA5-4

Building ID: A 854

Building Name: Constellation Place

Address: 700 Constellation Dr

Site Area (ha/ac): 1.60 / 3.95

GFA (m2/sq.ft): 22,358 / 240,667

Tenure: PCC

Storeys: 19

of Units: 184

Units per ha/ac: 115 / 47

FSI: 1.40

Centre ID: 580

Z Area Map: 29

Character Area: Uptown MN

Designation: High Density

Zoning: RA5-30

Building ID: A 856

Building Name: Esprit

Address: 50 Eglinton Ave W

Site Area (ha/ac): 0.89 / 2.20

GFA (m2/sq.ft): 22,083 / 237,707

Tenure: PCC

Storeys: 22

of Units: 220

Units per ha/ac: 247 / 100

FSI: 2.48

Centre ID: 581

Z Area Map: 11

Character Area: Clarkson - Lorne Park NHD

Designation: High Density

Zoning: RA3-27

Building ID: A 515

Building Name: The Bromsgate

Address: 2150 Bromsgrove Rd

Site Area (ha/ac): 3.79 / 9.36

GFA (m2/sq.ft): 12,479 / 134,327

Tenure: RNTL

Storeys: 12

of Units: 137

Units per ha/ac: 36 / 15

FSI: 0.33

Centre ID: 582

Z Area Map: 11

Character Area: Clarkson - Lorne Park NHD

Designation: High Density

Zoning: RA1-1

Building ID: A 516

Building Name: The Arches

Address: 2252-2260 Bromsgrove Rd

Site Area (ha/ac): 3.00 / 7.41

GFA (m2/sq.ft): /

Tenure: RNTL

Storeys: 4

of Units: 198

Units per ha/ac: 66 / 27

FSI:

Residential Directory 2013: Apartment

Centre ID: 583
Z Area Map: 10
Character Area: Clarkson Village CN
Designation: High Density
Zoning: RA5-7

Building ID: A 517
Building Name: Walden Glen
Address: 1201 Walden Cir
Site Area (ha/ac): 0.81 / 2.00
GFA (m2/sq.ft): 15,290 / 164,586

Tenure: RNTL
Storeys: 22
of Units: 203
Units per ha/ac: 251 / 102
FSI: 1.89

Centre ID: 585
Z Area Map: 8
Character Area: Port Credit CN
Designation: Mixed Use
Zoning: C4-26

Building ID: A 518
Building Name: The Portview
Address: 122 Lakeshore Rd E
Site Area (ha/ac): 0.22 / 0.54
GFA (m2/sq.ft): /

Tenure: RNTL
Storeys: 5
of Units: 32
Units per ha/ac: 145 / 59
FSI:

Centre ID: 587
Z Area Map: 8
Character Area: Port Credit CN
Designation: High Density
Zoning: RA1-4

Building ID: A 519
Building Name:
Address: 15 Stavebank Rd
Site Area (ha/ac): 0.04 / 0.10
GFA (m2/sq.ft): /

Tenure: RNTL
Storeys: 3
of Units: 6
Units per ha/ac: 150 / 61
FSI:

Centre ID: 588
Z Area Map: 8
Character Area: Port Credit CN
Designation: High Density
Zoning: RA4-36

Building ID: A 520
Building Name: Alta Place Property Inc.
Address: 31 High St E
Site Area (ha/ac): 0.37 / 0.91
GFA (m2/sq.ft): 10,403 / 111,981

Tenure: RNTL
Storeys: 14
of Units: 138
Units per ha/ac: 373 / 151
FSI: 2.81

Centre ID: 589
Z Area Map: 8
Character Area: Port Credit CN
Designation: Mixed Use
Zoning: C4-23

Building ID: A 521
Building Name: Peter's Apartments
Address: 126 Lakeshore Rd W
Site Area (ha/ac): 0.72 / 1.78
GFA (m2/sq.ft): /

Tenure: RNTL
Storeys: 4
of Units: 16
Units per ha/ac: 22 / 9
FSI:

Centre ID: 590
Z Area Map: 8
Character Area: Port Credit CN
Designation: Mixed Use
Zoning: C4-23

Building ID: A 522
Building Name:
Address: 134 Lakeshore Rd W
Site Area (ha/ac): 0.72 / 1.78
GFA (m2/sq.ft): /

Tenure: RNTL
Storeys: 4
of Units: 16
Units per ha/ac: 22 / 9
FSI:

Centre ID: 591
Z Area Map: 8
Character Area: Port Credit CN
Designation: High Density
Zoning: RA3-26

Building ID: A 523
Building Name: The Executive
Address: 12 Helene St N
Site Area (ha/ac): 0.23 / 0.57
GFA (m2/sq.ft): 4,894 / 52,679

Tenure: CDM
Storeys: 10
of Units: 62
Units per ha/ac: 270 / 109
FSI: 2.13

Residential Directory 2013: Apartment

Centre ID: 592

Z Area Map: 8

Character Area: Port Credit CN

Designation: High Density

Zoning: RA2-6

Building ID: A 524

Building Name: Highlander

Address: 7 Elizabeth St N

Site Area (ha/ac): 0.42 / 1.04

GFA (m2/sq.ft): 6,151 / 66,211

Tenure: RNTL

Storeys: 8

of Units: 76

Units per ha/ac: 181 / 73

FSI: 1.46

Centre ID: 594

Z Area Map: 7

Character Area: Port Credit NHD (East)

Designation: Mixed Use

Zoning: C4-30

Building ID: A 526

Building Name: Hiawatha Towers

Address: 288 Lakeshore Rd E

Site Area (ha/ac): 0.22 / 0.54

GFA (m2/sq.ft): /

Tenure: RNTL

Storeys: 5

of Units: 30

Units per ha/ac: 136 / 55

FSI:

Centre ID: 595

Z Area Map: 7

Character Area: Port Credit NHD (East)

Designation: Mixed Use

Zoning: C4

Building ID: A 527

Building Name:

Address: 304 Lakeshore Rd E

Site Area (ha/ac): 0.05 / 0.12

GFA (m2/sq.ft): /

Tenure: RNTL

Storeys: 2

of Units: 12

Units per ha/ac: 240 / 97

FSI:

Centre ID: 596

Z Area Map: 7

Character Area: Port Credit NHD (East)

Designation: Mixed Use

Zoning: C4

Building ID: A 528

Building Name:

Address: 312 Lakeshore Rd E

Site Area (ha/ac): 0.05 / 0.12

GFA (m2/sq.ft): /

Tenure: RNTL

Storeys: 2

of Units: 6

Units per ha/ac: 120 / 49

FSI:

Centre ID: 597

Z Area Map: 7

Character Area: Port Credit NHD (East)

Designation: Mixed Use

Zoning: C4

Building ID: A 529

Building Name:

Address: 328 Lakeshore Rd E

Site Area (ha/ac): 0.05 / 0.12

GFA (m2/sq.ft): /

Tenure: RNTL

Storeys: 2

of Units: 6

Units per ha/ac: 120 / 49

FSI:

Centre ID: 598

Z Area Map: 7

Character Area: Port Credit NHD (East)

Designation: Mixed Use

Zoning: C4-31

Building ID: A 530

Building Name:

Address: 226 Lakeshore Rd E

Site Area (ha/ac): 0.12 / 0.30

GFA (m2/sq.ft): /

Tenure: RNTL

Storeys: 3

of Units: 19

Units per ha/ac: 158 / 64

FSI:

Centre ID: 599

Z Area Map: 7

Character Area: Port Credit NHD (East)

Designation: Mixed Use

Zoning: C4

Building ID: A 531

Building Name:

Address: 222 Lakeshore Rd E

Site Area (ha/ac): 0.06 / 0.15

GFA (m2/sq.ft): /

Tenure: RNTL

Storeys: 3

of Units: 8

Units per ha/ac: 133 / 54

FSI:

Residential Directory 2013: Apartment

Centre ID: 600

Z Area Map: 7

Character Area: Port Credit NHD (East)

Designation: Mixed Use

Zoning: C4-33

Building ID: A 532

Building Name:

Address: 212 Lakeshore Rd E

Site Area (ha/ac): 0.13 / 0.32

GFA (m2/sq.ft): /

Tenure: RNTL

Storeys: 3

of Units: 26

Units per ha/ac: 200 / 81

FSI:

Centre ID: 601

Z Area Map: 7

Character Area: Port Credit NHD (East)

Designation: Mixed Use

Zoning: C4-33

Building ID: A 533

Building Name:

Address: 206 Lakeshore Rd E

Site Area (ha/ac): 0.21 / 0.52

GFA (m2/sq.ft): /

Tenure: RNTL

Storeys: 3

of Units: 26

Units per ha/ac: 124 / 50

FSI:

Centre ID: 602

Z Area Map: 7

Character Area: Port Credit NHD (East)

Designation: Mixed Use

Zoning: C4

Building ID: A 534

Building Name: Village Court

Address: 183 Lakeshore Rd E

Site Area (ha/ac): 0.04 / 0.10

GFA (m2/sq.ft): /

Tenure: RNTL

Storeys: 3

of Units: 8

Units per ha/ac: 200 / 81

FSI:

Centre ID: 603

Z Area Map: 7

Character Area: Port Credit NHD (East)

Designation: Mixed Use

Zoning: C4

Building ID: A 535

Building Name: Village Court

Address: 185 Lakeshore Rd E

Site Area (ha/ac): 0.04 / 0.10

GFA (m2/sq.ft): /

Tenure: RNTL

Storeys: 3

of Units: 8

Units per ha/ac: 200 / 81

FSI:

Centre ID: 604

Z Area Map: 7

Character Area: Port Credit NHD (East)

Designation: Mixed Use

Zoning: C4

Building ID: A 536

Building Name: Briar Apartments

Address: 1 Briarwood Ave

Site Area (ha/ac): 0.19 / 0.47

GFA (m2/sq.ft): /

Tenure: RNTL

Storeys: 2

of Units: 9

Units per ha/ac: 47 / 19

FSI:

Centre ID: 605

Z Area Map: 7

Character Area: Port Credit NHD (East)

Designation: Mixed Use

Zoning: C4-21

Building ID: A 537

Building Name:

Address: 9 Oakwood Ave S

Site Area (ha/ac): 0.06 / 0.15

GFA (m2/sq.ft): 3,153 / 33,940

Tenure: RNTL

Storeys: 2

of Units: 6

Units per ha/ac: 100 / 40

FSI: 5.26

Centre ID: 607

Z Area Map: 8

Character Area: Port Credit NHD (West)

Designation: Medium Density

Zoning: RA2-31

Building ID: A 539

Building Name: Riverside Apartments

Address: 11 John St S

Site Area (ha/ac): 0.22 / 0.54

GFA (m2/sq.ft): /

Tenure: RNTL

Storeys: 5

of Units: 37

Units per ha/ac: 168 / 68

FSI:

Residential Directory 2013: Apartment

Centre ID: 608

Z Area Map: 7

Character Area: Port Credit NHD (East)

Designation: Mixed Use

Zoning: C4

Building ID: A 540

Building Name:

Address: 7 Elmwood Ave S

Site Area (ha/ac): 0.08 / 0.20

GFA (m2/sq.ft): /

Tenure: RNTL

Storeys: 2

of Units: 11

Units per ha/ac: 138 / 56

FSI:

Centre ID: 609

Z Area Map: 7

Character Area: Port Credit NHD (East)

Designation: Low Density II

Zoning: RM7

Building ID: A 541

Building Name:

Address: 12 Cayuga Ave

Site Area (ha/ac): 0.06 / 0.15

GFA (m2/sq.ft): /

Tenure: RNTL

Storeys: 2

of Units: 6

Units per ha/ac: 100 / 40

FSI:

Centre ID: 610

Z Area Map: 7

Character Area: Port Credit NHD (East)

Designation: Mixed Use

Zoning: C4

Building ID: A 542

Building Name:

Address: 7 Briarwood Ave

Site Area (ha/ac): 0.06 / 0.15

GFA (m2/sq.ft): /

Tenure: RNTL

Storeys: 2

of Units: 6

Units per ha/ac: 100 / 40

FSI:

Centre ID: 611

Z Area Map: 7

Character Area: Port Credit NHD (East)

Designation: Mixed Use

Zoning: C4

Building ID: A 543

Building Name:

Address: 8 Oakwood Ave N

Site Area (ha/ac): 0.10 / 0.25

GFA (m2/sq.ft): /

Tenure: RNTL

Storeys: 3

of Units: 11

Units per ha/ac: 109 / 44

FSI:

Centre ID: 612

Z Area Map: 7

Character Area: Port Credit NHD (East)

Designation: Mixed Use

Zoning: C4

Building ID: A 544

Building Name:

Address: 5 Woodlawn Ave

Site Area (ha/ac): 0.07 / 0.17

GFA (m2/sq.ft): 4,623 / 49,763

Tenure: RNTL

Storeys: 3

of Units: 6

Units per ha/ac: 86 / 35

FSI: 6.60

Centre ID: 613

Z Area Map: 7

Character Area: Port Credit NHD (East)

Designation: Low Density II

Zoning: RM7

Building ID: A 545

Building Name: Cedar Apartments

Address: 7 Woodlawn Ave

Site Area (ha/ac): 0.07 / 0.15

GFA (m2/sq.ft): /

Tenure: RNTL

Storeys: 2

of Units: 6

Units per ha/ac: 86 / 35

FSI:

Centre ID: 614

Z Area Map: 8

Character Area: Port Credit NHD (West)

Designation: Medium Density

Zoning: RA1-2

Building ID: A 546

Building Name:

Address: 4 Benson Ave

Site Area (ha/ac): 0.06 / 0.15

GFA (m2/sq.ft): 645 / 6,943

Tenure: RNTL

Storeys: 3

of Units: 8

Units per ha/ac: 133 / 54

FSI: 1.08

Residential Directory 2013: Apartment

Centre ID: 615

Z Area Map: 7

Character Area: Port Credit NHD (East)

Designation: Mixed Use

Zoning: C4

Building ID: A 547

Building Name:

Address: 333 Lakeshore Rd E

Site Area (ha/ac): 0.05 / 0.12

GFA (m2/sq.ft): 350 / 3,767

Tenure: RNTL

Storeys: 2

of Units: 11

Units per ha/ac: 220 / 89

FSI: 0.70

Centre ID: 616

Z Area Map: 7

Character Area: Port Credit NHD (East)

Designation: Mixed Use

Zoning: C4

Building ID: A 548

Building Name:

Address: 335 Lakeshore Rd E

Site Area (ha/ac): 0.05 / 0.12

GFA (m2/sq.ft): 313 / 3,368

Tenure: RNTL

Storeys: 2

of Units: 6

Units per ha/ac: 120 / 49

FSI: 0.63

Centre ID: 617

Z Area Map: 7

Character Area: Port Credit NHD (East)

Designation: Mixed Use

Zoning: C4

Building ID: A 549

Building Name:

Address: 339 Lakeshore Rd E

Site Area (ha/ac): 0.05 / 0.12

GFA (m2/sq.ft): /

Tenure: RNTL

Storeys: 2

of Units: 6

Units per ha/ac: 120 / 49

FSI:

Centre ID: 618

Z Area Map: 7

Character Area: Port Credit NHD (East)

Designation: Mixed Use

Zoning: C4

Building ID: A 550

Building Name:

Address: 345 Lakeshore Rd E

Site Area (ha/ac): 0.04 / 0.10

GFA (m2/sq.ft): /

Tenure: RNTL

Storeys: 2

of Units: 6

Units per ha/ac: 150 / 61

FSI:

Centre ID: 619

Z Area Map: 7

Character Area: Port Credit NHD (East)

Designation: Mixed Use

Zoning: C4

Building ID: A 551

Building Name:

Address: 343 Lakeshore Rd E

Site Area (ha/ac): 0.03 / 0.07

GFA (m2/sq.ft): 247 / 2,656

Tenure: RNTL

Storeys: 2

of Units: 6

Units per ha/ac: 200 / 81

FSI: 0.82

Centre ID: 620

Z Area Map: 8

Character Area: Port Credit CN

Designation: High Density

Zoning: RA2-6

Building ID: A 552

Building Name:

Address: 7 Helene St N

Site Area (ha/ac): 0.22 / 0.54

GFA (m2/sq.ft): 2,957 / 31,830

Tenure: RNTL

Storeys: 5

of Units: 39

Units per ha/ac: 177 / 72

FSI: 1.34

Centre ID: 621

Z Area Map: 8

Character Area: Port Credit CN

Designation: High Density

Zoning: RA4-36

Building ID: A 553

Building Name: Kathy-Marr Towers

Address: 55 Park St E

Site Area (ha/ac): 0.33 / 0.82

GFA (m2/sq.ft): /

Tenure: RNTL

Storeys: 14

of Units: 94

Units per ha/ac: 285 / 115

FSI:

Residential Directory 2013: Apartment

Centre ID: 622
Z Area Map: 8
Character Area: Port Credit CN
Designation: High Density
Zoning: RA2-6

Building ID: A 554
Building Name: The Park 52
Address: 52 Park St E
Site Area (ha/ac): 0.22 / 0.54
GFA (m2/sq.ft): /

Tenure: RNTL
Storeys: 6
of Units: 36
Units per ha/ac: 164 / 66
FSI:

Centre ID: 623
Z Area Map: 8
Character Area: Port Credit CN
Designation: High Density
Zoning: RA3-24

Building ID: A 555
Building Name: The Ambassador
Address: 65 Park St E
Site Area (ha/ac): 0.31 / 0.77
GFA (m2/sq.ft): 7,652 / 82,368

Tenure: RNTL
Storeys: 12
of Units: 88
Units per ha/ac: 284 / 115
FSI: 2.47

Centre ID: 625
Z Area Map: 8
Character Area: Port Credit CN
Designation: High Density
Zoning: RA3-26

Building ID: A 557
Building Name:
Address: 15 Elizabeth St N
Site Area (ha/ac): 0.20 / 0.49
GFA (m2/sq.ft): /

Tenure: PCC
Storeys: 10
of Units: 54
Units per ha/ac: 270 / 109
FSI:

Centre ID: 626
Z Area Map: 8
Character Area: Port Credit CN
Designation: High Density
Zoning: RA3-26

Building ID: A 558
Building Name:
Address: 20 Elizabeth St N
Site Area (ha/ac): 0.21 / 0.52
GFA (m2/sq.ft): 5,109 / 54,995

Tenure: RNTL
Storeys: 10
of Units: 68
Units per ha/ac: 324 / 131
FSI: 2.43

Centre ID: 627
Z Area Map: 8
Character Area: Port Credit CN
Designation: High Density
Zoning: RA4-34

Building ID: A 559
Building Name: Elizabeth Towers
Address: 28 Elizabeth St N
Site Area (ha/ac): 0.31 / 0.77
GFA (m2/sq.ft): /

Tenure: RNTL
Storeys: 13
of Units: 103
Units per ha/ac: 330 / 134
FSI:

Centre ID: 628
Z Area Map: 8
Character Area: Port Credit CN
Designation: High Density
Zoning: RA4-34

Building ID: A 560
Building Name:
Address: 39 Stavebank Rd
Site Area (ha/ac): 0.25 / 0.62
GFA (m2/sq.ft): 5,694 / 61,292

Tenure: PCC
Storeys: 13
of Units: 49
Units per ha/ac: 196 / 79
FSI: 2.28

Centre ID: 629
Z Area Map: 8
Character Area: Port Credit CN
Designation: High Density
Zoning: RA4-37

Building ID: A 561
Building Name: Bonaventure Apartments
Address: 30 High St E
Site Area (ha/ac): 0.42 / 1.04
GFA (m2/sq.ft): 10,219 / 110,000

Tenure: RNTL
Storeys: 16
of Units: 125
Units per ha/ac: 298 / 120
FSI: 2.43

Residential Directory 2013: Apartment

Centre ID: 630

Z Area Map: 8

Character Area: Port Credit CN

Designation: High Density

Zoning: RA1-6

Building ID: A 562

Building Name:

Address: 50 High St E

Site Area (ha/ac): 0.11 / 0.27

GFA (m2/sq.ft): /

Tenure: RNTL

Storeys: 2

of Units: 11

Units per ha/ac: 100 / 40

FSI:

Centre ID: 631

Z Area Map: 8

Character Area: Port Credit NHD (West)

Designation: Medium Density

Zoning: RA2-31

Building ID: A 563

Building Name: Lakeside Apartments

Address: 27 John St S

Site Area (ha/ac): 0.22 / 0.54

GFA (m2/sq.ft): /

Tenure: RNTL

Storeys: 5

of Units: 37

Units per ha/ac: 168 / 68

FSI:

Centre ID: 632

Z Area Map: 8

Character Area: Port Credit CN

Designation: High Density

Zoning: RA5-25

Building ID: A 564

Building Name: The Rivergate

Address: 35 Front St S

Site Area (ha/ac): 0.99 / 2.44

GFA (m2/sq.ft): /

Tenure: RNTL

Storeys: 20

of Units: 191

Units per ha/ac: 193 / 78

FSI:

Centre ID: 633

Z Area Map: 8

Character Area: Port Credit NHD (West)

Designation: Medium Density

Zoning: RA2-32

Building ID: A 565

Building Name:

Address: 36 Front St S

Site Area (ha/ac): 0.21 / 0.52

GFA (m2/sq.ft): /

Tenure: RNTL

Storeys: 6

of Units: 25

Units per ha/ac: 119 / 48

FSI:

Centre ID: 634

Z Area Map: 8

Character Area: Port Credit NHD (West)

Designation: Medium Density

Zoning: RA1-2

Building ID: A 566

Building Name:

Address: 314 Lakeshore Rd W

Site Area (ha/ac): 0.05 / 0.12

GFA (m2/sq.ft): 645 / 6,943

Tenure: RNTL

Storeys: 3

of Units: 8

Units per ha/ac: 160 / 65

FSI: 1.29

Centre ID: 635

Z Area Map: 8

Character Area: Port Credit NHD (West)

Designation: Medium Density

Zoning: RA1-2

Building ID: A 567

Building Name:

Address: 322 Lakeshore Rd W

Site Area (ha/ac): 0.09 / 0.22

GFA (m2/sq.ft): /

Tenure: RNTL

Storeys: 2

of Units: 11

Units per ha/ac: 122 / 49

FSI:

Centre ID: 636

Z Area Map: 8

Character Area: Port Credit NHD (West)

Designation: Medium Density

Zoning: RA1-2

Building ID: A 568

Building Name:

Address: 330 Lakeshore Rd W

Site Area (ha/ac): 0.09 / 0.22

GFA (m2/sq.ft): /

Tenure: RNTL

Storeys: 2

of Units: 10

Units per ha/ac: 111 / 45

FSI:

Residential Directory 2013: Apartment

Centre ID: 637

Z Area Map: 8

Character Area: Port Credit NHD (West)

Designation: Medium Density

Zoning: RA1-2

Building ID: A 569

Building Name:

Address: 332 Lakeshore Rd W

Site Area (ha/ac): 0.09 / 0.22

GFA (m2/sq.ft): /

Tenure: RNTL

Storeys: 2

of Units: 10

Units per ha/ac: 111 / 45

FSI:

Centre ID: 638

Z Area Map: 8

Character Area: Port Credit NHD (West)

Designation: Medium Density

Zoning: RA1-2

Building ID: A 570

Building Name:

Address: 340 Lakeshore Rd W

Site Area (ha/ac): 0.09 / 0.21

GFA (m2/sq.ft): /

Tenure: RNTL

Storeys: 2

of Units: 10

Units per ha/ac: 115 / 47

FSI:

Centre ID: 639

Z Area Map: 8

Character Area: Port Credit NHD (West)

Designation: Medium Density

Zoning: RA1-2

Building ID: A 571

Building Name:

Address: 342 Lakeshore Rd W

Site Area (ha/ac): 0.08 / 0.20

GFA (m2/sq.ft): /

Tenure: RNTL

Storeys: 2

of Units: 10

Units per ha/ac: 125 / 51

FSI:

Centre ID: 640

Z Area Map: 8

Character Area: Port Credit NHD (West)

Designation: Medium Density

Zoning: RA1-2

Building ID: A 572

Building Name:

Address: 350 Lakeshore Rd W

Site Area (ha/ac): 0.09 / 0.21

GFA (m2/sq.ft): 867 / 9,333

Tenure: RNTL

Storeys: 3

of Units: 11

Units per ha/ac: 128 / 52

FSI: 1.01

Centre ID: 641

Z Area Map: 8

Character Area: Port Credit NHD (West)

Designation: Medium Density

Zoning: RA1-2

Building ID: A 573

Building Name:

Address: 352 Lakeshore Rd W

Site Area (ha/ac): 0.11 / 0.27

GFA (m2/sq.ft): /

Tenure: RNTL

Storeys: 2

of Units: 10

Units per ha/ac: 91 / 37

FSI:

Centre ID: 642

Z Area Map: 8

Character Area: Port Credit NHD (West)

Designation: Medium Density

Zoning: RA1

Building ID: A 574

Building Name:

Address: 380 Lakeshore Rd W

Site Area (ha/ac): 0.10 / 0.24

GFA (m2/sq.ft): /

Tenure: RNTL

Storeys: 2

of Units: 6

Units per ha/ac: 62 / 25

FSI:

Centre ID: 643

Z Area Map: 8

Character Area: Port Credit NHD (West)

Designation: Medium Density

Zoning: RA1-25

Building ID: A 575

Building Name:

Address: 375 Lakeshore Rd W

Site Area (ha/ac): 0.19 / 0.47

GFA (m2/sq.ft): /

Tenure: RNTL

Storeys: 3

of Units: 15

Units per ha/ac: 80 / 32

FSI:

Residential Directory 2013: Apartment

Centre ID: 643

Z Area Map: 8

Character Area: Port Credit NHD (West)

Designation: Medium Density

Zoning: RA1-25

Building ID: A 982

Building Name:

Address: 375 Lakeshore Rd W

Site Area (ha/ac): 0.38 / 0.93

GFA (m2/sq.ft): /

Tenure: RNTL

Storeys: 3

of Units: 15

Units per ha/ac: 40 / 16

FSI:

Centre ID: 644

Z Area Map: 8

Character Area: Port Credit NHD (West)

Designation: High Density

Zoning: RA2-6

Building ID: A 576

Building Name: The Sheridan

Address: 345 Lakeshore Rd W

Site Area (ha/ac): 0.42 / 1.04

GFA (m2/sq.ft): /

Tenure: RNTL

Storeys: 8

of Units: 84

Units per ha/ac: 200 / 81

FSI:

Centre ID: 645

Z Area Map: 8

Character Area: Port Credit NHD (West)

Designation: High Density

Zoning: RA2-6

Building ID: A 1954

Building Name: The Laurentian

Address: 361 Lakeshore Rd W

Site Area (ha/ac): 0.18 / 0.44

GFA (m2/sq.ft): /

Tenure: RNTL

Storeys: 7

of Units: 41

Units per ha/ac: 230 / 93

FSI:

Centre ID: 646

Z Area Map: 8

Character Area: Port Credit NHD (West)

Designation: Medium Density

Zoning: RA2-31

Building ID: A 578

Building Name: The Cheswood

Address: 371 Lakeshore Rd W

Site Area (ha/ac): 0.18 / 0.44

GFA (m2/sq.ft): /

Tenure: RNTL

Storeys: 5

of Units: 35

Units per ha/ac: 197 / 80

FSI:

Centre ID: 647

Z Area Map: 8

Character Area: Port Credit CN

Designation: High Density

Zoning: RA1-6

Building ID: A 579

Building Name:

Address: 29 Park St E

Site Area (ha/ac): 0.12 / 0.30

GFA (m2/sq.ft): /

Tenure: RNTL

Storeys: 3

of Units: 18

Units per ha/ac: 150 / 61

FSI:

Centre ID: 648

Z Area Map: 8

Character Area: Port Credit CN

Designation: High Density

Zoning: RA2-6

Building ID: A 580

Building Name: Diplomat II Apartments

Address: 26 Park St E

Site Area (ha/ac): 0.61 / 1.51

GFA (m2/sq.ft): /

Tenure: RNTL

Storeys: 7

of Units: 81

Units per ha/ac: 133 / 54

FSI:

Centre ID: 649

Z Area Map: 8

Character Area: Port Credit CN

Designation: High Density

Zoning: RA2-6

Building ID: A 581

Building Name:

Address: 12 Park St E

Site Area (ha/ac): 0.42 / 1.04

GFA (m2/sq.ft): /

Tenure: RNTL

Storeys: 5

of Units: 60

Units per ha/ac: 143 / 58

FSI:

Residential Directory 2013: Apartment

Centre ID: 650

Z Area Map: 8

Character Area: Port Credit NHD (West)

Designation: Medium Density

Zoning: RA1-2

Building ID: A 582

Building Name:

Address: 320 Lakeshore Rd W

Site Area (ha/ac): 0.09 / 0.22

GFA (m2/sq.ft): /

Tenure: RNTL

Storeys: 2

of Units: 10

Units per ha/ac: 111 / 45

FSI:

Centre ID: 653

Z Area Map: 8

Character Area: Port Credit CN

Designation: High Density

Zoning: RA2-35

Building ID: A 584

Building Name: Mariner Apartments

Address: 28 Helene St N

Site Area (ha/ac): 0.33 / 0.82

GFA (m2/sq.ft): /

Tenure: RNTL

Storeys: 8

of Units: 90

Units per ha/ac: 273 / 110

FSI:

Centre ID: 654

Z Area Map: 8

Character Area: Port Credit CN

Designation: High Density

Zoning: RA1-6

Building ID: A 585

Building Name:

Address: 14A Elizabeth St N

Site Area (ha/ac): 0.06 / 0.14

GFA (m2/sq.ft): /

Tenure: RNTL

Storeys: 3

of Units: 6

Units per ha/ac: 109 / 44

FSI:

Centre ID: 654

Z Area Map: 8

Character Area: Port Credit CN

Designation: High Density

Zoning: RA1-6

Building ID: A 951

Building Name:

Address: 14B Elizabeth St N

Site Area (ha/ac): 0.06 / 0.14

GFA (m2/sq.ft): /

Tenure: RNTL

Storeys: 3

of Units: 6

Units per ha/ac: 109 / 44

FSI:

Centre ID: 655

Z Area Map: 8

Character Area: Port Credit CN

Designation: Medium Density

Zoning: RM4-63

Building ID: A 586

Building Name:

Address: 15 John St N

Site Area (ha/ac): 0.07 / 0.17

GFA (m2/sq.ft): /

Tenure: RNTL

Storeys: 2

of Units: 10

Units per ha/ac: 143 / 58

FSI:

Centre ID: 656

Z Area Map: 8

Character Area: Port Credit CN

Designation: High Density

Zoning: RA3-25

Building ID: A 587

Building Name:

Address: 49 Queen St E

Site Area (ha/ac): 0.23 / 0.57

GFA (m2/sq.ft): 5,622 / 60,517

Tenure: PCC

Storeys: 11

of Units: 50

Units per ha/ac: 217 / 88

FSI: 2.44

Centre ID: 659

Z Area Map: 8

Character Area: Port Credit CN

Designation: Mixed Use

Zoning: C4-24

Building ID: A 589

Building Name:

Address: 8 John St N

Site Area (ha/ac): 0.12 / 0.30

GFA (m2/sq.ft): /

Tenure: RNTL

Storeys: 4

of Units: 19

Units per ha/ac: 158 / 64

FSI:

Residential Directory 2013: Apartment

Centre ID: 660

Z Area Map: 8

Character Area: Port Credit CN

Designation: High Density

Zoning: RA4-34

Building ID: A 590

Building Name: Royal Crest

Address: 66 High St E

Site Area (ha/ac): 0.26 / 0.64

GFA (m2/sq.ft): 6,394 / 68,827

Tenure: PCC

Storeys: 13

of Units: 48

Units per ha/ac: 185 / 75

FSI: 2.46

Centre ID: 662

Z Area Map: 8

Character Area: Port Credit CN

Designation: High Density

Zoning: RA1-26

Building ID: A 592

Building Name:

Address: 17 Mississauga Rd N

Site Area (ha/ac): 0.08 / 0.20

GFA (m2/sq.ft): /

Tenure: RNTL

Storeys: 2

of Units: 6

Units per ha/ac: 75 / 30

FSI:

Centre ID: 665

Z Area Map: 46W

Character Area: Meadowvale NHD

Designation: High Density

Zoning: RA3-4

Building ID: A 593

Building Name: Parkview

Address: 6500 Montevideo Rd

Site Area (ha/ac): 1.63 / 4.03

GFA (m2/sq.ft): 19,123 / 205,845

Tenure: PCC

Storeys: 12

of Units: 161

Units per ha/ac: 99 / 40

FSI: 1.17

Centre ID: 666

Z Area Map: 46W

Character Area: Meadowvale NHD

Designation: High Density

Zoning: RA4-1

Building ID: A 594

Building Name: Rockcliffe on the Park

Address: 6719 Glen Erin Dr

Site Area (ha/ac): 1.80 / 4.45

GFA (m2/sq.ft): 16,305 / 175,511

Tenure: RNTL

Storeys: 13

of Units: 179

Units per ha/ac: 99 / 40

FSI: 0.91

Centre ID: 667

Z Area Map: 37E

Character Area: Hurontario NHD

Designation: High Density

Zoning: RA2-20

Building ID: A 860

Building Name: Coral Place Non-Profit

Address: 55 Glenn Hawthorne Blvd

Site Area (ha/ac): 0.53 / 1.30

GFA (m2/sq.ft): 8,438 / 90,829

Tenure: RNTL-PRIVNP

Storeys: 8

of Units: 103

Units per ha/ac: 196 / 79

FSI: 1.61

Centre ID: 670

Z Area Map: 11

Character Area: Clarkson - Lorne Park NHD

Designation: High Density

Zoning: RA2-42

Building ID: A 596

Building Name: Hillside Place

Address: 2440 Truscott Dr

Site Area (ha/ac): 0.76 / 1.87

GFA (m2/sq.ft): 11,470 / 123,466

Tenure: RNTL-PNPSC

Storeys: 5

of Units: 129

Units per ha/ac: 170 / 69

FSI: 1.51

Centre ID: 674

Z Area Map: 25

Character Area: South Common CN

Designation: High Density

Zoning: RA4-8

Building ID: A 598

Building Name: Woodview Place

Address: 3501 Glen Erin Dr

Site Area (ha/ac): 0.75 / 1.85

GFA (m2/sq.ft): 13,898 / 149,602

Tenure: PCC

Storeys: 13

of Units: 150

Units per ha/ac: 200 / 81

FSI: 1.85

Residential Directory 2013: Apartment

Centre ID: 675
Z Area Map: 25
Character Area: South Common CN
Designation: High Density
Zoning: RA3-5

Building ID: A 599
Building Name: Majestic Towers
Address: 3455 Glen Erin Dr
Site Area (ha/ac): 0.92 / 2.27
GFA (m2/sq.ft): /

Tenure: RNTL
Storeys: 12
of Units: 150
Units per ha/ac: 163 / 66
FSI:

Centre ID: 676
Z Area Map: 25
Character Area: South Common CN
Designation: High Density
Zoning: RA3-5

Building ID: A 600
Building Name: Collegeway
Address: 2445 The Collegeway
Site Area (ha/ac): 0.71 / 1.75
GFA (m2/sq.ft): /

Tenure: RNTL
Storeys: 10
of Units: 93
Units per ha/ac: 131 / 53
FSI:

Centre ID: 677
Z Area Map: 25
Character Area: South Common CN
Designation: High Density
Zoning: RA2-4

Building ID: A 601
Building Name: St Regis Place
Address: 2375 The Collegeway
Site Area (ha/ac): 0.78 / 1.93
GFA (m2/sq.ft): /

Tenure: PCC-RNTL
Storeys: 7
of Units: 97
Units per ha/ac: 124 / 50
FSI:

Centre ID: 678
Z Area Map: 25
Character Area: South Common CN
Designation: High Density
Zoning: RA2-3

Building ID: A 602
Building Name: South Common Court
Address: 2250 South Millway
Site Area (ha/ac): 1.21 / 2.99
GFA (m2/sq.ft): 10,894 / 117,266

Tenure: RNTL-PNPSC
Storeys: 6
of Units: 140
Units per ha/ac: 116 / 47
FSI: 0.90

Centre ID: 679
Z Area Map: 25
Character Area: Erin Mills NHD
Designation: Medium Density
Zoning: RM9

Building ID: A 603
Building Name: 2035 South Millway
Address: 2035 South Millway
Site Area (ha/ac): 1.07 / 2.64
GFA (m2/sq.ft): /

Tenure: PCC
Storeys: 4
of Units: 72
Units per ha/ac: 67 / 27
FSI:

Centre ID: 680
Z Area Map: 25
Character Area: South Common CN
Designation: High Density
Zoning: RA2-3

Building ID: A 604
Building Name: Living Waters Residence
Address: 2305 South Millway
Site Area (ha/ac): 0.91 / 2.25
GFA (m2/sq.ft): 8,590 / 92,465

Tenure: RNTL-PNPSC
Storeys: 5
of Units: 110
Units per ha/ac: 121 / 49
FSI: 0.94

Centre ID: 696
Z Area Map: 20
Character Area: Applewood NHD
Designation: High Density
Zoning: RA3-1

Building ID: A 613
Building Name: James Court
Address: 3045 Queen Frederica Dr
Site Area (ha/ac): 1.01 / 2.50
GFA (m2/sq.ft): 9,934 / 106,932

Tenure: RNTL
Storeys: 11
of Units: 132
Units per ha/ac: 131 / 53
FSI: 0.98

Residential Directory 2013: Apartment

Centre ID: 697

Z Area Map: 20

Character Area: Applewood NHD

Designation: High Density

Zoning: RA3-1

Building ID: A 614

Building Name: The Balmoral

Address: 3145 Queen Frederica Dr

Site Area (ha/ac): 0.69 / 1.70

GFA (m2/sq.ft): 6,594 / 70,980

Tenure: PCC

Storeys: 11

of Units: 88

Units per ha/ac: 128 / 52

FSI: 0.96

Centre ID: 699

Z Area Map: 2

Character Area: Clarkson - Lorne Park NHD

Designation: Low Density I

Zoning: R2-5

Building ID: A 615

Building Name:

Address: 1328-1342 Lakeshore Rd W

Site Area (ha/ac): 0.21 / 0.53

GFA (m2/sq.ft): /

Tenure: RNTL

Storeys: 2

of Units: 8

Units per ha/ac: 37 / 15

FSI:

Centre ID: 706

Z Area Map: 37E

Character Area: Hurontario NHD

Designation: High Density

Zoning: RA4-33

Building ID: A 868

Building Name: Cervantes Lions Court Non-Profit

Address: 20 Strathaven Dr

Site Area (ha/ac): 0.38 / 0.94

GFA (m2/sq.ft): 13,185 / 141,927

Tenure: RNTL-PRIVNP

Storeys: 15

of Units: 150

Units per ha/ac: 393 / 159

FSI: 3.45

Centre ID: 708

Z Area Map: 16

Character Area: Erindale NHD

Designation: High Density

Zoning: RA4

Building ID: A 622

Building Name: Kingsmere On The Park

Address: 880 Dundas St W

Site Area (ha/ac): 1.18 / 2.92

GFA (m2/sq.ft): 14,534 / 156,448

Tenure: PCC

Storeys: 18

of Units: 159

Units per ha/ac: 134 / 54

FSI: 1.23

Centre ID: 710

Z Area Map: 49E

Character Area: Malton NHD

Designation: Low Density I

Zoning: R3

Building ID: A 624

Building Name:

Address: 8 Scarboro St

Site Area (ha/ac): 0.10 / 0.24

GFA (m2/sq.ft): 528 / 5,684

Tenure: RNTL

Storeys: 2

of Units: 10

Units per ha/ac: 101 / 41

FSI: 0.53

Centre ID: 711

Z Area Map: 5

Character Area: Lakeview NHD

Designation: Low Density I

Zoning: R3

Building ID: A 625

Building Name:

Address: 1052 Deta Rd

Site Area (ha/ac): 0.07 / 0.17

GFA (m2/sq.ft): /

Tenure: RNTL

Storeys: 2

of Units: 5

Units per ha/ac: 71 / 29

FSI:

Centre ID: 712

Z Area Map: 6

Character Area: Lakeview NHD

Designation: Low Density II

Zoning: R3

Building ID: A 626

Building Name:

Address: 1205 Ogden Ave

Site Area (ha/ac): 0.07 / 0.17

GFA (m2/sq.ft): /

Tenure: RNTL

Storeys: 2

of Units: 5

Units per ha/ac: 71 / 29

FSI:

Residential Directory 2013: Apartment

Centre ID: 713

Z Area Map: 6

Character Area: Lakeview NHD

Designation: Low Density II

Zoning: R3

Building ID: A 627

Building Name:

Address: 930 South Service Rd

Site Area (ha/ac): 0.27 / 0.67

GFA (m2/sq.ft): 2,834 / 30,506

Tenure: RNTL

Storeys: 3

of Units: 6

Units per ha/ac: 22 / 9

FSI: 1.05

Centre ID: 714

Z Area Map: 17

Character Area: Erindale NHD

Designation: High Density

Zoning: RA1-1

Building ID: A 628

Building Name: Springfield Housing

Address: 1339 Credit Woodlands Crt

Site Area (ha/ac): 0.36 / 0.89

GFA (m2/sq.ft): 2,247 / 24,187

Tenure: COOP-FED

Storeys: 3

of Units: 30

Units per ha/ac: 83 / 34

FSI: 0.62

Centre ID: 715

Z Area Map: 6

Character Area: Lakeview NHD

Designation: Mixed Use

Zoning: C4

Building ID: A 629

Building Name:

Address: 1061, 1063 Lakeshore Rd E

Site Area (ha/ac): 0.06 / 0.15

GFA (m2/sq.ft): /

Tenure: RNTL

Storeys: 2

of Units: 6

Units per ha/ac: 100 / 40

FSI:

Centre ID: 716

Z Area Map: 6

Character Area: Lakeview NHD

Designation: Mixed Use

Zoning: C4

Building ID: A 630

Building Name:

Address: 1073, 1075 Lakeshore Rd E

Site Area (ha/ac): 0.05 / 0.12

GFA (m2/sq.ft): /

Tenure: RNTL

Storeys: 2

of Units: 7

Units per ha/ac: 140 / 57

FSI:

Centre ID: 727

Z Area Map: 10

Character Area: Clarkson - Lorne Park NHD

Designation: Medium Density

Zoning: RM4

Building ID: A 635

Building Name: White Oaks Garden Court Homes

Address: 2077 Barsuda Dr

Site Area (ha/ac): 0.60 / 1.47

GFA (m2/sq.ft): /

Tenure: RNTL

Storeys: 2

of Units: 25

Units per ha/ac: 42 / 17

FSI:

Centre ID: 730

Z Area Map: 10

Character Area: Clarkson - Lorne Park NHD

Designation: Medium Density

Zoning: RM4

Building ID: A 638

Building Name: Garden Court Townhomes

Address: 2054, 2056 Barsuda Dr

Site Area (ha/ac): 1.63 / 4.03

GFA (m2/sq.ft): /

Tenure: RNTL

Storeys: 2

of Units: 70

Units per ha/ac: 43 / 17

FSI:

Centre ID: 732

Z Area Map: 11

Character Area: Clarkson - Lorne Park NHD

Designation: High Density

Zoning: RA3

Building ID: A 640

Building Name: Tunbridge Square

Address: 1425 Bodmin Rd

Site Area (ha/ac): 1.09 / 2.69

GFA (m2/sq.ft): 9,590 / 103,229

Tenure: RNTL

Storeys: 12

of Units: 118

Units per ha/ac: 108 / 44

FSI: 0.88

Residential Directory 2013: Apartment

Centre ID: 733

Z Area Map: 11

Character Area: Clarkson - Lorne Park NHD

Designation: High Density

Zoning: RA4-1

Building ID: A 641

Building Name: Tunbridge Square

Address: 2333 Truscott Dr

Site Area (ha/ac): 1.79 / 4.42

GFA (m2/sq.ft): 19,406 / 208,891

Tenure: RNTL

Storeys: 18

of Units: 197

Units per ha/ac: 110 / 45

FSI: 1.08

Centre ID: 734

Z Area Map: 11

Character Area: Clarkson - Lorne Park NHD

Designation: High Density

Zoning: RA2

Building ID: A 642

Building Name: Tunbridge Square

Address: 2345 Truscott Dr

Site Area (ha/ac): 0.60 / 1.48

GFA (m2/sq.ft): 5,912 / 63,638

Tenure: RNTL

Storeys: 5

of Units: 72

Units per ha/ac: 120 / 49

FSI: 0.99

Centre ID: 749

Z Area Map: 14

Character Area: DT Hospital

Designation: High Density

Zoning: RA1-1

Building ID: A 650

Building Name: Lawroy Manor

Address: 2353 Hurontario St

Site Area (ha/ac): 0.29 / 0.72

GFA (m2/sq.ft): 2,459 / 26,469

Tenure: RNTL

Storeys: 4

of Units: 35

Units per ha/ac: 121 / 49

FSI: 0.85

Centre ID: 750

Z Area Map: 14

Character Area: DT Hospital

Designation: High Density

Zoning: RA1-1

Building ID: A 651

Building Name: Centre Court

Address: 2343 Hurontario St

Site Area (ha/ac): 0.30 / 0.74

GFA (m2/sq.ft): 2,477 / 26,663

Tenure: RNTL

Storeys: 4

of Units: 35

Units per ha/ac: 117 / 47

FSI: 0.83

Centre ID: 751

Z Area Map: 14

Character Area: DT Hospital

Designation: High Density

Zoning: RA1-1

Building ID: A 652

Building Name: Orchard Grove Apartments

Address: 2427 Hurontario St

Site Area (ha/ac): 0.22 / 0.54

GFA (m2/sq.ft): 1,861 / 20,032

Tenure: RNTL

Storeys: 3

of Units: 25

Units per ha/ac: 114 / 46

FSI: 0.85

Centre ID: 752

Z Area Map: 14

Character Area: DT Hospital

Designation: High Density

Zoning: RA1-1

Building ID: A 653

Building Name:

Address: 2437 Hurontario St

Site Area (ha/ac): 0.41 / 1.01

GFA (m2/sq.ft): 3,254 / 35,027

Tenure: RNTL

Storeys: 3

of Units: 44

Units per ha/ac: 107 / 43

FSI: 0.79

Centre ID: 753

Z Area Map: 14

Character Area: DT Hospital

Designation: High Density

Zoning: RA1-1

Building ID: A 654

Building Name:

Address: 5 Paisley Blvd E

Site Area (ha/ac): 0.14 / 0.35

GFA (m2/sq.ft): 772 / 8,310

Tenure: RNTL

Storeys: 3

of Units: 12

Units per ha/ac: 86 / 35

FSI: 0.55

Residential Directory 2013: Apartment

Centre ID: 754
Z Area Map: 14
Character Area: DT Hospital
Designation: High Density
Zoning: RA1-1

Building ID: A 655
Building Name:
Address: 15 Paisley Blvd E
Site Area (ha/ac): 0.11 / 0.27
GFA (m2/sq.ft): 605 / 6,512

Tenure: RNTL
Storeys: 3
of Units: 9
Units per ha/ac: 82 / 33
FSI: 0.55

Centre ID: 755
Z Area Map: 14
Character Area: DT Hospital
Designation: High Density
Zoning: RA1-1

Building ID: A 656
Building Name:
Address: 25 Paisley Blvd E
Site Area (ha/ac): 0.11 / 0.27
GFA (m2/sq.ft): 605 / 6,512

Tenure: RNTL
Storeys: 3
of Units: 9
Units per ha/ac: 82 / 33
FSI: 0.55

Centre ID: 756
Z Area Map: 14
Character Area: DT Hospital
Designation: High Density
Zoning: RA1-1

Building ID: A 657
Building Name:
Address: 27 Paisley Blvd E
Site Area (ha/ac): 0.11 / 0.27
GFA (m2/sq.ft): 656 / 7,061

Tenure: RNTL
Storeys: 3
of Units: 9
Units per ha/ac: 82 / 33
FSI: 0.60

Centre ID: 757
Z Area Map: 14
Character Area: DT Hospital
Designation: High Density
Zoning: RA2-5

Building ID: A 658
Building Name: Park Towers
Address: 2339 Park Towers Ave
Site Area (ha/ac): 0.41 / 1.01
GFA (m2/sq.ft): 4,153 / 44,704

Tenure: RNTL
Storeys: 6
of Units: 51
Units per ha/ac: 124 / 50
FSI: 1.01

Centre ID: 758
Z Area Map: 14
Character Area: DT Hospital
Designation: High Density
Zoning: RA2-5

Building ID: A 659
Building Name: Park Towers
Address: 2340 Park Towers Ave
Site Area (ha/ac): 0.57 / 1.41
GFA (m2/sq.ft): 5,616 / 60,452

Tenure: RNTL
Storeys: 6
of Units: 75
Units per ha/ac: 132 / 53
FSI: 0.99

Centre ID: 759
Z Area Map: 14
Character Area: DT Hospital
Designation: High Density
Zoning: RA2-38

Building ID: A 660
Building Name: Regina Court
Address: 2100 Camilla Rd
Site Area (ha/ac): 1.05 / 2.59
GFA (m2/sq.ft): 7,774 / 83,681

Tenure: RNTL
Storeys: 7
of Units: 103
Units per ha/ac: 98 / 40
FSI: 0.74

Centre ID: 760
Z Area Map: 14
Character Area: DT Hospital
Designation: High Density
Zoning: RA2-38

Building ID: A 661
Building Name: Mississauga Gardens Apartment
Address: 65 North Service Rd
Site Area (ha/ac): 0.78 / 1.93
GFA (m2/sq.ft): 5,292 / 56,964

Tenure: RNTL
Storeys: 7
of Units: 75
Units per ha/ac: 96 / 39
FSI: 0.68

Residential Directory 2013: Apartment

Centre ID: 761

Z Area Map: 14

Character Area: Cookeville NHD (East)

Designation: High Density

Zoning: RA2

Building ID: A 662

Building Name: Roxdin Court

Address: 535 North Service Rd

Site Area (ha/ac): 0.73 / 1.80

GFA (m2/sq.ft): 5,654 / 60,861

Tenure: RNTL

Storeys: 6

of Units: 68

Units per ha/ac: 93 / 38

FSI: 0.77

Centre ID: 763

Z Area Map: 14

Character Area: Cookeville NHD (East)

Designation: High Density

Zoning: RA2-5

Building ID: A 349

Building Name:

Address: 573 North Service Rd

Site Area (ha/ac): 0.32 / 0.78

GFA (m2/sq.ft): 4,804 / 51,716

Tenure: RNTL

Storeys: 6

of Units: 58

Units per ha/ac: 184 / 75

FSI: 1.53

Centre ID: 763

Z Area Map: 14

Character Area: Cookeville NHD (East)

Designation: High Density

Zoning: RA2-5

Building ID: A 663

Building Name:

Address: 549 North Service Rd

Site Area (ha/ac): 0.32 / 0.78

GFA (m2/sq.ft): 4,804 / 51,716

Tenure: RNTL

Storeys: 6

of Units: 58

Units per ha/ac: 184 / 75

FSI: 1.53

Centre ID: 764

Z Area Map: 14

Character Area: Cookeville NHD (East)

Designation: High Density

Zoning: RA2-38

Building ID: A 664

Building Name: Park House

Address: 2020 Cliff Rd

Site Area (ha/ac): 0.89 / 2.20

GFA (m2/sq.ft): 6,699 / 72,110

Tenure: RNTL

Storeys: 8

of Units: 86

Units per ha/ac: 97 / 39

FSI: 0.75

Centre ID: 765

Z Area Map: 14

Character Area: Cookeville NHD (East)

Designation: High Density

Zoning: RA2-38

Building ID: A 665

Building Name: Pear Tree Park

Address: 285 North Service Rd

Site Area (ha/ac): 0.89 / 2.20

GFA (m2/sq.ft): /

Tenure: RNTL

Storeys: 7

of Units: 81

Units per ha/ac: 91 / 37

FSI:

Centre ID: 766

Z Area Map: 15

Character Area: DT Hospital

Designation: High Density

Zoning: RA2

Building ID: A 666

Building Name:

Address: 95 Paisley Blvd W

Site Area (ha/ac): 0.50 / 1.24

GFA (m2/sq.ft): 4,933 / 53,100

Tenure: RNTL

Storeys: 9

of Units: 60

Units per ha/ac: 120 / 49

FSI: 0.99

Centre ID: 767

Z Area Map: 15

Character Area: DT Hospital

Designation: High Density

Zoning: RA2

Building ID: A 667

Building Name: Parkview Apartments

Address: 2425 Confederation Pky

Site Area (ha/ac): 0.49 / 1.21

GFA (m2/sq.ft): 4,890 / 52,637

Tenure: RNTL

Storeys: 6

of Units: 60

Units per ha/ac: 122 / 50

FSI: 1.00

Residential Directory 2013: Apartment

Centre ID: 770
Z Area Map: 14
Character Area: DT Hospital
Designation: High Density
Zoning: RA3-5

Building ID: A 669
Building Name: Somerset Place
Address: 2076 Sherobee Rd
Site Area (ha/ac): 1.54 / 3.79
GFA (m2/sq.ft): 16,780 / 180,624

Tenure: PCC-RNTL
Storeys: 12
of Units: 199
Units per ha/ac: 130 / 52
FSI: 1.09

Centre ID: 770
Z Area Map: 14
Character Area: DT Hospital
Designation: High Density
Zoning: RA3-5

Building ID: A 942
Building Name: Somerset Place
Address: 2100 Sherobee Rd
Site Area (ha/ac): 1.54 / 3.79
GFA (m2/sq.ft): 16,780 / 180,624

Tenure: PCC-RNTL
Storeys: 12
of Units: 199
Units per ha/ac: 130 / 52
FSI: 1.09

Centre ID: 772
Z Area Map: 15
Character Area: DT Hospital
Designation: High Density
Zoning: RA2-8

Building ID: A 671
Building Name:
Address: 20 Paisley Blvd W
Site Area (ha/ac): 0.52 / 1.28
GFA (m2/sq.ft): 8,014 / 86,265

Tenure: RNTL
Storeys: 8
of Units: 94
Units per ha/ac: 181 / 73
FSI: 1.54

Centre ID: 773
Z Area Map: 15
Character Area: DT Hospital
Designation: High Density
Zoning: RA2-5

Building ID: A 672
Building Name: Paisley Court Apartments
Address: 50 Paisley Blvd W
Site Area (ha/ac): 0.50 / 1.24
GFA (m2/sq.ft): 7,360 / 79,225

Tenure: RNTL
Storeys: 8
of Units: 91
Units per ha/ac: 182 / 74
FSI: 1.47

Centre ID: 774
Z Area Map: 15
Character Area: DT Hospital
Designation: High Density
Zoning: RA3-17

Building ID: A 673
Building Name: Cortina Apartments
Address: 2365 Confederation Pky
Site Area (ha/ac): 0.40 / 0.99
GFA (m2/sq.ft): 5,931 / 63,843

Tenure: RNTL
Storeys: 10
of Units: 78
Units per ha/ac: 195 / 79
FSI: 1.48

Centre ID: 775
Z Area Map: 6
Character Area: Lakeview NHD
Designation: Low Density II
Zoning: RA1-1

Building ID: A 674
Building Name: East Apartments
Address: 827 Third St
Site Area (ha/ac): 0.28 / 0.69
GFA (m2/sq.ft): /

Tenure: RNTL
Storeys: 3
of Units: 23
Units per ha/ac: 82 / 33
FSI:

Centre ID: 776
Z Area Map: 1
Character Area: Lakeview NHD
Designation: Medium Density
Zoning: RM9

Building ID: A 675
Building Name:
Address: 958 East Ave
Site Area (ha/ac): 0.38 / 0.94
GFA (m2/sq.ft): /

Tenure: RNTL-PNP
Storeys: 2
of Units: 15
Units per ha/ac: 39 / 16
FSI:

Residential Directory 2013: Apartment

Centre ID: 776

Z Area Map: 1

Character Area: Lakeview NHD

Designation: Medium Density

Zoning: RM9

Building ID: A 967

Building Name:

Address: 960 East Ave

Site Area (ha/ac): 0.38 / 0.94

GFA (m2/sq.ft): /

Tenure: RNTL-PNP

Storeys: 2

of Units: 15

Units per ha/ac: 39 / 16

FSI:

Centre ID: 778

Z Area Map: 7

Character Area: Lakeview NHD

Designation: High Density

Zoning: RA2-6

Building ID: A 676

Building Name:

Address: 1020 Shaw Dr

Site Area (ha/ac): 0.40 / 0.99

GFA (m2/sq.ft): /

Tenure: RNTL

Storeys: 8

of Units: 76

Units per ha/ac: 190 / 77

FSI:

Centre ID: 779

Z Area Map: 6

Character Area: Lakeview NHD

Designation: High Density

Zoning: RA4

Building ID: A 677

Building Name:

Address: 1285 Lakeshore Rd E

Site Area (ha/ac): 0.49 / 1.21

GFA (m2/sq.ft): /

Tenure: RNTL

Storeys: 7

of Units: 107

Units per ha/ac: 218 / 88

FSI:

Centre ID: 780

Z Area Map: 7

Character Area: Lakeview NHD

Designation: High Density

Zoning: RA4-24

Building ID: A 678

Building Name: The Horizon

Address: 1060 Caven St

Site Area (ha/ac): 1.08 / 2.67

GFA (m2/sq.ft): 16,206 / 174,446

Tenure: RNTL

Storeys: 14

of Units: 219

Units per ha/ac: 203 / 82

FSI: 1.50

Centre ID: 781

Z Area Map: 7

Character Area: Lakeview NHD

Designation: High Density

Zoning: RA4-24

Building ID: A 679

Building Name:

Address: 1100 Caven St

Site Area (ha/ac): 1.13 / 2.79

GFA (m2/sq.ft): 16,894 / 181,851

Tenure: PCC

Storeys: 14

of Units: 217

Units per ha/ac: 192 / 78

FSI: 1.50

Centre ID: 783

Z Area Map: 21

Character Area: DT Cooksville

Designation: High Density

Zoning: RA1-1

Building ID: A 680

Building Name: Pinecrest

Address: 3046 Jaguar Valley Dr

Site Area (ha/ac): 0.17 / 0.42

GFA (m2/sq.ft): 1,440 / 15,501

Tenure: RNTL

Storeys: 4

of Units: 18

Units per ha/ac: 106 / 43

FSI: 0.85

Centre ID: 784

Z Area Map: 21

Character Area: DT Cooksville

Designation: High Density

Zoning: RA1-1

Building ID: A 681

Building Name: Park Lane Apartments

Address: 3052 Jaguar Valley Dr

Site Area (ha/ac): 0.30 / 0.74

GFA (m2/sq.ft): 1,898 / 20,431

Tenure: RNTL

Storeys: 3

of Units: 23

Units per ha/ac: 77 / 31

FSI: 0.63

Residential Directory 2013: Apartment

Centre ID: 785

Z Area Map: 21

Character Area: DT Cooksville

Designation: High Density

Zoning: RA1-1

Building ID: A 682

Building Name:

Address: 3064 Jaguar Valley Dr

Site Area (ha/ac): 0.29 / 0.72

GFA (m2/sq.ft): 1,835 / 19,752

Tenure: RNTL

Storeys: 3

of Units: 24

Units per ha/ac: 83 / 33

FSI: 0.63

Centre ID: 786

Z Area Map: 21

Character Area: DT Cooksville

Designation: High Density

Zoning: RA1-1

Building ID: A 683

Building Name: Orchard Apartments

Address: 3070 Jaguar Valley Dr

Site Area (ha/ac): 0.13 / 0.32

GFA (m2/sq.ft): 829 / 8,924

Tenure: RNTL

Storeys: 3

of Units: 14

Units per ha/ac: 108 / 44

FSI: 0.64

Centre ID: 787

Z Area Map: 21

Character Area: DT Cooksville

Designation: High Density, Greenbelt

Zoning: RA1-1

Building ID: A 684

Building Name: Riverview Apartments

Address: 3065 Jaguar Valley Dr

Site Area (ha/ac): 0.20 / 0.49

GFA (m2/sq.ft): 1,781 / 19,171

Tenure: RNTL

Storeys: 3

of Units: 21

Units per ha/ac: 105 / 42

FSI: 0.89

Centre ID: 788

Z Area Map: 21

Character Area: DT Cooksville

Designation: High Density

Zoning: RA2

Building ID: A 685

Building Name: Jaguar Valley

Address: 3089 Jaguar Valley Dr

Site Area (ha/ac): 0.60 / 1.48

GFA (m2/sq.ft): 5,103 / 54,930

Tenure: RNTL

Storeys: 5

of Units: 65

Units per ha/ac: 108 / 44

FSI: 0.85

Centre ID: 789

Z Area Map: 21

Character Area: DT Cooksville

Designation: High Density

Zoning: RA2

Building ID: A 686

Building Name: The Sportsman

Address: 3130 Jaguar Valley Dr

Site Area (ha/ac): 0.28 / 0.69

GFA (m2/sq.ft): 2,331 / 25,091

Tenure: RNTL

Storeys: 5

of Units: 29

Units per ha/ac: 104 / 42

FSI: 0.83

Centre ID: 790

Z Area Map: 14

Character Area: DT Cooksville

Designation: High Density

Zoning: RA4-18

Building ID: A 687

Building Name: Sandhurst Apartments

Address: 120 Dundas St E

Site Area (ha/ac): 0.86 / 2.13

GFA (m2/sq.ft): 12,878 / 138,622

Tenure: RNTL

Storeys: 12

of Units: 155

Units per ha/ac: 180 / 73

FSI: 1.50

Centre ID: 801

Z Area Map: 23

Character Area: Erindale NHD

Designation: High Density

Zoning: RA2-40

Building ID: A 694

Building Name:

Address: 1145 Forestwood Dr

Site Area (ha/ac): 0.53 / 1.31

GFA (m2/sq.ft): 3,537 / 38,073

Tenure: RNTL

Storeys: 6

of Units: 47

Units per ha/ac: 89 / 36

FSI: 0.67

Residential Directory 2013: Apartment

Centre ID: 803
Z Area Map: 23
Character Area: Erindale NHD
Designation: High Density
Zoning: RA2-4

Building ID: A 696
Building Name: Newport Manor
Address: 1301 Dundas St W
Site Area (ha/ac): 0.80 / 1.98
GFA (m2/sq.ft): 7,980 / 85,899

Tenure: RNTL
Storeys: 8
of Units: 96
Units per ha/ac: 120 / 49
FSI: 1.00

Centre ID: 830
Z Area Map: 21
Character Area: DT Fairview
Designation: High Density
Zoning: RA4-41

Building ID: A 948
Building Name: Parkway Terrace
Address: 50 Mississauga Valley Blvd
Site Area (ha/ac): 2.12 / 5.23
GFA (m2/sq.ft): 21,149 / 227,653

Tenure: PCC
Storeys: 18
of Units: 176
Units per ha/ac: 83 / 34
FSI: 1.00

Centre ID: 830
Z Area Map: 21
Character Area: DT Fairview
Designation: High Density
Zoning: RA4-41

Building ID: A 702
Building Name: Parkway Terrace
Address: 20 Mississauga Valley Blvd
Site Area (ha/ac): 2.12 / 5.23
GFA (m2/sq.ft): 21,149 / 227,653

Tenure: PCC
Storeys: 18
of Units: 176
Units per ha/ac: 83 / 34
FSI: 1.00

Centre ID: 833
Z Area Map: 21
Character Area: DT Fairview
Designation: High Density
Zoning: RA5-8

Building ID: A 703
Building Name: The Aspenview
Address: 50 Elm Dr E
Site Area (ha/ac): 1.67 / 4.13
GFA (m2/sq.ft): 25,015 / 269,268

Tenure: PCC
Storeys: 19
of Units: 224
Units per ha/ac: 134 / 54
FSI: 1.50

Centre ID: 835
Z Area Map: 19
Character Area: Applewood NHD
Designation: High Density
Zoning: RA3-1

Building ID: A 705
Building Name:
Address: 3315 Fieldgate Dr
Site Area (ha/ac): 1.31 / 3.24
GFA (m2/sq.ft): 15,402 / 165,791

Tenure: RNTL
Storeys: 11
of Units: 153
Units per ha/ac: 117 / 47
FSI: 1.18

Centre ID: 836
Z Area Map: 19
Character Area: Applewood NHD
Designation: Medium Density
Zoning: RA1

Building ID: A 706
Building Name:
Address: 1335, 1395, 1455 Williamsport Dr
Site Area (ha/ac): 2.25 / 5.56
GFA (m2/sq.ft): 22,415 / 241,281

Tenure: PCC
Storeys: 4
of Units: 229
Units per ha/ac: 102 / 41
FSI: 1.00

Centre ID: 872
Z Area Map: 17
Character Area: Sheridan CN
Designation: High Density
Zoning: RA3-2

Building ID: A 715
Building Name: 2200 Roche Erin Park
Address: 2200 Roche Cr
Site Area (ha/ac): 1.34 / 3.31
GFA (m2/sq.ft): 15,660 / 168,568

Tenure: RNTL
Storeys: 12
of Units: 142
Units per ha/ac: 106 / 43
FSI: 1.17

Residential Directory 2013: Apartment

Centre ID: 887
Z Area Map: 29
Character Area: Uptown MN
Designation: High Density
Zoning: RA5-13

Building ID: A 728
Building Name: The Mansion
Address: 55 Kingsbridge Garden Cir
Site Area (ha/ac): 1.40 / 3.46
GFA (m2/sq.ft): 50,133 / 539,640

Tenure: PCC
Storeys: 23
of Units: 332
Units per ha/ac: 237 / 96
FSI: 3.58

Centre ID: 889
Z Area Map: 48E
Character Area: Malton NHD
Designation: High Density
Zoning: RA2-40

Building ID: A 729
Building Name: Westwood Place Peel Non-Profit
Address: 7435 Goreway Dr
Site Area (ha/ac): 0.62 / 1.53
GFA (m2/sq.ft): 3,257 / 35,059

Tenure: RNTL-PNP
Storeys: 5
of Units: 41
Units per ha/ac: 66 / 27
FSI: 0.53

Centre ID: 890
Z Area Map: 26
Character Area: Rathwood-Applewood CN
Designation: High Density
Zoning: RA4

Building ID: A 730
Building Name: Orchard Place Condominium PhXI
Address: 1155 Bough Beeches Blvd
Site Area (ha/ac): 0.86 / 2.13
GFA (m2/sq.ft): 13,371 / 143,929

Tenure: PCC
Storeys: 14
of Units: 120
Units per ha/ac: 140 / 56
FSI: 1.55

Centre ID: 891
Z Area Map: 26
Character Area: Rathwood-Applewood CN
Designation: High Density
Zoning: RA4

Building ID: A 731
Building Name: Orchard Place Condominium
Address: 1111 Bough Beeches Blvd
Site Area (ha/ac): 0.88 / 2.17
GFA (m2/sq.ft): 12,320 / 132,616

Tenure: PCC
Storeys: 13
of Units: 100
Units per ha/ac: 114 / 46
FSI: 1.40

Centre ID: 892
Z Area Map: 22
Character Area: DT Core
Designation: Downtown Mixed Use
Zoning: H-CC2{2}

Building ID: A 732
Building Name: The Towne
Address: 3605 Kariya Dr
Site Area (ha/ac): 0.83 / 2.05
GFA (m2/sq.ft): 31,633 / 340,511

Tenure: PCC
Storeys: 23
of Units: 288
Units per ha/ac: 347 / 140
FSI: 3.81

Centre ID: 894
Z Area Map: 24
Character Area: Erin Mills NHD
Designation: High Density
Zoning: RA3-3

Building ID: A 734
Building Name: Canyon Springs
Address: 1700 The Collegeway
Site Area (ha/ac): 1.58 / 3.90
GFA (m2/sq.ft): 15,866 / 170,786

Tenure: PCC
Storeys: 11
of Units: 130
Units per ha/ac: 82 / 33
FSI: 1.00

Centre ID: 895
Z Area Map: 48W
Character Area: Malton CN
Designation: High Density
Zoning: RA2

Building ID: A 735
Building Name: Ridgewood Court Senior
Address: 7350 Goreway Dr
Site Area (ha/ac): 0.53 / 1.31
GFA (m2/sq.ft): 5,307 / 57,128

Tenure: RNTL-PNPSC
Storeys: 6
of Units: 73
Units per ha/ac: 138 / 56
FSI: 1.00

Residential Directory 2013: Apartment

Centre ID: **895**
Z Area Map: 48W
Character Area: Malton CN
Designation: High Density
Zoning: RA2

Building ID: **A 916**
Building Name: Ridgewood Court
Address: 7340 Goreway Dr
Site Area (ha/ac): 0.53 / 1.31
GFA (m2/sq.ft): 5,307 / 57,128

Tenure: RNTL-PNP
Storeys: 6
of Units: 71
Units per ha/ac: 134 / 54
FSI: 1.00

Centre ID: **896**
Z Area Map: 22
Character Area: DT Core
Designation: High Density
Zoning: RA4-5

Building ID: **A 736**
Building Name: Club One Condominiums
Address: 300 Webb Dr
Site Area (ha/ac): 1.05 / 2.59
GFA (m2/sq.ft): 14,642 / 157,610

Tenure: PCC
Storeys: 15
of Units: 197
Units per ha/ac: 188 / 76
FSI: 1.39

Centre ID: **897**
Z Area Map: 36W
Character Area: Hurontario NHD
Designation: High Density
Zoning: RA2-14

Building ID: **A 873**
Building Name: Forum Italia TLC Family Residences
Address: 195 Forum Dr
Site Area (ha/ac): 0.50 / 1.23
GFA (m2/sq.ft): 10,651 / 114,650

Tenure: RNTL-PRIVNP
Storeys: 7
of Units: 133
Units per ha/ac: 267 / 108
FSI: 2.14

Centre ID: **897**
Z Area Map: 36W
Character Area: Hurontario NHD
Designation: High Density
Zoning: RA2-14

Building ID: **A 872**
Building Name: Forum Italia Seniors' Residences
Address: 155 Forum Dr
Site Area (ha/ac): 0.50 / 1.23
GFA (m2/sq.ft): 3,413 / 36,738

Tenure: RNTL-PRIVNPSC
Storeys: 2
of Units: 60
Units per ha/ac: 120 / 49
FSI: 0.69

Centre ID: **898**
Z Area Map: 10
Character Area: Clarkson Village CN
Designation: High Density
Zoning: RA3-7

Building ID: **A 737**
Building Name: Waldens Landing
Address: 1110 Walden Cir
Site Area (ha/ac): 0.58 / 1.43
GFA (m2/sq.ft): 13,003 / 139,968

Tenure: PCC
Storeys: 11
of Units: 125
Units per ha/ac: 216 / 87
FSI: 2.24

Centre ID: **899**
Z Area Map: 28
Character Area: DT Core
Designation: Downtown Mixed Use
Zoning: H-CC3{3}

Building ID: **A 738**
Building Name: Anaheim Condominiums
Address: 4185 Shipp Dr
Site Area (ha/ac): 0.82 / 2.02
GFA (m2/sq.ft): 20,986 / 225,899

Tenure: PCC
Storeys: 21
of Units: 175
Units per ha/ac: 214 / 86
FSI: 2.56

Centre ID: **899**
Z Area Map: 28
Character Area: DT Core
Designation: Downtown Mixed Use
Zoning: H-CC3{3}

Building ID: **A 950**
Building Name: Anaheim Condominiums
Address: 4205 Shipp Dr
Site Area (ha/ac): 0.82 / 2.02
GFA (m2/sq.ft): 20,986 / 225,899

Tenure: PCC
Storeys: 27
of Units: 230
Units per ha/ac: 281 / 114
FSI: 2.56

Residential Directory 2013: Apartment

Centre ID: 910
Z Area Map: 10
Character Area: Clarkson Village CN
Designation: High Density
Zoning: RA4-7

Building ID: A 742
Building Name: Sheridan Club
Address: 1271 Walden Cir
Site Area (ha/ac): 0.55 / 1.36
GFA (m2/sq.ft): 16,499 / 177,600

Tenure: PCC
Storeys: 15
of Units: 113
Units per ha/ac: 205 / 83
FSI: 3.00

Centre ID: 916
Z Area Map: 14
Character Area: DT Hospital
Designation: High Density
Zoning: RA3-11

Building ID: A 748
Building Name: Courtney Club Condominiums
Address: 2091 Hurontario St
Site Area (ha/ac): 0.61 / 1.51
GFA (m2/sq.ft): 12,686 / 136,555

Tenure: PCC
Storeys: 12
of Units: 142
Units per ha/ac: 232 / 94
FSI: 2.07

Centre ID: 923
Z Area Map: 37E
Character Area: Hurontario NHD
Designation: High Density
Zoning: RA2

Building ID: A 1289
Building Name: Britannia Place
Address: 45 Glenn Hawthorne Blvd
Site Area (ha/ac): 0.18 / 0.44
GFA (m2/sq.ft): 1,802 / 19,399

Tenure: RNTL-PNP
Storeys: 3
of Units: 20
Units per ha/ac: 111 / 45
FSI: 1.00

Centre ID: 923
Z Area Map: 37E
Character Area: Hurontario NHD
Designation: High Density
Zoning: RA2

Building ID: A 750
Building Name: Britannia Place
Address: 25 Glenn Hawthorne Blvd
Site Area (ha/ac): 1.12 / 2.76
GFA (m2/sq.ft): 10,658 / 114,726

Tenure: RNTL-PNP
Storeys: 8
of Units: 124
Units per ha/ac: 111 / 45
FSI: 0.96

Centre ID: 926
Z Area Map: 29
Character Area: Uptown MN
Designation: High Density
Zoning: RA4-10

Building ID: A 753
Building Name: The Californian
Address: 50 Kingsbridge Garden Cir
Site Area (ha/ac): 1.03 / 2.55
GFA (m2/sq.ft): 23,000 / 247,578

Tenure: PCC
Storeys: 17
of Units: 250
Units per ha/ac: 243 / 98
FSI: 2.23

Centre ID: 929
Z Area Map: 16
Character Area: Erindale NHD
Designation: High Density
Zoning: RA1-1

Building ID: A 756
Building Name: The Vanden Place
Address: 1275 Cornerbrook Pl
Site Area (ha/ac): 0.43 / 1.06
GFA (m2/sq.ft): 3,489 / 37,557

Tenure: PCC
Storeys: 3
of Units: 36
Units per ha/ac: 84 / 34
FSI: 0.81

Centre ID: 930
Z Area Map: 22
Character Area: DT Fairview
Designation: High Density
Zoning: RA4-17

Building ID: A 757
Building Name: The Fairmont
Address: 25 Fairview Rd W
Site Area (ha/ac): 0.72 / 1.78
GFA (m2/sq.ft): 20,005 / 215,339

Tenure: PCC
Storeys: 16
of Units: 171
Units per ha/ac: 238 / 96
FSI: 2.78

Residential Directory 2013: Apartment

Centre ID: 931
Z Area Map: 25
Character Area: South Common CN
Designation: High Density
Zoning: RA4-16

Building ID: A 758
Building Name: Eagle Ridge Apartment
Address: 2155 Burnhamthorpe Rd W
Site Area (ha/ac): 1.52 / 3.76
GFA (m2/sq.ft): 23,081 / 248,450

Tenure: PCC
Storeys: 19
of Units: 224
Units per ha/ac: 147 / 60
FSI: 1.52

Centre ID: 933
Z Area Map: 37E
Character Area: Uptown MN
Designation: High Density
Zoning: RA3-8

Building ID: A 760
Building Name: Gardenview Court
Address: 20 Ceremonial Dr
Site Area (ha/ac): 1.07 / 2.64
GFA (m2/sq.ft): 15,683 / 168,816

Tenure: RNTL-PNP
Storeys: 10
of Units: 180
Units per ha/ac: 168 / 68
FSI: 1.47

Centre ID: 934
Z Area Map: 22
Character Area: DT Core
Designation: High Density
Zoning: RA5-10

Building ID: A 761
Building Name: The Platinum
Address: 350 Webb Dr
Site Area (ha/ac): 1.40 / 3.46
GFA (m2/sq.ft): 29,821 / 321,001

Tenure: PCC
Storeys: 22
of Units: 256
Units per ha/ac: 183 / 74
FSI: 2.13

Centre ID: 945
Z Area Map: 22
Character Area: DT Cooksville
Designation: High Density
Zoning: RA5-9

Building ID: A 768
Building Name: Carlyle 3
Address: 145 Hillcrest Ave
Site Area (ha/ac): 1.14 / 2.82
GFA (m2/sq.ft): 28,981 / 311,959

Tenure: PCC
Storeys: 22
of Units: 342
Units per ha/ac: 300 / 121
FSI: 2.54

Centre ID: 946
Z Area Map: 5
Character Area: Lakeview NHD
Designation: High Density
Zoning: RA3-12

Building ID: A 769
Building Name: Lakewood By The Park
Address: 1485 Lakeshore Rd E
Site Area (ha/ac): 1.83 / 4.52
GFA (m2/sq.ft): 23,230 / 250,054

Tenure: PCC
Storeys: 12
of Units: 210
Units per ha/ac: 115 / 46
FSI: 1.27

Centre ID: 947
Z Area Map: 29
Character Area: Uptown MN
Designation: High Density
Zoning: RA5-11

Building ID: A 770
Building Name: Park Mansion
Address: 45 Kingsbridge Garden Cir
Site Area (ha/ac): 1.34 / 3.32
GFA (m2/sq.ft): 51,859 / 558,224

Tenure: PCC
Storeys: 37
of Units: 359
Units per ha/ac: 267 / 108
FSI: 3.86

Centre ID: 964
Z Area Map: 26
Character Area: Rathwood NHD
Designation: High Density
Zoning: RA3-6

Building ID: A 779
Building Name: Grazia Court Condominiums
Address: 1500 Grazia Cr
Site Area (ha/ac): 0.70 / 1.73
GFA (m2/sq.ft): 8,942 / 96,254

Tenure: PCC
Storeys: 11
of Units: 85
Units per ha/ac: 121 / 49
FSI: 1.28

Residential Directory 2013: Apartment

Centre ID: 966

Z Area Map: 14

Character Area: DT Cooksville

Designation: High Density

Zoning: RA4-11

Building ID: A 780

Building Name: King Gardens

Address: 75 King St E

Site Area (ha/ac): 0.66 / 1.63

GFA (m2/sq.ft): 20,780 / 223,681

Tenure: PCC

Storeys: 18

of Units: 209

Units per ha/ac: 318 / 129

FSI: 3.16

Centre ID: 970

Z Area Map: 36W

Character Area: Hurontario NHD

Designation: Medium Density

Zoning: RA1-25

Building ID: A 874

Building Name: Trailwood Village

Address: 65, 95 Trailwood Dr

Site Area (ha/ac): 2.70 / 6.67

GFA (m2/sq.ft): 12,000 / 129,171

Tenure: PCC

Storeys: 3

of Units: 124

Units per ha/ac: 46 / 19

FSI: 0.44

Centre ID: 971

Z Area Map: 36W

Character Area: Hurontario NHD

Designation: High Density

Zoning: RA5-31

Building ID: A 875

Building Name: Trailwood Place

Address: 25, 35 Trailwood Dr

Site Area (ha/ac): 1.80 / 4.45

GFA (m2/sq.ft): 39,661 / 426,921

Tenure: PCC

Storeys: 24

of Units: 374

Units per ha/ac: 208 / 84

FSI: 2.20

Centre ID: 994

Z Area Map: 16

Character Area: Erindale NHD

Designation: High Density

Zoning: RA2-4

Building ID: A 906

Building Name: Lansdown

Address: 1001 Cedarglen Gate

Site Area (ha/ac): 1.46 / 3.62

GFA (m2/sq.ft): 16,587 / 178,547

Tenure: PCC-RNTL

Storeys: 7

of Units: 161

Units per ha/ac: 110 / 45

FSI: 1.13

Centre ID: 996

Z Area Map: 15

Character Area: Cooksville NHD (West)

Designation: High Density

Zoning: RA3-34

Building ID: A 907

Building Name: The Castlebrooke

Address: 2590 Rugby Rd

Site Area (ha/ac): 0.42 / 1.04

GFA (m2/sq.ft): 11,643 / 125,328

Tenure: RNTL-PNP

Storeys: 11

of Units: 120

Units per ha/ac: 286 / 116

FSI: 2.77

Centre ID: 997

Z Area Map: 15

Character Area: Cooksville NHD (West)

Designation: High Density

Zoning: RA2-36

Building ID: A 908

Building Name: Yarl Cooperative

Address: 2584 Rugby Rd

Site Area (ha/ac): 0.29 / 0.72

GFA (m2/sq.ft): 7,937 / 85,436

Tenure: COOP-ROP

Storeys: 8

of Units: 80

Units per ha/ac: 276 / 112

FSI: 2.74

Centre ID: 1011

Z Area Map: 39W

Character Area: Central Erin Mills NHD

Designation: High Density

Zoning: RA3

Building ID: A 794

Building Name: Britannia Glen Co-Operative Homes

Address: 5975 Glen Erin Dr

Site Area (ha/ac): 0.59 / 1.46

GFA (m2/sq.ft): 5,595 / 60,226

Tenure: COOP-ROP

Storeys: 4

of Units: 59

Units per ha/ac: 100 / 40

FSI: 0.95

Residential Directory 2013: Apartment

Centre ID: 1011

Z Area Map: 39W

Character Area: Central Erin Mills NHD

Designation: High Density

Zoning: RA3

Building ID: A 922

Building Name: Britannia Glen Co-Operative Homes

Address: 5995 Glen Erin Dr

Site Area (ha/ac): 1.18 / 2.92

GFA (m2/sq.ft): 11,810 / 127,126

Tenure: COOP-ROP

Storeys: 11

of Units: 137

Units per ha/ac: 116 / 47

FSI: 1.00

Centre ID: 1011

Z Area Map: 39W

Character Area: Central Erin Mills NHD

Designation: High Density

Zoning: RA3

Building ID: A 921

Building Name: Britannia Glen Co-Operative Homes

Address: 5985 Glen Erin Dr

Site Area (ha/ac): 0.59 / 1.46

GFA (m2/sq.ft): 6,230 / 67,061

Tenure: COOP-ROP

Storeys: 4

of Units: 64

Units per ha/ac: 108 / 44

FSI: 1.05

Centre ID: 1016

Z Area Map: 32

Character Area: Central Erin Mills MN

Designation: High Density

Zoning: RA3-5

Building ID: A 796

Building Name: PMC Place

Address: 4680 Kimbermount Ave

Site Area (ha/ac): 0.98 / 2.43

GFA (m2/sq.ft): 11,503 / 123,816

Tenure: RNTL-PRIVNP

Storeys: 9

of Units: 112

Units per ha/ac: 114 / 46

FSI: 1.17

Centre ID: 1022

Z Area Map: 29

Character Area: DT Core

Designation: Downtown Mixed Use

Zoning: H-CC3{1}

Building ID: A 958

Building Name: Conservatory Condominiums

Address: 350 Rathburn Rd W

Site Area (ha/ac): 0.81 / 2.01

GFA (m2/sq.ft): 22,420 / 241,335

Tenure: PCC

Storeys: 19

of Units: 184

Units per ha/ac: 227 / 92

FSI: 2.76

Centre ID: 1022

Z Area Map: 29

Character Area: DT Core

Designation: Downtown Mixed Use

Zoning: H-CC3{1}

Building ID: A 797

Building Name: Conservatory Condominiums

Address: 330 Rathburn Rd W

Site Area (ha/ac): 0.81 / 2.01

GFA (m2/sq.ft): 27,140 / 292,142

Tenure: PCC

Storeys: 23

of Units: 224

Units per ha/ac: 276 / 112

FSI: 3.34

Centre ID: 1023

Z Area Map: 22

Character Area: DT Core

Designation: Downtown Mixed Use

Zoning: H-CC2{1}

Building ID: A 935

Building Name: The Monarchy (East Tower)

Address: 335 Webb Dr

Site Area (ha/ac): 0.58 / 1.44

GFA (m2/sq.ft): 28,764 / 309,629

Tenure: PCC-RNTL

Storeys: 23

of Units: 260

Units per ha/ac: 448 / 181

FSI: 4.95

Centre ID: 1023

Z Area Map: 22

Character Area: DT Core

Designation: Downtown Mixed Use

Zoning: H-CC2{1}

Building ID: A 798

Building Name: The Monarchy (West Tower)

Address: 325 Webb Dr

Site Area (ha/ac): 0.58 / 1.44

GFA (m2/sq.ft): 28,764 / 309,629

Tenure: PCC-RNTL

Storeys: 23

of Units: 254

Units per ha/ac: 437 / 177

FSI: 4.95

Residential Directory 2013: Apartment

Centre ID: 1028
Z Area Map: 29
Character Area: Uptown MN
Designation: High Density
Zoning: RA5

Building ID: A 912
Building Name:
Address: 4450 Tucana Crt
Site Area (ha/ac): 0.80 / 1.98
GFA (m2/sq.ft): 21,432 / 230,700

Tenure: PCC
Storeys: 21
of Units: 200
Units per ha/ac: 250 / 101
FSI: 2.68

Centre ID: 1032
Z Area Map: 29
Character Area: Uptown MN
Designation: High Density
Zoning: RA5-4

Building ID: A 913
Building Name:
Address: 4460 Tucana Crt
Site Area (ha/ac): 1.00 / 2.47
GFA (m2/sq.ft): 28,163 / 303,154

Tenure: PCC
Storeys: 22
of Units: 250
Units per ha/ac: 250 / 101
FSI: 2.82

Centre ID: 1033
Z Area Map: 29
Character Area: Uptown MN
Designation: High Density
Zoning: RA5-4

Building ID: A 914
Building Name:
Address: 4470 Tucana Crt
Site Area (ha/ac): 1.00 / 2.47
GFA (m2/sq.ft): 28,056 / 302,002

Tenure: PCC
Storeys: 22
of Units: 250
Units per ha/ac: 250 / 101
FSI: 2.81

Centre ID: 1039
Z Area Map: 59
Character Area: Erin Mills NHD
Designation: High Density
Zoning: RA3-3

Building ID: A 927
Building Name: Springfield Gardens Peel Non-Profit
Address: 3590 Colonial Dr
Site Area (ha/ac): 1.03 / 2.53
GFA (m2/sq.ft): 10,669 / 114,846

Tenure: RNTL-PNP
Storeys: 10
of Units: 119
Units per ha/ac: 116 / 47
FSI: 1.04

Centre ID: 1039
Z Area Map: 59
Character Area: Erin Mills NHD
Designation: High Density
Zoning: RA3-3

Building ID: A 926
Building Name: Springfield Gardens Peel Non-Profit
Address: 3570 Colonial Dr
Site Area (ha/ac): 1.03 / 2.53
GFA (m2/sq.ft): 10,669 / 114,846

Tenure: RNTL-PNP
Storeys: 10
of Units: 119
Units per ha/ac: 116 / 47
FSI: 1.04

Centre ID: 1041
Z Area Map: 25
Character Area: South Common CN
Designation: High Density
Zoning: RA4-16

Building ID: A 929
Building Name: Eagle Ridge Nevada
Address: 2177 Burnhamthorpe Rd W
Site Area (ha/ac): 0.68 / 1.67
GFA (m2/sq.ft): 19,980 / 215,070

Tenure: PCC
Storeys: 18
of Units: 211
Units per ha/ac: 311 / 126
FSI: 2.95

Centre ID: 1044
Z Area Map: 30
Character Area: Creditview NHD
Designation: High Density
Zoning: RA3-13

Building ID: A 931
Building Name: Erindale Terrace Peel Non-Profit
Address: 1290 Rathburn Rd W
Site Area (ha/ac): 0.90 / 2.22
GFA (m2/sq.ft): 16,174 / 174,101

Tenure: RNTL-PNP
Storeys: 9
of Units: 144
Units per ha/ac: 161 / 65
FSI: 1.80

Residential Directory 2013: Apartment

Centre ID: 1047

Z Area Map: 22

Character Area: DT Core

Designation: Downtown Mixed Use

Zoning: H-CC2{2}

Building ID: A 939

Building Name: Towne 2

Address: 55 Elm Dr W

Site Area (ha/ac): 0.77 / 1.91

GFA (m2/sq.ft): 32,350 / 348,223

Tenure: PCC

Storeys: 23

of Units: 322

Units per ha/ac: 416 / 168

FSI: 4.18

Centre ID: 1053

Z Area Map: 56

Character Area: Meadowvale NHD

Designation: High Density

Zoning: RA1-1

Building ID: A 956

Building Name: Edenwood Seniors

Address: 3061 Battleford Rd

Site Area (ha/ac): 0.52 / 1.28

GFA (m2/sq.ft): 5,348 / 57,567

Tenure: RNTL-PRIVNPSC

Storeys: 3

of Units: 77

Units per ha/ac: 148 / 60

FSI: 1.03

Centre ID: 1056

Z Area Map: 6

Character Area: Lakeview NHD

Designation: High Density

Zoning: RA2-15

Building ID: A 961

Building Name: Lakeside Court

Address: 1022 Greaves Ave

Site Area (ha/ac): 0.70 / 1.73

GFA (m2/sq.ft): 8,682 / 93,455

Tenure: RNTL-PNP

Storeys: 5

of Units: 80

Units per ha/ac: 114 / 46

FSI: 1.24

Centre ID: 1057

Z Area Map: 30

Character Area: East Credit NHD

Designation: High Density

Zoning: RA2-16

Building ID: A 962

Building Name: Aghabi Place

Address: 1255 Vanrose St

Site Area (ha/ac): 0.50 / 1.24

GFA (m2/sq.ft): 9,026 / 97,158

Tenure: RNTL-PRIVNP

Storeys: 8

of Units: 80

Units per ha/ac: 159 / 64

FSI: 1.79

Centre ID: 1060

Z Area Map: 7

Character Area: Port Credit NHD (East)

Designation: Mixed Use

Zoning: C4

Building ID: A 968

Building Name:

Address: 207, 209 Lakeshore Rd E

Site Area (ha/ac): 0.07 / 0.18

GFA (m2/sq.ft): /

Tenure: RNTL

Storeys: 2

of Units: 12

Units per ha/ac: 162 / 66

FSI:

Centre ID: 1064

Z Area Map: 8

Character Area: Port Credit CN

Designation: High Density

Zoning: RA3-24

Building ID: A 969

Building Name: 35 Stavebank Road North

Address: 35 Stavebank Rd

Site Area (ha/ac): 0.20 / 0.49

GFA (m2/sq.ft): /

Tenure: RNTL-PNPSC

Storeys: 11

of Units: 98

Units per ha/ac: 490 / 198

FSI:

Centre ID: 1065

Z Area Map: 22

Character Area: DT Cooksville

Designation: High Density

Zoning: RA3-8

Building ID: A 970

Building Name: The Embassy

Address: 99 Agnes St

Site Area (ha/ac): 0.62 / 1.53

GFA (m2/sq.ft): 10,107 / 108,794

Tenure: RNTL

Storeys: 10

of Units: 119

Units per ha/ac: 192 / 78

FSI: 1.63

Residential Directory 2013: Apartment

Centre ID: 1066

Z Area Map: 22

Character Area: DT Cooksville

Designation: High Density

Zoning: RA3-29

Building ID: A 971

Building Name: Surveyor's Point

Address: 111 Agnes St

Site Area (ha/ac): 0.40 / 0.98

GFA (m2/sq.ft): 11,105 / 119,537

Tenure: RNTL-PNPSC

Storeys: 12

of Units: 158

Units per ha/ac: 399 / 161

FSI: 2.80

Centre ID: 1074

Z Area Map: 30

Character Area: East Credit NHD

Designation: High Density

Zoning: RA2-16

Building ID: A 979

Building Name: Camille's Place

Address: 4983 Rathkeale Rd

Site Area (ha/ac): 0.51 / 1.25

GFA (m2/sq.ft): 10,322 / 111,109

Tenure: RNTL-PRIVNP

Storeys: 9

of Units: 82

Units per ha/ac: 162 / 66

FSI: 2.04

Centre ID: 1120

Z Area Map: 20

Character Area: Applewood NHD

Designation: Medium Density

Zoning: RA1-19

Building ID: A 1020

Building Name:

Address: 3095 Cawthra Rd

Site Area (ha/ac): 0.33 / 0.81

GFA (m2/sq.ft): 2,150 / 23,138

Tenure: PCC

Storeys: 3

of Units: 18

Units per ha/ac: 55 / 22

FSI: 0.66

Centre ID: 1137

Z Area Map: 36W

Character Area: Hurontario NHD

Designation: High Density

Zoning: RA3-22

Building ID: A 1032

Building Name: Forum Estates

Address: 211 Forum Dr

Site Area (ha/ac): 0.59 / 1.45

GFA (m2/sq.ft): 3,711 / 39,946

Tenure: PCC

Storeys: 3

of Units: 36

Units per ha/ac: 61 / 25

FSI: 0.63

Centre ID: 1145

Z Area Map: 21

Character Area: Mississauga Valleys NHD

Designation: High Density

Zoning: RA4-12

Building ID: A 1046

Building Name: Compass Creek Condominium

Address: 200 Burnhamthorpe Rd E

Site Area (ha/ac): 0.60 / 1.48

GFA (m2/sq.ft): 15,262 / 164,284

Tenure: PCC

Storeys: 17

of Units: 149

Units per ha/ac: 248 / 101

FSI: 2.54

Centre ID: 1157

Z Area Map: 29

Character Area: Uptown MN

Designation: High Density

Zoning: RA5-28

Building ID: A 1064

Building Name: Skymark West

Address: 35 Kingsbridge Garden Cir

Site Area (ha/ac): 1.34 / 3.31

GFA (m2/sq.ft): 48,180 / 518,622

Tenure: PCC

Storeys: 34

of Units: 388

Units per ha/ac: 290 / 117

FSI: 3.59

Centre ID: 1169

Z Area Map: 39E

Character Area: Streetsville CN

Designation: High Density

Zoning: RA2-51

Building ID: A 1078

Building Name:

Address: 32 Tannery St

Site Area (ha/ac): 0.23 / 0.58

GFA (m2/sq.ft): 3,950 / 42,516

Tenure: PCC

Storeys: 6

of Units: 46

Units per ha/ac: 197 / 80

FSI: 1.69

Residential Directory 2013: Apartment

Centre ID: 1177

Z Area Map: 6

Character Area: Lakeview NHD

Designation: High Density

Zoning: RA3-31

Building ID: A 1086

Building Name: The West Village Terraces

Address: 1150 Parkwest Pl

Site Area (ha/ac): 0.50 / 1.25

GFA (m2/sq.ft): 11,851 / 127,567

Tenure: PCC

Storeys: 12

of Units: 124

Units per ha/ac: 246 / 100

FSI: 2.35

Centre ID: 1180

Z Area Map: 24

Character Area: Erin Mills NHD

Designation: High Density

Zoning: RA5-9

Building ID: A 1063

Building Name: The Palace at Granite Gates II

Address: 1900 The Collegeway

Site Area (ha/ac): 0.93 / 2.29

GFA (m2/sq.ft): 27,540 / 296,448

Tenure: PCC

Storeys: 25

of Units: 139

Units per ha/ac: 150 / 61

FSI: 2.97

Centre ID: 1183

Z Area Map: 39W

Character Area: Central Erin Mills MN

Designation: High Density

Zoning: RA4-40

Building ID: A 1049

Building Name: Parkway Place

Address: 2545 Erin Centre Blvd

Site Area (ha/ac): 0.50 / 1.24

GFA (m2/sq.ft): 14,874 / 160,108

Tenure: PCC

Storeys: 18

of Units: 203

Units per ha/ac: 406 / 164

FSI: 2.97

Centre ID: 1184

Z Area Map: 39W

Character Area: Central Erin Mills MN

Designation: High Density

Zoning: RA4-40

Building ID: A 1047

Building Name: Parkway Place

Address: 2565 Erin Centre Blvd

Site Area (ha/ac): 0.30 / 0.74

GFA (m2/sq.ft): 10,948 / 117,847

Tenure: PCC

Storeys: 15

of Units: 146

Units per ha/ac: 490 / 198

FSI: 3.68

Centre ID: 1185

Z Area Map: 39W

Character Area: Central Erin Mills MN

Designation: High Density

Zoning: RA4-40

Building ID: A 1050

Building Name: Parkway Place

Address: 2585 Erin Centre Blvd

Site Area (ha/ac): 0.84 / 2.06

GFA (m2/sq.ft): 9,547 / 102,766

Tenure: PCC

Storeys: 13

of Units: 110

Units per ha/ac: 132 / 53

FSI: 1.14

Centre ID: 1187

Z Area Map: 46W

Character Area: Meadowvale CN

Designation: High Density

Zoning: RA2

Building ID: A 925

Building Name: Meadowvale Gardens I

Address: 2869 Battleford Rd

Site Area (ha/ac): 3.52 / 8.70

GFA (m2/sq.ft): 29,045 / 312,648

Tenure: PCC

Storeys: 5

of Units: 325

Units per ha/ac: 92 / 37

FSI: 0.83

Centre ID: 1250

Z Area Map: 8

Character Area: Port Credit CN

Designation: High Density

Zoning: RA1-36

Building ID: A 45

Building Name:

Address: 50, 52 Peter St N

Site Area (ha/ac): 0.09 / 0.22

GFA (m2/sq.ft): 403 / 4,336

Tenure: RNTL

Storeys: 2

of Units: 6

Units per ha/ac: 67 / 27

FSI: 0.45

Residential Directory 2013: Apartment

Centre ID: 1282
Z Area Map: 7
Character Area: Port Credit NHD (East)
Designation: Low Density II
Zoning: RM7

Building ID: A 75
Building Name:
Address: 28 Oakwood Ave N
Site Area (ha/ac): 0.06 / 0.15
GFA (m2/sq.ft): 240 / 2,582

Tenure: RNTL
Storeys: 2
of Units: 6
Units per ha/ac: 100 / 40
FSI: 0.40

Centre ID: 1325
Z Area Map: 32
Character Area: Central Erin Mills MN
Designation: High Density
Zoning: RA2-21

Building ID: A 1128
Building Name: Amica at Erin Mills
Address: 4640 Kimbermount Ave
Site Area (ha/ac): 0.24 / 0.58
GFA (m2/sq.ft): 6,594 / 70,983

Tenure: PCC
Storeys: 8
of Units: 64
Units per ha/ac: 271 / 110
FSI: 2.79

Centre ID: 1337
Z Area Map: 8
Character Area: Port Credit CN
Designation: Mixed Use
Zoning: C4-49

Building ID: A 1140
Building Name: Ports Apartment-Hotel
Address: 30 Port St E
Site Area (ha/ac): 0.38 / 0.94
GFA (m2/sq.ft): /

Tenure: RNTL
Storeys: 7
of Units: 48
Units per ha/ac: 126 / 51
FSI:

Centre ID: 1362
Z Area Map: 19
Character Area: Applewood NHD
Designation: High Density
Zoning: RA2-18

Building ID: A 1278
Building Name: Twin Pines Seniors' Apartment
Address: 1745 Dundas St E
Site Area (ha/ac): 0.91 / 2.25
GFA (m2/sq.ft): 8,998 / 96,857

Tenure: RNTL-PNPSC
Storeys: 8
of Units: 136
Units per ha/ac: 149 / 60
FSI: 0.99

Centre ID: 1365
Z Area Map: 38W
Character Area: Streetsville CN
Designation: Medium Density
Zoning: RA1-25

Building ID: A 1169
Building Name:
Address: 11 Ellen St
Site Area (ha/ac): 0.15 / 0.36
GFA (m2/sq.ft): 567 / 6,103

Tenure: RNTL
Storeys: 3
of Units: 6
Units per ha/ac: 41 / 17
FSI: 0.39

Centre ID: 1371
Z Area Map: 22
Character Area: DT Core
Designation: Downtown Mixed Use
Zoning: CC2-1

Building ID: A 1176
Building Name: The Tiara
Address: 156 Enfield Pl
Site Area (ha/ac): 0.83 / 2.05
GFA (m2/sq.ft): 37,300 / 401,507

Tenure: PCC
Storeys: 25
of Units: 285
Units per ha/ac: 344 / 139
FSI: 4.50

Centre ID: 1377
Z Area Map: 6
Character Area: Lakeview NHD
Designation: High Density
Zoning: RA3-32

Building ID: A 1185
Building Name: The West Village Terraces
Address: 1140 Parkwest Pl
Site Area (ha/ac): 0.33 / 0.81
GFA (m2/sq.ft): 11,516 / 123,964

Tenure: PCC
Storeys: 12
of Units: 118
Units per ha/ac: 359 / 145
FSI: 3.51

Residential Directory 2013: Apartment

Centre ID: 1382

Z Area Map: 7

Character Area: Mineola NHD

Designation: Low Density II

Zoning: R3-1

Building ID: A 1190

Building Name:

Address: 244 Troy St

Site Area (ha/ac): 0.05 / 0.13

GFA (m2/sq.ft): 131 / 1,408

Tenure: RNTL

Storeys: 2

of Units: 5

Units per ha/ac: 96 / 39

FSI: 0.25

Centre ID: 1385

Z Area Map: 8

Character Area: Port Credit CN

Designation: High Density

Zoning: RA1-36

Building ID: A 1193

Building Name:

Address: 40 Peter St N

Site Area (ha/ac): 0.06 / 0.15

GFA (m2/sq.ft): /

Tenure: RNTL

Storeys: 2

of Units: 6

Units per ha/ac: 98 / 40

FSI:

Centre ID: 1400

Z Area Map: 37E

Character Area: Hurontario NHD

Designation: High Density

Zoning: RA5-26

Building ID: A 1213

Building Name: The Residences of Strathaven

Address: 55 Strathaven Dr

Site Area (ha/ac): 0.60 / 1.47

GFA (m2/sq.ft): 24,893 / 267,959

Tenure: PCC

Storeys: 20

of Units: 286

Units per ha/ac: 480 / 194

FSI: 4.18

Centre ID: 1405

Z Area Map: 20

Character Area: Applewood NHD

Designation: High Density

Zoning: RA1-12

Building ID: A 1211

Building Name: Applewood Terrace

Address: 3351, 3365 Cawthra Rd

Site Area (ha/ac): 0.57 / 1.42

GFA (m2/sq.ft): 9,416 / 101,352

Tenure: PCC

Storeys: 4

of Units: 85

Units per ha/ac: 148 / 60

FSI: 1.64

Centre ID: 1446

Z Area Map: 22

Character Area: DT Core

Designation: Downtown Mixed Use

Zoning: CC2{1}

Building ID: A 1328

Building Name: Ovation at City Centre

Address: 310 Burnhamthorpe Rd W

Site Area (ha/ac): 0.45 / 1.10

GFA (m2/sq.ft): 40,141 / 432,088

Tenure: PCC

Storeys: 34

of Units: 459

Units per ha/ac: 1027 / 416

FSI: 8.98

Centre ID: 1446

Z Area Map: 22

Character Area: DT Core

Designation: Downtown Mixed Use

Zoning: CC2{1}

Building ID: A 1255

Building Name: Ovation at City Centre

Address: 3880 Duke of York Blvd

Site Area (ha/ac): 0.84 / 2.07

GFA (m2/sq.ft): 46,194 / 497,244

Tenure: PCC

Storeys: 31

of Units: 468

Units per ha/ac: 560 / 227

FSI: 5.52

Centre ID: 1446

Z Area Map: 22

Character Area: DT Core

Designation: Downtown Mixed Use

Zoning: CC2{1}

Building ID: A 1276

Building Name: Ovation at City Centre

Address: 3888 Duke of York Blvd

Site Area (ha/ac): 0.66 / 1.63

GFA (m2/sq.ft): 46,864 / 504,452

Tenure: PCC

Storeys: 31

of Units: 472

Units per ha/ac: 714 / 289

FSI: 7.09

Residential Directory 2013: Apartment

Centre ID: 1446

Z Area Map: 22

Character Area: DT Core

Designation: Downtown Mixed Use

Zoning: CC2{1}

Building ID: A 1368

Building Name: Ovation at City Centre

Address: 330 Burnhamthorpe Rd W

Site Area (ha/ac): 0.21 / 0.51

GFA (m2/sq.ft): 21,824 / 234,919

Tenure: PCC

Storeys: 32

of Units: 298

Units per ha/ac: 1433 / 580

FSI: 10.49

Centre ID: 1450

Z Area Map: 27

Character Area: Rathwood-Applewood CN

Designation: High Density

Zoning: RA5-19

Building ID: A 1260

Building Name:

Address: 1359 Rathbun Rd E

Site Area (ha/ac): 0.66 / 1.64

GFA (m2/sq.ft): 17,980 / 193,545

Tenure: PCC

Storeys: 20

of Units: 229

Units per ha/ac: 345 / 140

FSI: 2.71

Centre ID: 1457

Z Area Map: 32

Character Area: Central Erin Mills MN

Designation: High Density

Zoning: RA5-36

Building ID: A 1268

Building Name: Papillon

Address: 4879 Kimbermount Ave

Site Area (ha/ac): 1.00 / 2.46

GFA (m2/sq.ft): 15,727 / 169,285

Tenure: PCC

Storeys: 18

of Units: 196

Units per ha/ac: 197 / 80

FSI: 1.58

Centre ID: 1457

Z Area Map: 32

Character Area: Central Erin Mills MN

Designation: High Density

Zoning: RA5-36

Building ID: A 1269

Building Name: Papillon

Address: 4889 Kimbermount Ave

Site Area (ha/ac): 0.74 / 1.84

GFA (m2/sq.ft): 16,594 / 178,622

Tenure: PCC

Storeys: 19

of Units: 207

Units per ha/ac: 279 / 113

FSI: 2.23

Centre ID: 1457

Z Area Map: 32

Character Area: Central Erin Mills MN

Designation: High Density

Zoning: RA5-36

Building ID: A 1270

Building Name: Papillon

Address: 4850 Glen Erin Dr

Site Area (ha/ac): 0.77 / 1.90

GFA (m2/sq.ft): 16,594 / 178,622

Tenure: PCC

Storeys: 19

of Units: 207

Units per ha/ac: 269 / 109

FSI: 2.16

Centre ID: 1457

Z Area Map: 32

Character Area: Central Erin Mills MN

Designation: High Density

Zoning: RA5-36

Building ID: A 1271

Building Name: Papillon

Address: 4900 Glen Erin Dr

Site Area (ha/ac): 0.77 / 1.90

GFA (m2/sq.ft): 15,727 / 169,285

Tenure: CDM

Storeys: 18

of Units: 196

Units per ha/ac: 255 / 103

FSI: 2.05

Centre ID: 1474

Z Area Map: 8

Character Area: Port Credit CN

Designation: Mixed Use

Zoning: C4-3

Building ID: A 1298

Building Name:

Address: 70 Port St E

Site Area (ha/ac): 0.24 / 0.59

GFA (m2/sq.ft): 5,646 / 60,775

Tenure: CDM

Storeys: 6

of Units: 60

Units per ha/ac: 250 / 101

FSI: 2.35

Residential Directory 2013: Apartment

Centre ID: 1477
Z Area Map: 22
Character Area: DT Fairview
Designation: High Density
Zoning: RA5-16

Building ID: A 1302
Building Name: Eden Park
Address: 3504 Hurontario St
Site Area (ha/ac): 0.60 / 1.47
GFA (m2/sq.ft): 22,839 / 245,845

Tenure: PCC
Storeys: 33
of Units: 300
Units per ha/ac: 504 / 204
FSI: 3.84

Centre ID: 1477
Z Area Map: 22
Character Area: DT Fairview
Designation: High Density
Zoning: RA5-16

Building ID: A 1357
Building Name: eve
Address: 3515 Kariya Dr
Site Area (ha/ac): 0.47 / 1.16
GFA (m2/sq.ft): 22,380 / 240,904

Tenure: PCC
Storeys: 32
of Units: 276
Units per ha/ac: 589 / 238
FSI: 4.78

Centre ID: 1477
Z Area Map: 22
Character Area: DT Fairview
Designation: High Density
Zoning: RA5-16

Building ID: A 1372
Building Name:
Address: 3525 Kariya Dr
Site Area (ha/ac): 0.55 / 1.36
GFA (m2/sq.ft): 24,200 / 260,495

Tenure: PCC
Storeys: 31
of Units: 328
Units per ha/ac: 597 / 242
FSI: 4.41

Centre ID: 1482
Z Area Map: 29
Character Area: DT Core
Designation: Downtown Mixed Use
Zoning: CC2{1}

Building ID: A 1308
Building Name: AMICA at City Centre
Address: 350 Princess Royal Dr
Site Area (ha/ac): 0.20 / 0.50
GFA (m2/sq.ft): 14,293 / 153,852

Tenure: PCC
Storeys: 17
of Units: 146
Units per ha/ac: 718 / 291
FSI: 7.03

Centre ID: 1490
Z Area Map: 39E
Character Area: Streetsville CN
Designation: Medium Density
Zoning: RA1-17

Building ID: A 1320
Building Name:
Address: 98 William St
Site Area (ha/ac): 0.32 / 0.80
GFA (m2/sq.ft): 2,436 / 26,222

Tenure: CDM
Storeys: 3
of Units: 23
Units per ha/ac: 71 / 29
FSI: 0.76

Centre ID: 1491
Z Area Map: 28
Character Area: DT Core
Designation: Downtown Mixed Use
Zoning: CC2{3}

Building ID: A 1392
Building Name: Absolute World (Bldg E)
Address: 50 Absolute Ave
Site Area (ha/ac): 0.36 / 0.90
GFA (m2/sq.ft): 36,853 / 396,695

Tenure: CDM
Storeys: 50
of Units: 462
Units per ha/ac: 1269 / 513
FSI: 10.12

Centre ID: 1491
Z Area Map: 28
Character Area: DT Core
Designation: Downtown Mixed Use
Zoning: CC2{3}

Building ID: A 1321
Building Name: Absolute World (Bldg A)
Address: 90 Absolute Ave
Site Area (ha/ac): 0.42 / 1.04
GFA (m2/sq.ft): 22,734 / 244,716

Tenure: PCC
Storeys: 27
of Units: 287
Units per ha/ac: 679 / 275
FSI: 5.38

Residential Directory 2013: Apartment

Centre ID: 1491

Z Area Map: 28

Character Area: DT Core

Designation: Downtown Mixed Use

Zoning: CC2{3}

Building ID: A 1393

Building Name: Absolute World (Bldg D)

Address: 60 Absolute Ave

Site Area (ha/ac): 0.36 / 0.90

GFA (m2/sq.ft): 40,863 / 439,856

Tenure: CDM

Storeys: 56

of Units: 427

Units per ha/ac: 1173 / 475

FSI: 11.22

Centre ID: 1491

Z Area Map: 28

Character Area: DT Core

Designation: Downtown Mixed Use

Zoning: CC2{3}

Building ID: A 1348

Building Name: Absolute World (Bldg C)

Address: 80 Absolute Ave

Site Area (ha/ac): 0.51 / 1.27

GFA (m2/sq.ft): 31,464 / 338,687

Tenure: PCC

Storeys: 35

of Units: 373

Units per ha/ac: 728 / 295

FSI: 6.14

Centre ID: 1491

Z Area Map: 28

Character Area: DT Core

Designation: Downtown Mixed Use

Zoning: CC2{3}

Building ID: A 1322

Building Name: Absolute World (Bldg B)

Address: 70 Absolute Ave

Site Area (ha/ac): 0.34 / 0.85

GFA (m2/sq.ft): 25,374 / 273,132

Tenure: PCC

Storeys: 31

of Units: 313

Units per ha/ac: 908 / 367

FSI: 7.36

Centre ID: 1492

Z Area Map: 37E

Character Area: Hurontario NHD

Designation: High Density

Zoning: RA2-23

Building ID: A 1323

Building Name:

Address: 483 Faith Dr

Site Area (ha/ac): 1.00 / 2.47

GFA (m2/sq.ft): 6,911 / 74,392

Tenure: PCC

Storeys: 6

of Units: 57

Units per ha/ac: 57 / 23

FSI: 0.69

Centre ID: 1505

Z Area Map: 36W

Character Area: Uptown MN

Designation: High Density

Zoning: RA4-29

Building ID: A 1338

Building Name:

Address: 220 Forum Dr

Site Area (ha/ac): 0.57 / 1.42

GFA (m2/sq.ft): 20,118 / 216,555

Tenure: PCC

Storeys: 20

of Units: 236

Units per ha/ac: 412 / 167

FSI: 3.51

Centre ID: 1506

Z Area Map: 39E

Character Area: Streetsville CN

Designation: Medium Density

Zoning: RA1-31

Building ID: A 1340

Building Name:

Address: 56 Queen St S

Site Area (ha/ac): 0.12 / 0.31

GFA (m2/sq.ft): 712 / 7,668

Tenure: CDM

Storeys: 2

of Units: 6

Units per ha/ac: 48 / 20

FSI: 0.57

Centre ID: 1506

Z Area Map: 39E

Character Area: Streetsville CN

Designation: Medium Density

Zoning: RA1-31

Building ID: A 1339

Building Name:

Address: 52 Queen St S

Site Area (ha/ac): 0.12 / 0.30

GFA (m2/sq.ft): 711 / 7,650

Tenure: CDM

Storeys: 2

of Units: 6

Units per ha/ac: 50 / 20

FSI: 0.59

Residential Directory 2013: Apartment

Centre ID: 1507

Z Area Map: 29

Character Area: DT Core

Designation: Downtown Mixed Use

Zoning: CC2-2

Building ID: A 1341

Building Name:

Address: 335 Rathburn Rd W

Site Area (ha/ac): 0.76 / 1.87

GFA (m2/sq.ft): 26,326 / 283,379

Tenure: PCC

Storeys: 22

of Units: 296

Units per ha/ac: 390 / 158

FSI: 3.47

Centre ID: 1509

Z Area Map: 8

Character Area: Port Credit CN

Designation: Mixed Use

Zoning: C4-37

Building ID: A 1344

Building Name:

Address: 50 Port St E

Site Area (ha/ac): 0.11 / 0.26

GFA (m2/sq.ft): 1,886 / 20,306

Tenure: PCC

Storeys: 5

of Units: 16

Units per ha/ac: 150 / 61

FSI: 1.77

Centre ID: 1519

Z Area Map: 48E

Character Area: Malton NHD

Designation: High Density

Zoning: RA2-47

Building ID: A 1355

Building Name:

Address: 7405 Goreway Dr

Site Area (ha/ac): 0.77 / 1.91

GFA (m2/sq.ft): 11,904 / 128,138

Tenure: PCC

Storeys: 7

of Units: 129

Units per ha/ac: 167 / 68

FSI: 1.54

Centre ID: 1522

Z Area Map: 37W

Character Area: East Credit NHD

Designation: High Density

Zoning: RA4-44

Building ID: A 1359

Building Name:

Address: 800 Scollard Crt

Site Area (ha/ac): 0.38 / 0.93

GFA (m2/sq.ft): 5,669 / 61,028

Tenure: CDM

Storeys: 3

of Units:

Units per ha/ac: /

FSI: 1.51

Centre ID: 1522

Z Area Map: 37W

Character Area: East Credit NHD

Designation: High Density

Zoning: RA4-44

Building ID: A 1362

Building Name:

Address: 830 Scollard Crt

Site Area (ha/ac): 0.38 / 0.93

GFA (m2/sq.ft): 5,473 / 58,910

Tenure: PCC

Storeys: 3

of Units: 54

Units per ha/ac: 144 / 58

FSI: 1.46

Centre ID: 1522

Z Area Map: 37W

Character Area: East Credit NHD

Designation: High Density

Zoning: RA4-44

Building ID: A 1360

Building Name:

Address: 810 Scollard Crt

Site Area (ha/ac): 0.38 / 0.93

GFA (m2/sq.ft): 9,652 / 103,896

Tenure: PCC

Storeys: 13

of Units: 106

Units per ha/ac: 282 / 114

FSI: 2.57

Centre ID: 1536

Z Area Map: 57

Character Area: Churchill Meadows NHD

Designation: High Density

Zoning: RA1-37

Building ID: A 1379

Building Name:

Address: 3075 Thomas St

Site Area (ha/ac): 0.40 / 0.99

GFA (m2/sq.ft): 4,553 / 49,006

Tenure: CDM

Storeys: 4

of Units: 52

Units per ha/ac: 130 / 53

FSI: 1.14

Residential Directory 2013: Apartment

Centre ID: 1536

Z Area Map: 57

Character Area: Churchill Meadows NHD

Designation: High Density

Zoning: RA1-37

Building ID: A 1378

Building Name:

Address: 5705 Long Valley Rd

Site Area (ha/ac): 0.40 / 0.99

GFA (m2/sq.ft): 4,553 / 49,006

Tenure: CDM

Storeys: 4

of Units: 52

Units per ha/ac: 130 / 53

FSI: 1.14

Centre ID: 1536

Z Area Map: 57

Character Area: Churchill Meadows NHD

Designation: High Density

Zoning: RA1-37

Building ID: A 1380

Building Name:

Address: 3055 Thomas St

Site Area (ha/ac): 0.40 / 0.99

GFA (m2/sq.ft): 4,567 / 49,164

Tenure: PCC

Storeys: 4

of Units: 52

Units per ha/ac: 130 / 53

FSI: 1.14

Centre ID: 1537

Z Area Map: 57

Character Area: Churchill Meadows NHD

Designation: High Density

Zoning: RA2-53

Building ID: A 1384

Building Name:

Address: 5100 Winston Churchill Blvd

Site Area (ha/ac): 0.37 / 0.91

GFA (m2/sq.ft): 4,450 / 47,903

Tenure: PCC

Storeys: 4

of Units: 52

Units per ha/ac: 141 / 57

FSI: 1.20

Centre ID: 1537

Z Area Map: 57

Character Area: Churchill Meadows NHD

Designation: High Density

Zoning: RA2-53

Building ID: A 1382

Building Name:

Address: 5170 Winston Churchill Blvd

Site Area (ha/ac): 0.37 / 0.91

GFA (m2/sq.ft): 4,450 / 47,903

Tenure: PCC

Storeys: 4

of Units: 52

Units per ha/ac: 141 / 57

FSI: 1.20

Centre ID: 1537

Z Area Map: 57

Character Area: Churchill Meadows NHD

Designation: High Density

Zoning: RA2-53

Building ID: A 1383

Building Name:

Address: 5150 Winston Churchill Blvd

Site Area (ha/ac): 0.38 / 0.94

GFA (m2/sq.ft): 4,564 / 49,126

Tenure: PCC

Storeys: 4

of Units: 64

Units per ha/ac: 168 / 68

FSI: 1.20

Centre ID: 1538

Z Area Map: 22

Character Area: DT Core

Designation: Downtown Mixed Use

Zoning: CC2{2}

Building ID: A 1386

Building Name: Solstice II (ONYX Tower)

Address: 223 Webb Dr

Site Area (ha/ac): 0.25 / 0.62

GFA (m2/sq.ft): 29,462 / 317,137

Tenure: CDM

Storeys: 36

of Units: 353

Units per ha/ac: 1396 / 565

FSI: 11.65

Centre ID: 1547

Z Area Map: 10

Character Area: Clarkson Village CN

Designation: High Density

Zoning: RA4-23

Building ID: A 1401

Building Name:

Address: 1055 Southdown Rd

Site Area (ha/ac): 0.64 / 1.59

GFA (m2/sq.ft): 21,342 / 229,730

Tenure: PCC

Storeys: 18

of Units: 228

Units per ha/ac: 355 / 144

FSI: 3.32

Residential Directory 2013: Apartment

Centre ID: 1565

Z Area Map: 8

Character Area: Port Credit CN

Designation: Mixed Use

Zoning: C4-2

Building ID: A 1781

Building Name: Credit Village Square

Address: 150 Lakeshore Rd W

Site Area (ha/ac): 0.73 / 1.80

GFA (m2/sq.ft): 20,574 / 221,459

Tenure: RNTL

Storeys: 19

of Units: 267

Units per ha/ac: 366 / 148

FSI: 2.82

Centre ID: 1578

Z Area Map: 8

Character Area: Port Credit CN

Designation: Mixed Use

Zoning: C4-27

Building ID: A 1795

Building Name: Harbourview Apts

Address: 5/ 132, 136, 138/ 6 Ann St/ Lakeshore Rd E/ Huronta

Site Area (ha/ac): 0.37 / 0.91

GFA (m2/sq.ft): 9,347 / 100,614

Tenure: RNTL

Storeys: 20

of Units: 135

Units per ha/ac: 365 / 148

FSI: 2.53

Centre ID: 1590

Z Area Map: 8

Character Area: Port Credit CN

Designation: Mixed Use

Zoning: C4-19

Building ID: A 1808

Building Name: The Waterside Inn & Residences

Address: 15 Stavebank Rd S

Site Area (ha/ac): 0.31 / 0.76

GFA (m2/sq.ft): 8,690 / 93,541

Tenure: RNTL

Storeys: 14

of Units: 86

Units per ha/ac: 280 / 113

FSI: 2.83

Centre ID: 1603

Z Area Map: 39E

Character Area: Streetsville CN

Designation: Mixed Use

Zoning: C4-40

Building ID: A 1823

Building Name: Centennial Towers

Address: 190 Queen St S

Site Area (ha/ac): 0.28 / 0.69

GFA (m2/sq.ft): 3,517 / 37,855

Tenure: RNTL

Storeys: 5

of Units: 43

Units per ha/ac: 154 / 62

FSI: 1.26

Centre ID: 1604

Z Area Map: 39E

Character Area: Streetsville CN

Designation: Mixed Use

Zoning: C4-41

Building ID: A 1824

Building Name: 200 Queen Street Apartment

Address: 194, 200 Queen St S

Site Area (ha/ac): 0.24 / 0.59

GFA (m2/sq.ft): 4,093 / 44,058

Tenure: RNTL

Storeys: 5

of Units: 42

Units per ha/ac: 174 / 71

FSI: 1.70

Centre ID: 1610

Z Area Map: 22

Character Area: DT Core

Designation: Downtown Mixed Use

Zoning: H-CC2{2}

Building ID: A 1830

Building Name: Enfield Place

Address: 265, 285 Enfield Pl

Site Area (ha/ac): 1.87 / 4.63

GFA (m2/sq.ft): 52,501 / 565,135

Tenure: PCC

Storeys: 22

of Units: 514

Units per ha/ac: 274 / 111

FSI: 2.80

Centre ID: 1692

Z Area Map: 38W

Character Area: Streetsville CN

Designation: High Density

Zoning: RA2-50

Building ID: A 1918

Building Name: Creditview Apartment

Address: 16 Main St

Site Area (ha/ac): 0.20 / 0.49

GFA (m2/sq.ft): 2,888 / 31,084

Tenure: RNTL

Storeys: 5

of Units: 33

Units per ha/ac: 165 / 67

FSI: 1.44

Residential Directory 2013: Apartment

Centre ID: 1693

Z Area Map: 8

Character Area: Port Credit CN

Designation: High Density

Zoning: RA5-27

Building ID: A 1919

Building Name: The Century Park Apartments

Address: 70 Park St E

Site Area (ha/ac): 0.46 / 1.14

GFA (m2/sq.ft): 18,357 / 197,600

Tenure: RNTL

Storeys: 27

of Units: 214

Units per ha/ac: 465 / 188

FSI: 3.99

Centre ID: 1694

Z Area Map: 22

Character Area: Cooksville NHD (West)

Designation: High Density

Zoning: RA4-15

Building ID: A 1920

Building Name: Tatry Pathways Non-Profit

Address: 3015 Parkerhill Rd

Site Area (ha/ac): 0.61 / 1.51

GFA (m2/sq.ft): 13,322 / 143,401

Tenure: RNTL-PRIVNP

Storeys: 13

of Units: 155

Units per ha/ac: 254 / 103

FSI: 2.18

Centre ID: 1695

Z Area Map: 8

Character Area: Port Credit CN

Designation: High Density

Zoning: RA2-33

Building ID: A 1921

Building Name: The Regatta

Address: 65 Port St E

Site Area (ha/ac): 0.57 / 1.41

GFA (m2/sq.ft): 15,718 / 169,193

Tenure: PCC

Storeys: 6

of Units: 79

Units per ha/ac: 138 / 56

FSI: 2.75

Centre ID: 1699

Z Area Map: 29

Character Area: Uptown MN

Designation: High Density

Zoning: RA5-29

Building ID: A 1925

Building Name: Skymark West

Address: 25 Kingsbridge Garden Cir

Site Area (ha/ac): 1.83 / 4.53

GFA (m2/sq.ft): 49,440 / 532,185

Tenure: PCC

Storeys: 34

of Units: 388

Units per ha/ac: 212 / 86

FSI: 2.70

Centre ID: 1700

Z Area Map: 22

Character Area: DT Core

Designation: Downtown Mixed Use

Zoning: CC2{2}

Building ID: A 1926

Building Name: No. 1 City Centre

Address: 1 Elm Dr W

Site Area (ha/ac): 0.45 / 1.11

GFA (m2/sq.ft): 29,062 / 312,831

Tenure: PCC

Storeys: 31

of Units: 357

Units per ha/ac: 794 / 321

FSI: 6.46

Centre ID: 1700

Z Area Map: 22

Character Area: DT Core

Designation: Downtown Mixed Use

Zoning: CC2{2}

Building ID: A 1927

Building Name: No. 1 City Centre

Address: 33 Elm Dr W

Site Area (ha/ac): 0.65 / 1.61

GFA (m2/sq.ft): 27,163 / 292,390

Tenure: PCC

Storeys: 29

of Units: 361

Units per ha/ac: 555 / 225

FSI: 4.17

Centre ID: 1701

Z Area Map: 22

Character Area: DT Core

Designation: Downtown Mixed Use

Zoning: CC2{2}

Building ID: A 1928

Building Name: City Gate 1

Address: 3939 Duke of York Blvd

Site Area (ha/ac): 0.35 / 0.86

GFA (m2/sq.ft): 25,730 / 276,964

Tenure: PCC

Storeys: 35

of Units: 329

Units per ha/ac: 950 / 384

FSI: 7.43

Residential Directory 2013: Apartment

Centre ID: 1701

Z Area Map: 22

Character Area: DT Core

Designation: Downtown Mixed Use

Zoning: CC2{2}

Building ID: A 1929

Building Name: City Gate 2

Address: 220 Burnhamthorpe Rd W

Site Area (ha/ac): 0.33 / 0.81

GFA (m2/sq.ft): 30,657 / 330,000

Tenure: PCC

Storeys: 35

of Units: 344

Units per ha/ac: 1053 / 426

FSI: 9.38

Centre ID: 1701

Z Area Map: 22

Character Area: DT Core

Designation: Downtown Mixed Use

Zoning: CC2{2}

Building ID: A 1930

Building Name: Solstice One

Address: 225 Webb Dr

Site Area (ha/ac): 0.41 / 1.01

GFA (m2/sq.ft): 32,877 / 353,897

Tenure: PCC

Storeys: 37

of Units: 377

Units per ha/ac: 926 / 375

FSI: 8.08

Centre ID: 1702

Z Area Map: 8

Character Area: Port Credit CN

Designation: Mixed Use

Zoning: C4-3

Building ID: A 1931

Building Name: Port Credit Village

Address: 80 Port St E

Site Area (ha/ac): 0.51 / 1.27

GFA (m2/sq.ft): 13,365 / 143,864

Tenure: PCC

Storeys: 6

of Units: 97

Units per ha/ac: 189 / 76

FSI: 2.60

Centre ID: 1704

Z Area Map: 29

Character Area: DT Core

Designation: Downtown Mixed Use

Zoning: CC2{1}

Building ID: A 1936

Building Name: The Capital

Address: 4090/ 330 Living Arts Dr/ Princess Royal Dr

Site Area (ha/ac): 0.56 / 1.37

GFA (m2/sq.ft): 34,994 / 376,685

Tenure: PCC

Storeys: 30

of Units: 373

Units per ha/ac: 671 / 271

FSI: 6.29

Centre ID: 1704

Z Area Map: 29

Character Area: DT Core

Designation: Downtown Mixed Use

Zoning: CC2{1}

Building ID: A 1937

Building Name: The Capital

Address: 4080/ 320 Living Arts Dr/ City Centre Dr

Site Area (ha/ac): 0.39 / 0.97

GFA (m2/sq.ft): 29,484 / 317,377

Tenure: PCC

Storeys: 30

of Units: 378

Units per ha/ac: 967 / 391

FSI: 7.54

Centre ID: 1707

Z Area Map: 29

Character Area: DT Core

Designation: Downtown Mixed Use

Zoning: CC2{1}

Building ID: A 1940

Building Name: One Park Tower

Address: 388 Prince of Wales Dr

Site Area (ha/ac): 0.63 / 1.56

GFA (m2/sq.ft): 37,435 / 402,956

Tenure: PCC

Storeys: 38

of Units: 406

Units per ha/ac: 644 / 261

FSI: 5.94

Centre ID: 1708

Z Area Map: 22

Character Area: DT Core

Designation: Downtown Mixed Use

Zoning: CC2{2}

Building ID: A 1941

Building Name: Tiara II

Address: 208 Enfield Pl

Site Area (ha/ac): 0.32 / 0.78

GFA (m2/sq.ft): 24,530 / 264,046

Tenure: PCC

Storeys: 36

of Units: 280

Units per ha/ac: 884 / 358

FSI: 7.74

Residential Directory 2013: Apartment

Centre ID: 1710

Z Area Map: 29

Character Area: DT Core

Designation: Downtown Mixed Use

Zoning: CC2{1}

Building ID: A 1943

Building Name: Chicago Tower

Address: 385 Prince of Wales Dr

Site Area (ha/ac): 0.41 / 1.01

GFA (m2/sq.ft): 32,965 / 354,846

Tenure: PCC

Storeys: 36

of Units: 453

Units per ha/ac: 1108 / 448

FSI: 8.06

Centre ID: 1710

Z Area Map: 29

Character Area: DT Core

Designation: Downtown Mixed Use

Zoning: CC2{1}

Building ID: A 1944

Building Name:

Address: 383 Prince of Wales Dr

Site Area (ha/ac): 0.41 / 1.01

GFA (m2/sq.ft): 4,858 / 52,290

Tenure: PCC

Storeys: 3

of Units: 32

Units per ha/ac: 78 / 32

FSI: 1.19

Centre ID: 1712

Z Area Map: 7

Character Area: Port Credit CN

Designation: High Density

Zoning: RA5-38

Building ID: A 1946

Building Name:

Address: 1 Hurontario St

Site Area (ha/ac): 0.52 / 1.28

GFA (m2/sq.ft): 26,289 / 282,982

Tenure: PCC

Storeys: 22

of Units: 214

Units per ha/ac: 414 / 168

FSI: 5.08

Centre ID: 1743

Z Area Map: 57

Character Area: Churchill Meadows NHD

Designation: High Density

Zoning: RA2-54

Building ID: A 1955

Building Name: VIVA MISSISSAUGA

Address: 5575 Bonnie St

Site Area (ha/ac): 0.68 / 1.69

GFA (m2/sq.ft): 12,935 / 139,234

Tenure: RNTL

Storeys: 6

of Units: 93

Units per ha/ac: 136 / 55

FSI: 1.89

Centre ID: 1747

Z Area Map: 29

Character Area: DT Core

Designation: Downtown Mixed Use

Zoning: CC2(1)

Building ID: A 1957

Building Name: LIME LIGHT Phase I

Address: 365/4188 Prince of Wales Dr/Living Arts Dr

Site Area (ha/ac): 0.30 / 0.74

GFA (m2/sq.ft): 20,194 / 217,371

Tenure: CDM

Storeys: 22

of Units: 236

Units per ha/ac: 787 / 318

FSI: 6.73

Centre ID: 1747

Z Area Map: 29

Character Area: DT Core

Designation: Downtown Mixed Use

Zoning: CC2(1)

Building ID: A 1958

Building Name: LIME LIGHT Phase III

Address: 370 Square One Dr

Site Area (ha/ac): 0.04 / 0.10

GFA (m2/sq.ft): 4,298 / 46,265

Tenure: CDM

Storeys: 3

of Units: 28

Units per ha/ac: 699 / 283

FSI: 10.73

Centre ID: 1747

Z Area Map: 29

Character Area: DT Core

Designation: Downtown Mixed Use

Zoning: CC2(1)

Building ID: A 1956

Building Name: LIME LIGHT Phase II

Address: 360/4188 Square One Dr/Living Arts Dr

Site Area (ha/ac): 0.30 / 0.74

GFA (m2/sq.ft): 28,309 / 304,720

Tenure: CDM

Storeys: 32

of Units: 355

Units per ha/ac: 1183 / 479

FSI: 9.44

Residential Directory 2013: Apartment

Centre ID: 1748

Z Area Map: 21

Character Area: Mississauga Valleys NHD

Designation: High Density

Zoning: RA4-26

Building ID: A 1959

Building Name:

Address: 570 Lolita Gdns

Site Area (ha/ac): 1.12 / 2.76

GFA (m2/sq.ft): 14,905 / 160,441

Tenure: CDM

Storeys: 4

of Units: 180

Units per ha/ac: 161 / 65

FSI: 1.34

Centre ID: 1749

Z Area Map: 29

Character Area: DT Core

Designation: Downtown Mixed Use

Zoning: CC4-3

Building ID: A 1961

Building Name: Parkside Village Phase I

Address: 4065 Brickstone Mews

Site Area (ha/ac): 0.34 / 0.84

GFA (m2/sq.ft): 23,678 / 254,874

Tenure: CDM

Storeys: 36

of Units: 299

Units per ha/ac: 880 / 356

FSI: 6.97

Centre ID: 1749

Z Area Map: 29

Character Area: DT Core

Designation: Downtown Mixed Use

Zoning: CC4-3

Building ID: A 1960

Building Name: Parkside Village Phase II

Address: 4070 Confederation Pky

Site Area (ha/ac): 0.26 / 0.64

GFA (m2/sq.ft): 33,310 / 358,559

Tenure: CDM

Storeys: 45

of Units: 454

Units per ha/ac: 1749 / 708

FSI: 12.83

Centre ID: 1749

Z Area Map: 29

Character Area: DT Core

Designation: Downtown Mixed Use

Zoning: CC4-3

Building ID: A 1962

Building Name: Parkside Village Phase I

Address: 4099 Brickstone Mews

Site Area (ha/ac): 0.25 / 0.62

GFA (m2/sq.ft): 28,403 / 305,738

Tenure: CDM

Storeys: 36

of Units: 305

Units per ha/ac: 1215 / 492

FSI: 11.32

Centre ID: 1758

Z Area Map: 22

Character Area: DT Core

Designation: Downtown Mixed Use

Zoning: CC2(1)

Building ID: A 1963

Building Name:

Address: 3985 Grand Park Dr

Site Area (ha/ac): 0.31 / 0.78

GFA (m2/sq.ft): 28,975 / 311,894

Tenure: CDM

Storeys: 28

of Units: 322

Units per ha/ac: 1026 / 415

FSI: 9.23

Centre ID: 1759

Z Area Map: 30

Character Area: East Credit NHD

Designation: High Density

Zoning: RA3-28

Building ID: A 1965

Building Name:

Address: 1555 South Parade Crt

Site Area (ha/ac): 0.48 / 1.17

GFA (m2/sq.ft): 11,548 / 124,305

Tenure: RNTL

Storeys: 12

of Units: 125

Units per ha/ac: 263 / 106

FSI: 2.43

Centre ID: 1761

Z Area Map: 8

Character Area: Applewood NHD

Designation: Medium Density

Zoning: RA1-13

Building ID: A 1967

Building Name: Terraces on Bloor

Address: 960 Bloor St

Site Area (ha/ac): 0.24 / 0.60

GFA (m2/sq.ft): 954 / 10,269

Tenure: CDM

Storeys: 2

of Units: 12

Units per ha/ac: 50 / 20

FSI: 0.39

Residential Directory 2013: Apartment

Centre ID: 1764

Z Area Map: 44W

Character Area: Meadowvale Village NHD

Designation: Medium Density

Zoning: RM4-69

Building ID: A 1969

Building Name:

Address: 6780/6786 McLaughlin Rd

Site Area (ha/ac): 0.25 / 0.62

GFA (m2/sq.ft): 1,616 / 17,400

Tenure: CDM

Storeys: 3

of Units: 12

Units per ha/ac: 48 / 19

FSI: 0.64

Centre ID: 1764

Z Area Map: 44W

Character Area: Meadowvale Village NHD

Designation: Medium Density

Zoning: RM4-69

Building ID: A 1970

Building Name:

Address: 6760/6766 McLaughlin Rd

Site Area (ha/ac): 0.25 / 0.62

GFA (m2/sq.ft): 1,678 / 18,064

Tenure: CDM

Storeys: 3

of Units: 12

Units per ha/ac: 48 / 19

FSI: 0.67

Centre ID: 1764

Z Area Map: 44W

Character Area: Meadowvale Village NHD

Designation: Medium Density

Zoning: RM4-69

Building ID: A 1971

Building Name:

Address: 6750/6756 McLaughlin Rd

Site Area (ha/ac): 0.25 / 0.62

GFA (m2/sq.ft): 1,825 / 19,641

Tenure: CDM

Storeys: 3

of Units: 12

Units per ha/ac: 48 / 19

FSI: 0.73

Residential Directory 2013: Detached

Complex ID: **D 59** **Complex Name:** **Storeys:** 2
Z Area Map: 46W **Address:** 1-29 Bent Oak Cir **# of Units:** 29
Character Area: Meadowvale NHD **Site Area (ha/ac):** 1.49 / 3.68 **Units per ha/ac:** 19 / 8
Designation: Low Density II **GFA (m2/sq.ft):** / **FSI:**
Zoning: R3-8 **Tenure:** PCC

Complex ID: **D 70** **Complex Name:** **Storeys:** 2
Z Area Map: 46W **Address:** 1-46 Neuchatel Pl **# of Units:** 46
Character Area: Meadowvale NHD **Site Area (ha/ac):** 2.33 / 5.76 **Units per ha/ac:** 20 / 8
Designation: Low Density II **GFA (m2/sq.ft):** / **FSI:**
Zoning: R3-8 **Tenure:** PCC

Complex ID: **D 72** **Complex Name:** **Storeys:** 2
Z Area Map: 46W **Address:** 1-36 Pierpont Pl **# of Units:** 36
Character Area: Meadowvale NHD **Site Area (ha/ac):** 1.83 / 4.52 **Units per ha/ac:** 20 / 8
Designation: Low Density II **GFA (m2/sq.ft):** / **FSI:**
Zoning: R3-8 **Tenure:** PCC

Complex ID: **D 213** **Complex Name:** **Storeys:** 2
Z Area Map: 45W **Address:** 59 Kenninghall Blvd **# of Units:** 35
Character Area: Streetsville NHD **Site Area (ha/ac):** 1.91 / 4.72 **Units per ha/ac:** 18 / 7
Designation: Low Density II **GFA (m2/sq.ft):** / **FSI:**
Zoning: R3-46 **Tenure:** PCC

Complex ID: **D 412** **Complex Name:** Princess Mews **Storeys:** 2
Z Area Map: 39E **Address:** 336 Queen St S **# of Units:** 36
Character Area: Streetsville NHD **Site Area (ha/ac):** 1.74 / 4.30 **Units per ha/ac:** 21 / 8
Designation: Low Density II **GFA (m2/sq.ft):** / **FSI:**
Zoning: R3-47 **Tenure:** PCC

Complex ID: **D 414** **Complex Name:** **Storeys:** 2
Z Area Map: 45W **Address:** 55 Falconer Dr **# of Units:** 48
Character Area: Streetsville NHD **Site Area (ha/ac):** 2.83 / 6.99 **Units per ha/ac:** 17 / 7
Designation: Low Density II **GFA (m2/sq.ft):** / **FSI:**
Zoning: R3-50 **Tenure:** PCC

Complex ID: **D 1186** **Complex Name:** **Storeys:** 2
Z Area Map: 46W **Address:** 1-24 Moonstream Crt **# of Units:** 24
Character Area: Meadowvale NHD **Site Area (ha/ac):** 1.22 / 3.01 **Units per ha/ac:** 20 / 8
Designation: Low Density II **GFA (m2/sq.ft):** / **FSI:**
Zoning: R3-8 **Tenure:** PCC

Residential Directory 2013: Detached

Complex ID: **D 1356** **Complex Name:** Creekbank **Storeys:** 1
Z Area Map: 10 **Address:** 1205 Clarkson Rd N **# of Units:** 8
Character Area: Clarkson - Lorne Park NHD **Site Area (ha/ac):** 0.80 / 1.97 **Units per ha/ac:** 10 / 4
Designation: Low Density II **GFA (m2/sq.ft):** 1,253 / 13,487 **FSI:** 0.16
Zoning: R3-36 **Tenure:** PCC

Complex ID: **D 1357** **Complex Name:** Estates of Lorne Park **Storeys:** 1
Z Area Map: 9 **Address:** 1405 Lorne Park Rd **# of Units:** 24
Character Area: Clarkson - Lorne Park NHD **Site Area (ha/ac):** 1.97 / 4.86 **Units per ha/ac:** 12 / 5
Designation: Low Density II **GFA (m2/sq.ft):** / **FSI:**
Zoning: R2-34 **Tenure:** PCC

Complex ID: **D 1395** **Complex Name:** The Colony **Storeys:** 1
Z Area Map: 15 **Address:** 2165,2175/2130 Stavebank Rd/Dickson Rd **# of Units:** 40
Character Area: Cooksville NHD (West) **Site Area (ha/ac):** 4.03 / 9.95 **Units per ha/ac:** 10 / 4
Designation: Low Density I **GFA (m2/sq.ft):** 8,993 / 96,800 **FSI:** 0.22
Zoning: R1-19 **Tenure:** PCC

Complex ID: **D 1408** **Complex Name:** **Storeys:** 2
Z Area Map: 36E **Address:** 530 Driftcurrent Dr **# of Units:** 21
Character Area: Hurontario NHD **Site Area (ha/ac):** 1.02 / 2.53 **Units per ha/ac:** 21 / 8
Designation: Low Density II **GFA (m2/sq.ft):** 3,501 / 37,687 **FSI:** 0.34
Zoning: R5-28 **Tenure:** PCC

Complex ID: **D 1432** **Complex Name:** Watercolours Condominiums **Storeys:** 2
Z Area Map: 8,9 **Address:** 710-864 Hidden Grove Lane **# of Units:** 50
Character Area: Clarkson - Lorne Park NHD **Site Area (ha/ac):** 4.45 / 11.00 **Units per ha/ac:** 11 / 5
Designation: Low Density I **GFA (m2/sq.ft):** / **FSI:**
Zoning: R2-31{1} **Tenure:** PCC

Complex ID: **D 1452** **Complex Name:** Stone Grove **Storeys:** 1
Z Area Map: 16 **Address:** 2417 Old Carriage Rd **# of Units:** 17
Character Area: Erindale NHD **Site Area (ha/ac):** 1.10 / 2.72 **Units per ha/ac:** 15 / 6
Designation: Low Density I **GFA (m2/sq.ft):** / **FSI:**
Zoning: R2-32 **Tenure:** PCC

Complex ID: **D 1470** **Complex Name:** Watercolours **Storeys:** 2
Z Area Map: 9 **Address:** 1149-1188,1203-1223 Burrowhill Lane **# of Units:** 19
Character Area: Clarkson - Lorne Park NHD **Site Area (ha/ac):** 1.96 / 4.85 **Units per ha/ac:** 10 / 4
Designation: Low Density I **GFA (m2/sq.ft):** 4,750 / 51,130 **FSI:** 0.24
Zoning: R2-31{2} **Tenure:** PCC

Residential Directory 2013: Detached

Complex ID: **D 1476**
Z Area Map: 9
Character Area: Clarkson - Lorne Park NHD
Designation: Low Density II
Zoning: RM1-18

Complex Name:
Address: 1155 Birchview Dr
Site Area (ha/ac): 0.59 / 1.45
GFA (m2/sq.ft): 2,014 / 21,677
Tenure: PCC

Storeys: 2
of Units: 8
Units per ha/ac: 14 / 6
FSI: 0.34

Complex ID: **D 1515**
Z Area Map: 15
Character Area: Cooksville NHD (West)
Designation: Low Density I
Zoning: R16-1

Complex Name:
Address: 215-290 Winterborne Gate
Site Area (ha/ac): 1.34 / 3.31
GFA (m2/sq.ft): 4,967 / 53,469
Tenure: PCC

Storeys: 2
of Units: 11
Units per ha/ac: 8 / 3
FSI: 0.37

Complex ID: **D 1540**
Z Area Map: 16
Character Area: Erindale NHD
Designation: Low Density I
Zoning: R2-51

Complex Name:
Address: 2456-2462 Glengarry Rd
Site Area (ha/ac): 0.68 / 1.69
GFA (m2/sq.ft): 2,361 / 25,419
Tenure: PCC

Storeys: 2
of Units: 11
Units per ha/ac: 16 / 7
FSI: 0.35

Complex ID: **D 1731**
Z Area Map: 19
Character Area: Applewood NHD
Designation: Medium Density
Zoning: RM4-51

Complex Name:
Address: 3059-3067,3075-3095 Treadwells Dr
Site Area (ha/ac): 0.39 / 0.95
GFA (m2/sq.ft): 1,684 / 18,124
Tenure: PCC

Storeys: 2
of Units: 9
Units per ha/ac: 23 / 9
FSI: 0.44

Complex ID: **D 1737**
Z Area Map: 3
Character Area: Clarkson - Lorne Park NHD
Designation: Medium Density
Zoning: RM6-10

Complex Name:
Address: 985,989 Southdown Rd
Site Area (ha/ac): 0.12 / 0.29
GFA (m2/sq.ft): 437 / 4,704
Tenure: Freehold-Common El

Storeys: 2
of Units: 2
Units per ha/ac: 17 / 7
FSI: 0.38

Complex ID: **D 1757**
Z Area Map: 45E
Character Area: Meadowvale Village NHD
Designation: Low Density I
Zoning: R16-3, R16-

Complex Name:
Address: 6910-6995 Rayah Court
Site Area (ha/ac): 1.14 / 2.81
GFA (m2/sq.ft): 5,730 / 61,682
Tenure: Freehold-Common El

Storeys:
of Units: 9
Units per ha/ac: 8 / 3
FSI: 0.50

Residential Directory 2013: Mixed Residential/Retail

Centre ID: 1551	Building ID: MIX 1406	Tenure Res/Ret: RNTL / Freehold
Z Area Map: 6	Address: 789, 791 Lakeshore Rd E	Storeys Total: 2
Character Area: Lakeview NHD	Site Area (ha/ac): 0.37 / 0.91	# of Units Res/Ret: 3 / 1
Designation: Mixed Use	Res GFA (m2/sqft): 140 / 1,511	Res Units per ha/ 8 / 3
Zoning: C4	Ret GFA (m2/sqft): 140 / 1,511	Ret Units per ha/a 3 / 1
		FSI: 0.08

Centre ID: 1551	Building ID: MIX 1407	Tenure Res/Ret: RNTL /
Z Area Map: 6	Address: 785 Lakeshore Rd E	Storeys Total: 2
Character Area: Lakeview NHD	Site Area (ha/ac): 0.04 / 0.10	# of Units Res/Ret: 5 / 1
Designation: Mixed Use	Res GFA (m2/sqft): 120 / 1,292	Res Units per ha/ 125 / 51
Zoning: C4	Ret GFA (m2/sqft): 120 / 1,292	Ret Units per ha/a 25 / 10
		FSI: 0.60

Centre ID: 1552	Building ID: MIX 1408	Tenure Res/Ret: RNTL / RNTL
Z Area Map: 6	Address: 795 Lakeshore Rd E	Storeys Total: 2
Character Area: Lakeview NHD	Site Area (ha/ac): 0.36 / 0.89	# of Units Res/Ret: 2 / 4
Designation: Mixed Use	Res GFA (m2/sqft): 128 / 1,381	Res Units per ha/ 6 / 2
Zoning: C4	Ret GFA (m2/sqft): 128 / 1,381	Ret Units per ha/a 11 / 4
		FSI: 0.07

Centre ID: 1553	Building ID: MIX 1769	Tenure Res/Ret: RNTL / RNTL
Z Area Map: 6	Address: 797 Lakeshore Rd E	Storeys Total: 2
Character Area: Lakeview NHD	Site Area (ha/ac): 0.36 / 0.89	# of Units Res/Ret: 2 / 1
Designation: Mixed Use	Res GFA (m2/sqft): 158 / 1,704	Res Units per ha/ 6 / 2
Zoning: C4	Ret GFA (m2/sqft): 158 / 1,704	Ret Units per ha/a 3 / 1
		FSI: 0.09

Centre ID: 1554	Building ID: MIX 1770	Tenure Res/Ret: RNTL / RNTL
Z Area Map: 6	Address: 803 Lakeshore Rd E	Storeys Total: 2
Character Area: Lakeview NHD	Site Area (ha/ac): 0.45 / 1.11	# of Units Res/Ret: 3 / 1
Designation: Mixed Use	Res GFA (m2/sqft): 156 / 1,677	Res Units per ha/ 7 / 3
Zoning: C4	Ret GFA (m2/sqft): 156 / 1,677	Ret Units per ha/a 2 / 1
		FSI: 0.07

Centre ID: 1555	Building ID: MIX 1771	Tenure Res/Ret: RNTL / RNTL
Z Area Map: 6	Address: 901 Lakeshore Rd E	Storeys Total: 2
Character Area: Lakeview NHD	Site Area (ha/ac): 0.03 / 0.08	# of Units Res/Ret: 1 / 1
Designation: Mixed Use	Res GFA (m2/sqft): 93 / 1,004	Res Units per ha/ 29 / 12
Zoning: C4-12	Ret GFA (m2/sqft): 93 / 1,004	Ret Units per ha/a 29 / 12
		FSI: 0.55

Centre ID: 1556	Building ID: MIX 1772	Tenure Res/Ret: Freehold / Freehold
Z Area Map: 6	Address: 925 Lakeshore Rd E	Storeys Total: 2
Character Area: Lakeview NHD	Site Area (ha/ac): 0.04 / 0.10	# of Units Res/Ret: 1 / 1
Designation: Mixed Use	Res GFA (m2/sqft): 94 / 1,012	Res Units per ha/ 25 / 10
Zoning: C4	Ret GFA (m2/sqft): 94 / 1,012	Ret Units per ha/a 25 / 10
		FSI: 0.47

Residential Directory 2013: Mixed Residential/Retail

Centre ID: 1557 Z Area Map: 6 Character Area: Lakeview NHD Designation: Mixed Use Zoning: C4	Building ID: MIX 1773 Address: 931 Lakeshore Rd E Site Area (ha/ac): 0.03 / 0.07 Res GFA (m2/sqft): 78 / 844 Ret GFA (m2/sqft): 78 / 844	Tenure Res/Ret: Freehold / Freehold Storeys Total: 2 # of Units Res/Ret: 1 / 1 Res Units per ha/ 33 / 13 Ret Units per ha/a 33 / 13 FSI:
Centre ID: 1558 Z Area Map: 22 Character Area: DT Cooksville Designation: Mixed Use Zoning: C4	Building ID: MIX 1774 Address: 105, 107/ 3004-3010 Dundas St W/ Novar Rd Site Area (ha/ac): 0.10 / 0.25 Res GFA (m2/sqft): 329 / 3,541 Ret GFA (m2/sqft): 329 / 3,541	Tenure Res/Ret: RNTL / RNTL Storeys Total: 2 # of Units Res/Ret: 1 / 5 Res Units per ha/ 10 / 4 Ret Units per ha/a 50 / 20 FSI: 0.66
Centre ID: 1559 Z Area Map: 21 Character Area: DT Cooksville Designation: Mixed Use Zoning: C4	Building ID: MIX 1775 Address: 3055-3075 Hurontario St Site Area (ha/ac): 0.37 / 0.90 Res GFA (m2/sqft): 2,091 / 22,503 Ret GFA (m2/sqft): 1,045 / 11,251	Tenure Res/Ret: Freehold/RNTL / Freehold/RNTL Storeys Total: 3 # of Units Res/Ret: 22 / 11 Res Units per ha/ 60 / 24 Ret Units per ha/a 30 / 12 FSI: 0.86
Centre ID: 1560 Z Area Map: 21 Character Area: DT Cooksville Designation: Mixed Use Zoning: C4	Building ID: MIX 1776 Address: 99-131 Dundas St E Site Area (ha/ac): 0.50 / 1.24 Res GFA (m2/sqft): 1,382 / 14,876 Ret GFA (m2/sqft): 1,382 / 14,876	Tenure Res/Ret: RNTL / Freehold/RNTL Storeys Total: 2 # of Units Res/Ret: 9 / 22 Res Units per ha/ 18 / 7 Ret Units per ha/a 44 / 18 FSI: 0.55
Centre ID: 1561 Z Area Map: 22 Character Area: DT Cooksville Designation: Mixed Use Zoning: C4	Building ID: MIX 1777 Address: 59-77 Dundas St W Site Area (ha/ac): 0.25 / 0.62 Res GFA (m2/sqft): 887 / 9,548 Ret GFA (m2/sqft): 887 / 9,548	Tenure Res/Ret: RNTL / Freehold/RNTL Storeys Total: 2 # of Units Res/Ret: 9 / 11 Res Units per ha/ 36 / 15 Ret Units per ha/a 44 / 18 FSI: 0.71
Centre ID: 1562 Z Area Map: 22 Character Area: DT Cooksville Designation: Mixed Use Zoning: C4	Building ID: MIX 1778 Address: 113 Dundas St W Site Area (ha/ac): 0.10 / 0.25 Res GFA (m2/sqft): 354 / 3,805 Ret GFA (m2/sqft): 354 / 3,805	Tenure Res/Ret: Freehold/RNTL / RNTL Storeys Total: 2 # of Units Res/Ret: 2 / 1 Res Units per ha/ 20 / 8 Ret Units per ha/a 10 / 4 FSI: 0.71
Centre ID: 1563 Z Area Map: 15 Character Area: DT Cooksville Designation: Mixed Use Zoning: C4-9	Building ID: MIX 1779 Address: 64 Dundas St W Site Area (ha/ac): 0.10 / 0.25 Res GFA (m2/sqft): 236 / 2,537 Ret GFA (m2/sqft): 236 / 2,537	Tenure Res/Ret: RNTL / RNTL Storeys Total: 2 # of Units Res/Ret: 2 / 3 Res Units per ha/ 20 / 8 Ret Units per ha/a 30 / 12 FSI: 0.47

Residential Directory 2013: Mixed Residential/Retail

Centre ID: 1564 Z Area Map: 7 Character Area: Port Credit NHD (East) Designation: Mixed Use Zoning: C4	Building ID: MIX 1780 Address: 187-205 Lakeshore Rd E Site Area (ha/ac): 0.48 / 1.19 Res GFA (m2/sqft): 2,507 / 26,989 Ret GFA (m2/sqft): 2,507 / 26,989	Tenure Res/Ret: RNTL / RNTL Storeys Total: 2 # of Units Res/Ret: 34 / 14 Res Units per ha/ 71 / 29 Ret Units per ha/a 29 / 12 FSI: 1.04
Centre ID: 1566 Z Area Map: 8 Character Area: Port Credit NHD (West) Designation: Mixed Use Zoning: C4	Building ID: MIX 1782 Address: 366, 368/ 1 Lakeshore Rd W/ Broadview Ave Site Area (ha/ac): 0.07 / 0.17 Res GFA (m2/sqft): / Ret GFA (m2/sqft): /	Tenure Res/Ret: RNTL / Freehold/Other Storeys Total: 2 # of Units Res/Ret: 4 / 3 Res Units per ha/ 57 / 23 Ret Units per ha/a 43 / 17 FSI:
Centre ID: 1567 Z Area Map: 8 Character Area: Port Credit NHD (West) Designation: Mixed Use Zoning: C4	Building ID: MIX 1783 Address: 362, 364 Lakeshore Rd W Site Area (ha/ac): 0.05 / 0.12 Res GFA (m2/sqft): / Ret GFA (m2/sqft): /	Tenure Res/Ret: RNTL / RNTL Storeys Total: 2 # of Units Res/Ret: 5 / 2 Res Units per ha/ 100 / 40 Ret Units per ha/a 40 / 16 FSI:
Centre ID: 1568 Z Area Map: 8 Character Area: Port Credit NHD (West) Designation: Mixed Use Zoning: C4	Building ID: MIX 1784 Address: 354, 356, 360 Lakeshore Rd W Site Area (ha/ac): 0.20 / 0.49 Res GFA (m2/sqft): / Ret GFA (m2/sqft): /	Tenure Res/Ret: RNTL / RNTL Storeys Total: 2 # of Units Res/Ret: 8 / 4 Res Units per ha/ 40 / 16 Ret Units per ha/a 20 / 8 FSI:
Centre ID: 1569 Z Area Map: 8 Character Area: Port Credit NHD (West) Designation: Mixed Use Zoning: C4	Building ID: MIX 1785 Address: 308, 310, 312 Lakeshore Rd W Site Area (ha/ac): 0.05 / 0.12 Res GFA (m2/sqft): / Ret GFA (m2/sqft): /	Tenure Res/Ret: RNTL / RNTL Storeys Total: 2 # of Units Res/Ret: 4 / 3 Res Units per ha/ 80 / 32 Ret Units per ha/a 60 / 24 FSI:
Centre ID: 1570 Z Area Map: 8 Character Area: Port Credit NHD (West) Designation: Mixed Use Zoning: C4	Building ID: MIX 1786 Address: 3 Benson Ave Site Area (ha/ac): 0.04 / 0.10 Res GFA (m2/sqft): / Ret GFA (m2/sqft): /	Tenure Res/Ret: RNTL / RNTL Storeys Total: 2 # of Units Res/Ret: 2 / 2 Res Units per ha/ 50 / 20 Ret Units per ha/a 50 / 20 FSI:
Centre ID: 1571 Z Area Map: 8 Character Area: Port Credit NHD (West) Designation: Mixed Use Zoning: C4	Building ID: MIX 1787 Address: 296, 298, 300 Lakeshore Rd W Site Area (ha/ac): 0.07 / 0.17 Res GFA (m2/sqft): 310 / 3,341 Ret GFA (m2/sqft): 310 / 3,341	Tenure Res/Ret: RNTL / RNTL Storeys Total: 2 # of Units Res/Ret: 3 / 3 Res Units per ha/ 43 / 17 Ret Units per ha/a 43 / 17 FSI: 0.89

Residential Directory 2013: Mixed Residential/Retail

Centre ID: 1572 Z Area Map: 39E Character Area: Streetsville NHD Designation: Low Density I Zoning: R3	Building ID: MIX 1788 Address: 370 Queen St S Site Area (ha/ac): 0.17 / 0.42 Res GFA (m2/sqft): 210 / 2,262 Ret GFA (m2/sqft): 254 / 2,733	Tenure Res/Ret: RNTL / Freehold Storeys Total: 2 # of Units Res/Ret: 1 / 1 Res Units per ha/ 6 / 2 Ret Units per ha/a 6 / 2 FSI: 0.27
Centre ID: 1573 Z Area Map: 8 Character Area: Port Credit NHD (West) Designation: Mixed Use Zoning: C4	Building ID: MIX 1789 Address: 294 Lakeshore Rd W Site Area (ha/ac): 0.03 / 0.08 Res GFA (m2/sqft): / Ret GFA (m2/sqft): /	Tenure Res/Ret: Freehold / RNTL Storeys Total: 2 # of Units Res/Ret: 1 / 1 Res Units per ha/ 31 / 13 Ret Units per ha/a 31 / 13 FSI: 0.66
Centre ID: 1574 Z Area Map: 8 Character Area: Port Credit NHD (West) Designation: Mixed Use Zoning: C4	Building ID: MIX 1790 Address: 4 Mississauga Rd N Site Area (ha/ac): 0.05 / 0.11 Res GFA (m2/sqft): / Ret GFA (m2/sqft): /	Tenure Res/Ret: / Other Storeys Total: 3 # of Units Res/Ret: 8 / 2 Res Units per ha/ 174 / 70 Ret Units per ha/a 43 / 18 FSI:
Centre ID: 1575 Z Area Map: 8 Character Area: Port Credit CN Designation: Mixed Use Zoning: C4	Building ID: MIX 1791 Address: 14, 16, 18 Stavebank Rd Site Area (ha/ac): 0.05 / 0.12 Res GFA (m2/sqft): 292 / 3,146 Ret GFA (m2/sqft): 292 / 3,146	Tenure Res/Ret: RNTL / RNTL Storeys Total: 2 # of Units Res/Ret: 4 / 1 Res Units per ha/ 80 / 32 Ret Units per ha/a 20 / 8 FSI: 1.17
Centre ID: 1576 Z Area Map: 8 Character Area: Port Credit CN Designation: Mixed Use Zoning: C4	Building ID: MIX 1792 Address: 52 Lakeshore Rd E Site Area (ha/ac): 0.01 / 0.02 Res GFA (m2/sqft): 101 / 1,087 Ret GFA (m2/sqft): 101 / 1,087	Tenure Res/Ret: RNTL / Storeys Total: 2 # of Units Res/Ret: 1 / 1 Res Units per ha/ 100 / 40 Ret Units per ha/a 100 / 40 FSI: 2.02
Centre ID: 1576 Z Area Map: 8 Character Area: Port Credit CN Designation: Mixed Use Zoning: C4	Building ID: MIX 1793 Address: 54 Lakeshore Rd E Site Area (ha/ac): 0.02 / 0.04 Res GFA (m2/sqft): 185 / 1,990 Ret GFA (m2/sqft): 185 / 1,990	Tenure Res/Ret: / Storeys Total: 2 # of Units Res/Ret: 1 / 1 Res Units per ha/ 64 / 26 Ret Units per ha/a 64 / 26 FSI: 2.37
Centre ID: 1577 Z Area Map: 8 Character Area: Port Credit CN Designation: Mixed Use Zoning: C4	Building ID: MIX 1794 Address: 74-84 Lakeshore Rd E Site Area (ha/ac): 0.15 / 0.37 Res GFA (m2/sqft): / Ret GFA (m2/sqft): /	Tenure Res/Ret: RNTL / Freehold/RNTL Storeys Total: 2 # of Units Res/Ret: 4 / 5 Res Units per ha/ 27 / 11 Ret Units per ha/a 33 / 13 FSI:

Residential Directory 2013: Mixed Residential/Retail

Centre ID: 1579 Z Area Map: 7 Character Area: Port Credit CN Designation: Mixed Use Zoning: C4	Building ID: MIX 1796 Address: 152 Lakeshore Rd E Site Area (ha/ac): 0.02 / 0.05 Res GFA (m2/sqft): / Ret GFA (m2/sqft): /	Tenure Res/Ret: Freehold / Freehold Storeys Total: 2 # of Units Res/Ret: 1 / 1 Res Units per ha/ 50 / 20 Ret Units per ha/a 50 / 20 FSI:
Centre ID: 1580 Z Area Map: 7 Character Area: Port Credit NHD (East) Designation: Mixed Use Zoning: C4	Building ID: MIX 1798 Address: 252, 254, 256, 258, 260 Lakeshore Rd E Site Area (ha/ac): 0.17 / 0.42 Res GFA (m2/sqft): / Ret GFA (m2/sqft): /	Tenure Res/Ret: RNTL / RNTL Storeys Total: 2 # of Units Res/Ret: 11 / 4 Res Units per ha/ 65 / 26 Ret Units per ha/a 24 / 10 FSI:
Centre ID: 1580 Z Area Map: 7 Character Area: Port Credit NHD (East) Designation: Mixed Use Zoning: C4	Building ID: MIX 1797 Address: 250A, 250B Lakeshore Rd E Site Area (ha/ac): 0.06 / 0.14 Res GFA (m2/sqft): / Ret GFA (m2/sqft): /	Tenure Res/Ret: RNTL / RNTL Storeys Total: 3 # of Units Res/Ret: 8 / 2 Res Units per ha/ 140 / 57 Ret Units per ha/a 35 / 14 FSI:
Centre ID: 1581 Z Area Map: 7 Character Area: Port Credit NHD (East) Designation: Mixed Use Zoning: C4	Building ID: MIX 1799 Address: 6, 6A, 6B Brant Ave Site Area (ha/ac): 0.06 / 0.15 Res GFA (m2/sqft): / Ret GFA (m2/sqft): /	Tenure Res/Ret: RNTL / Freehold/RNTL Storeys Total: 3 # of Units Res/Ret: 8 / 2 Res Units per ha/ 133 / 54 Ret Units per ha/a 33 / 13 FSI:
Centre ID: 1582 Z Area Map: 7 Character Area: Port Credit NHD (East) Designation: Mixed Use Zoning: C4	Building ID: MIX 1800 Address: 272A, 272, 274, 276, 278/ 2 Lakeshore Rd E/Mohawk Ave Site Area (ha/ac): 0.13 / 0.32 Res GFA (m2/sqft): / Ret GFA (m2/sqft): /	Tenure Res/Ret: Freehold/RNTL / Freehold/RNTL Storeys Total: 2 # of Units Res/Ret: 6 / 5 Res Units per ha/ 46 / 19 Ret Units per ha/a 38 / 16 FSI:
Centre ID: 1583 Z Area Map: 7 Character Area: Port Credit NHD (East) Designation: Mixed Use Zoning: C4	Building ID: MIX 1801 Address: 7 Mohawk Ave Site Area (ha/ac): 0.05 / 0.12 Res GFA (m2/sqft): / Ret GFA (m2/sqft): /	Tenure Res/Ret: RNTL / RNTL Storeys Total: 3 # of Units Res/Ret: 4 / 2 Res Units per ha/ 80 / 32 Ret Units per ha/a 40 / 16 FSI:

Residential Directory 2013: Mixed Residential/Retail

Centre ID: 1584 Z Area Map: 7 Character Area: Port Credit NHD (East) Designation: Mixed Use Zoning: C4	Building ID: MIX 1802 Address: 280, 282, 284A, 286B, 286A Lakeshore Rd E Site Area (ha/ac): 0.11 / 0.27 Res GFA (m2/sqft): / Ret GFA (m2/sqft): /	Tenure Res/Ret: RNTL / Freehold Storeys Total: 2 # of Units Res/Ret: 6 / 3 Res Units per ha/ 55 / 22 Ret Units per ha/a 27 / 11 FSI:
Centre ID: 1585 Z Area Map: 7 Character Area: Port Credit NHD (East) Designation: Mixed Use Zoning: C4	Building ID: MIX 1803 Address: 308 Lakeshore Rd E Site Area (ha/ac): 0.05 / 0.12 Res GFA (m2/sqft): / Ret GFA (m2/sqft): /	Tenure Res/Ret: RNTL / RNTL Storeys Total: 2 # of Units Res/Ret: 2 / 2 Res Units per ha/ 40 / 16 Ret Units per ha/a 40 / 16 FSI:
Centre ID: 1586 Z Area Map: 7 Character Area: Port Credit NHD (East) Designation: Mixed Use Zoning: C4	Building ID: MIX 1804 Address: 314, 316 Lakeshore Rd E Site Area (ha/ac): 0.05 / 0.12 Res GFA (m2/sqft): 250 / 2,692 Ret GFA (m2/sqft): 250 / 2,692	Tenure Res/Ret: Freehold/RNTL / RNTL Storeys Total: 2 # of Units Res/Ret: 4 / 2 Res Units per ha/ 80 / 32 Ret Units per ha/a 40 / 16 FSI: 1.00
Centre ID: 1587 Z Area Map: 8 Character Area: Port Credit CN Designation: Mixed Use Zoning: C4	Building ID: MIX 1805 Address: 65-89 Lakeshore Rd E Site Area (ha/ac): 0.24 / 0.59 Res GFA (m2/sqft): / Ret GFA (m2/sqft): /	Tenure Res/Ret: Freehold/RNTL / Freehold/RNTL Storeys Total: 2 # of Units Res/Ret: 4 / 9 Res Units per ha/ 17 / 7 Ret Units per ha/a 38 / 15 FSI:
Centre ID: 1588 Z Area Map: 8 Character Area: Port Credit CN Designation: Mixed Use Zoning: C4	Building ID: MIX 1806 Address: 107, 109 Lakeshore Rd E Site Area (ha/ac): 0.04 / 0.09 Res GFA (m2/sqft): 94 / 1,015 Ret GFA (m2/sqft): 94 / 1,015	Tenure Res/Ret: Freehold / RNTL Storeys Total: 2 # of Units Res/Ret: 1 / 2 Res Units per ha/ 27 / 11 Ret Units per ha/a 54 / 22 FSI: 0.51
Centre ID: 1589 Z Area Map: 8 Character Area: Port Credit CN Designation: Mixed Use Zoning: C4	Building ID: MIX 1807 Address: 6 Elizabeth St S Site Area (ha/ac): 0.01 / 0.02 Res GFA (m2/sqft): / Ret GFA (m2/sqft): 30 / 320	Tenure Res/Ret: Freehold / RNTL Storeys Total: 2 # of Units Res/Ret: 1 / 1 Res Units per ha/ 164 / 66 Ret Units per ha/a 164 / 66 FSI:
Centre ID: 1591 Z Area Map: 7 Character Area: Port Credit NHD (East) Designation: Mixed Use Zoning: C4	Building ID: MIX 1809 Address: 181/ 1, 3 Lakeshore Rd E/Elmwood Ave Site Area (ha/ac): 0.03 / 0.07 Res GFA (m2/sqft): / Ret GFA (m2/sqft): /	Tenure Res/Ret: RNTL / RNTL Storeys Total: 2 # of Units Res/Ret: 2 / 1 Res Units per ha/ 67 / 27 Ret Units per ha/a 33 / 13 FSI:

Residential Directory 2013: Mixed Residential/Retail

Centre ID: 1592	Building ID: MIX 1810	Tenure Res/Ret: RNTL / Freehold/RNTL
Z Area Map: 7	Address: 211-223 Lakeshore Rd E	Storeys Total: 2
Character Area: Port Credit NHD (East)	Site Area (ha/ac): 0.26 / 0.64	# of Units Res/Ret: 26 / 8
Designation: Mixed Use	Res GFA (m2/sqft): 1,120 / 12,057	Res Units per ha/ 100 / 40
Zoning: C4	Ret GFA (m2/sqft): 1,411 / 15,188	Ret Units per ha/a 31 / 12
		FSI: 0.97

Centre ID: 1593	Building ID: MIX 1812	Tenure Res/Ret: RNTL / Freehold/RNTL
Z Area Map: 7	Address: 229-253 Lakeshore Rd E	Storeys Total: 2
Character Area: Port Credit NHD (East)	Site Area (ha/ac): 0.31 / 0.77	# of Units Res/Ret: 51 / 14
Designation: Mixed Use	Res GFA (m2/sqft): /	Res Units per ha/ 165 / 67
Zoning: C4	Ret GFA (m2/sqft): /	Ret Units per ha/a 45 / 18
		FSI:

Centre ID: 1593	Building ID: MIX 1811	Tenure Res/Ret: RNTL / RNTL
Z Area Map: 7	Address: 225,227 Lakeshore Rd E	Storeys Total: 2
Character Area: Port Credit NHD (East)	Site Area (ha/ac): 0.05 / 0.12	# of Units Res/Ret: 5 / 1
Designation: Mixed Use	Res GFA (m2/sqft): /	Res Units per ha/ 100 / 40
Zoning: C4	Ret GFA (m2/sqft): /	Ret Units per ha/a 20 / 8
		FSI:

Centre ID: 1594	Building ID: MIX 1813	Tenure Res/Ret: RNTL / Freehold/RNTL
Z Area Map: 7	Address: 255-279 Lakeshore Rd E	Storeys Total: 2
Character Area: Port Credit NHD (East)	Site Area (ha/ac): 0.35 / 0.86	# of Units Res/Ret: 41 / 16
Designation: Mixed Use	Res GFA (m2/sqft): /	Res Units per ha/ 117 / 47
Zoning: C4	Ret GFA (m2/sqft): /	Ret Units per ha/a 46 / 19
		FSI:

Centre ID: 1595	Building ID: MIX 1814	Tenure Res/Ret: Freehold/RNTL / RNTL
Z Area Map: 7	Address: 281-293 Lakeshore Rd E	Storeys Total: 2
Character Area: Port Credit NHD (East)	Site Area (ha/ac): 0.17 / 0.42	# of Units Res/Ret: 19 / 8
Designation: Mixed Use	Res GFA (m2/sqft): /	Res Units per ha/ 112 / 45
Zoning: C4	Ret GFA (m2/sqft): /	Ret Units per ha/a 47 / 19
		FSI:

Centre ID: 1596	Building ID: MIX 1815	Tenure Res/Ret: Freehold/RNTL / RNTL
Z Area Map: 7	Address: 295-305 Lakeshore Rd E	Storeys Total: 2
Character Area: Port Credit NHD (East)	Site Area (ha/ac): 0.13 / 0.32	# of Units Res/Ret: 15 / 6
Designation: Mixed Use	Res GFA (m2/sqft): /	Res Units per ha/ 115 / 47
Zoning: C4	Ret GFA (m2/sqft): /	Ret Units per ha/a 46 / 19
		FSI:

Centre ID: 1597	Building ID: MIX 1816	Tenure Res/Ret: /
Z Area Map: 7	Address: 307, 309, 309A, 309B, 309C Lakeshore Rd E	Storeys Total: 2
Character Area: Port Credit NHD (East)	Site Area (ha/ac): 0.10 / 0.25	# of Units Res/Ret: 4 / 5
Designation: Mixed Use	Res GFA (m2/sqft): /	Res Units per ha/ 40 / 16
Zoning: C4	Ret GFA (m2/sqft): /	Ret Units per ha/a 50 / 20
		FSI:

Residential Directory 2013: Mixed Residential/Retail

Centre ID: 1598 Z Area Map: 7 Character Area: Port Credit NHD (East) Designation: Mixed Use Zoning: C4	Building ID: MIX 1817 Address: 321, 323 Lakeshore Rd E Site Area (ha/ac): 0.06 / 0.14 Res GFA (m2/sqft): / Ret GFA (m2/sqft): /	Tenure Res/Ret: RNTL / RNTL Storeys Total: 2 # of Units Res/Ret: 9 / 4 Res Units per ha/ 160 / 65 Ret Units per ha/a 71 / 29 FSI:
Centre ID: 1598 Z Area Map: 7 Character Area: Port Credit NHD (East) Designation: Mixed Use Zoning: C4	Building ID: MIX 1818 Address: 325, 327, 327A, 329A, 331 Lakeshore Rd E Site Area (ha/ac): 0.10 / 0.25 Res GFA (m2/sqft): / Ret GFA (m2/sqft): /	Tenure Res/Ret: RNTL / Freehold/RNTL Storeys Total: 2 # of Units Res/Ret: 7 / 6 Res Units per ha/ 70 / 28 Ret Units per ha/a 60 / 24 FSI:
Centre ID: 1599 Z Area Map: 7 Character Area: Port Credit NHD (East) Designation: Mixed Use Zoning: C4	Building ID: MIX 1819 Address: 315 Lakeshore Rd E Site Area (ha/ac): 0.05 / 0.12 Res GFA (m2/sqft): / Ret GFA (m2/sqft): /	Tenure Res/Ret: RNTL / RNTL Storeys Total: 2 # of Units Res/Ret: 3 / 1 Res Units per ha/ 60 / 24 Ret Units per ha/a 20 / 8 FSI:
Centre ID: 1600 Z Area Map: 7 Character Area: Port Credit NHD (East) Designation: Mixed Use Zoning: C4	Building ID: MIX 1820 Address: 319 Lakeshore Rd E Site Area (ha/ac): 0.04 / 0.10 Res GFA (m2/sqft): / Ret GFA (m2/sqft): /	Tenure Res/Ret: RNTL / RNTL Storeys Total: 2 # of Units Res/Ret: 2 / 1 Res Units per ha/ 50 / 20 Ret Units per ha/a 25 / 10 FSI:
Centre ID: 1601 Z Area Map: 8 Character Area: Port Credit CN Designation: Mixed Use Zoning: C4-26	Building ID: MIX 1821 Address: 120 Lakeshore Rd E Site Area (ha/ac): 0.03 / 0.07 Res GFA (m2/sqft): 140 / 1,504 Ret GFA (m2/sqft): 140 / 1,504	Tenure Res/Ret: RNTL / RNTL Storeys Total: 2 # of Units Res/Ret: 2 / 2 Res Units per ha/ 67 / 27 Ret Units per ha/a 67 / 27 FSI: 0.93
Centre ID: 1602 Z Area Map: 48E Character Area: Malton NHD Designation: Mixed Use Zoning: C4	Building ID: MIX 1822 Address: 7171 Goreway Dr Site Area (ha/ac): 0.24 / 0.59 Res GFA (m2/sqft): 520 / 5,597 Ret GFA (m2/sqft): 476 / 5,124	Tenure Res/Ret: RNTL / RNTL Storeys Total: 2 # of Units Res/Ret: 6 / 6 Res Units per ha/ 25 / 10 Ret Units per ha/a 25 / 10 FSI: 0.42
Centre ID: 1605 Z Area Map: 11 Character Area: Clarkson - Lorne Park NHD Designation: Convenience Commercial Zoning: C1	Building ID: MIX 1825 Address: 2201 Bostock Cres Site Area (ha/ac): 0.30 / 0.74 Res GFA (m2/sqft): / Ret GFA (m2/sqft): /	Tenure Res/Ret: RNTL / RNTL Storeys Total: 2 # of Units Res/Ret: 9 / 6 Res Units per ha/ 30 / 12 Ret Units per ha/a 20 / 8 FSI:

Residential Directory 2013: Mixed Residential/Retail

Centre ID: 1606 Z Area Map: 9 Character Area: Clarkson - Lorne Park NHD Designation: Convenience Commercial Zoning: C1	Building ID: MIX 1826 Address: 713 Indian Rd Site Area (ha/ac): 0.11 / 0.27 Res GFA (m2/sqft): / Ret GFA (m2/sqft): /	Tenure Res/Ret: RNTL / Freehold Storeys Total: 2 # of Units Res/Ret: 2 / 1 Res Units per ha/ 18 / 7 Ret Units per ha/a 9 / 4 FSI: 0.16
Centre ID: 1607 Z Area Map: 3 Character Area: Clarkson Village CN Designation: Mixed Use Zoning: C4	Building ID: MIX 1827 Address: 1708, 1710, 1712, 1714 Lakeshore Rd W Site Area (ha/ac): 0.23 / 0.57 Res GFA (m2/sqft): 382 / 4,110 Ret GFA (m2/sqft): 603 / 6,490	Tenure Res/Ret: Freehold/RNTL / Freehold/RNTL Storeys Total: 2 # of Units Res/Ret: 6 / 5 Res Units per ha/ 26 / 11 Ret Units per ha/a 22 / 9 FSI: 0.43
Centre ID: 1608 Z Area Map: 3 Character Area: Clarkson Village CN Designation: Mixed Use Zoning: C4	Building ID: MIX 1828 Address: 1718-1728 Lakeshore Rd W Site Area (ha/ac): 0.30 / 0.74 Res GFA (m2/sqft): / Ret GFA (m2/sqft): /	Tenure Res/Ret: RNTL/Other / Freehold/RNTL Storeys Total: 2 # of Units Res/Ret: 9 / 7 Res Units per ha/ 30 / 12 Ret Units per ha/a 24 / 10 FSI:
Centre ID: 1609 Z Area Map: 23 Character Area: Erindale NHD Designation: Convenience Commercial Zoning: C1	Building ID: MIX 1829 Address: 1051-1069 Dundas St W Site Area (ha/ac): 0.33 / 0.82 Res GFA (m2/sqft): / Ret GFA (m2/sqft): 750 / 8,070	Tenure Res/Ret: RNTL / Freehold/RNTL Storeys Total: 3 # of Units Res/Ret: 20 / 10 Res Units per ha/ 61 / 25 Ret Units per ha/a 30 / 12 FSI:
Centre ID: 1611 Z Area Map: 7 Character Area: Lakeview NHD Designation: Mixed Use Zoning: C4	Building ID: MIX 1831 Address: 548-562 Lakeshore Rd E Site Area (ha/ac): 0.10 / 0.24 Res GFA (m2/sqft): / Ret GFA (m2/sqft): /	Tenure Res/Ret: / Storeys Total: 2 # of Units Res/Ret: 4 / 4 Res Units per ha/ 41 / 17 Ret Units per ha/a 41 / 17 FSI:
Centre ID: 1612 Z Area Map: 7 Character Area: Lakeview NHD Designation: Mixed Use Zoning: C4	Building ID: MIX 1832 Address: 628, 630, 632 Lakeshore Rd E Site Area (ha/ac): 0.05 / 0.12 Res GFA (m2/sqft): / Ret GFA (m2/sqft): /	Tenure Res/Ret: Freehold/RNTL / RNTL Storeys Total: 2 # of Units Res/Ret: 2 / 3 Res Units per ha/ 40 / 16 Ret Units per ha/a 60 / 24 FSI:
Centre ID: 1613 Z Area Map: 6 Character Area: Lakeview NHD Designation: Mixed Use Zoning: C4	Building ID: MIX 1833 Address: 939-947 Lakeshore Rd E Site Area (ha/ac): 0.24 / 0.59 Res GFA (m2/sqft): / Ret GFA (m2/sqft): /	Tenure Res/Ret: Freehold/RNTL / Freehold/RNTL Storeys Total: 2 # of Units Res/Ret: 9 / 9 Res Units per ha/ 38 / 15 Ret Units per ha/a 38 / 15 FSI:

Residential Directory 2013: Mixed Residential/Retail

Centre ID: 1614 Z Area Map: 6 Character Area: Lakeview NHD Designation: Mixed Use Zoning: C4	Building ID: MIX 1834 Address: 1165-1169 Lakeshore Rd E Site Area (ha/ac): 0.11 / 0.27 Res GFA (m2/sqft): / Ret GFA (m2/sqft): /	Tenure Res/Ret: Freehold / Freehold Storeys Total: 2 # of Units Res/Ret: 3 / 3 Res Units per ha/ 28 / 11 Ret Units per ha/a 28 / 11 FSI:
Centre ID: 1614 Z Area Map: 6 Character Area: Lakeview NHD Designation: Mixed Use Zoning: C4	Building ID: MIX 1835 Address: 1171-1181 Lakeshore Rd E Site Area (ha/ac): 0.17 / 0.42 Res GFA (m2/sqft): / Ret GFA (m2/sqft): /	Tenure Res/Ret: Freehold / Freehold/Other Storeys Total: 2 # of Units Res/Ret: 6 / 5 Res Units per ha/ 35 / 14 Ret Units per ha/a 29 / 12 FSI:
Centre ID: 1615 Z Area Map: 7 Character Area: Lakeview NHD Designation: Mixed Use Zoning: C4	Building ID: MIX 1836 Address: 447 Lakeshore Rd E Site Area (ha/ac): 0.07 / 0.18 Res GFA (m2/sqft): / Ret GFA (m2/sqft): /	Tenure Res/Ret: RNTL / Other Storeys Total: 2 # of Units Res/Ret: 1 / 1 Res Units per ha/ 14 / 6 Ret Units per ha/a 14 / 6 FSI:
Centre ID: 1616 Z Area Map: 6 Character Area: Lakeview NHD Designation: Mixed Use Zoning: C4	Building ID: MIX 1837 Address: 723, 723A Lakeshore Rd E Site Area (ha/ac): 0.03 / 0.07 Res GFA (m2/sqft): / Ret GFA (m2/sqft): /	Tenure Res/Ret: Freehold / Freehold Storeys Total: 2 # of Units Res/Ret: 1 / 1 Res Units per ha/ 33 / 13 Ret Units per ha/a 33 / 13 FSI:
Centre ID: 1617 Z Area Map: 6 Character Area: Lakeview NHD Designation: Mixed Use Zoning: C4	Building ID: MIX 1838 Address: 733, 735 Lakeshore Rd E Site Area (ha/ac): 0.12 / 0.29 Res GFA (m2/sqft): / Ret GFA (m2/sqft): /	Tenure Res/Ret: Freehold/RNTL / RNTL Storeys Total: 2 # of Units Res/Ret: 4 / 1 Res Units per ha/ 34 / 14 Ret Units per ha/a 9 / 3 FSI: 0.26
Centre ID: 1618 Z Area Map: 6 Character Area: Lakeview NHD Designation: Mixed Use Zoning: C4	Building ID: MIX 1839 Address: 743, 745 Lakeshore Rd E Site Area (ha/ac): 0.04 / 0.09 Res GFA (m2/sqft): / Ret GFA (m2/sqft): /	Tenure Res/Ret: / Storeys Total: 2 # of Units Res/Ret: 2 / 3 Res Units per ha/ 57 / 23 Ret Units per ha/a 86 / 35 FSI:
Centre ID: 1619 Z Area Map: 6 Character Area: Lakeview NHD Designation: Mixed Use Zoning: C4	Building ID: MIX 1840 Address: 753, 755 Lakeshore Rd E Site Area (ha/ac): 0.06 / 0.16 Res GFA (m2/sqft): / Ret GFA (m2/sqft): 99 / 1,066	Tenure Res/Ret: / Storeys Total: 2 # of Units Res/Ret: 2 / 1 Res Units per ha/ 31 / 13 Ret Units per ha/a 16 / 6 FSI:

Residential Directory 2013: Mixed Residential/Retail

Centre ID: 1620 Z Area Map: 6 Character Area: Lakeview NHD Designation: Mixed Use Zoning: C4	Building ID: MIX 1841 Address: 1095, 1097 Lakeshore Rd E Site Area (ha/ac): 0.05 / 0.12 Res GFA (m2/sqft): / Ret GFA (m2/sqft): /	Tenure Res/Ret: RNTL / RNTL Storeys Total: 2 # of Units Res/Ret: 2 / 2 Res Units per ha/ 40 / 16 Ret Units per ha/a 40 / 16 FSI:
Centre ID: 1621 Z Area Map: 6 Character Area: Lakeview NHD Designation: Mixed Use Zoning: C4	Building ID: MIX 1842 Address: 1185 Lakeshore Rd E Site Area (ha/ac): 0.06 / 0.15 Res GFA (m2/sqft): / Ret GFA (m2/sqft): /	Tenure Res/Ret: / Storeys Total: 2 # of Units Res/Ret: 1 / 1 Res Units per ha/ 17 / 7 Ret Units per ha/a 17 / 7 FSI:
Centre ID: 1622 Z Area Map: 6 Character Area: Lakeview NHD Designation: Mixed Use Zoning: C4	Building ID: MIX 1843 Address: 1189 Lakeshore Rd E Site Area (ha/ac): 0.06 / 0.15 Res GFA (m2/sqft): / Ret GFA (m2/sqft): /	Tenure Res/Ret: Freehold / Freehold Storeys Total: 2 # of Units Res/Ret: 2 / 1 Res Units per ha/ 33 / 13 Ret Units per ha/a 17 / 7 FSI:
Centre ID: 1623 Z Area Map: 6 Character Area: Lakeview NHD Designation: Mixed Use Zoning: C4	Building ID: MIX 1844 Address: 1193 Lakeshore Rd E Site Area (ha/ac): 0.06 / 0.15 Res GFA (m2/sqft): / Ret GFA (m2/sqft): /	Tenure Res/Ret: Freehold/RNTL / RNTL Storeys Total: 2 # of Units Res/Ret: 2 / 1 Res Units per ha/ 33 / 13 Ret Units per ha/a 17 / 7 FSI:
Centre ID: 1624 Z Area Map: 6 Character Area: Lakeview NHD Designation: Mixed Use Zoning: C4	Building ID: MIX 1845 Address: 1195 Lakeshore Rd E Site Area (ha/ac): 0.06 / 0.15 Res GFA (m2/sqft): / Ret GFA (m2/sqft): 63 / 678	Tenure Res/Ret: / Storeys Total: 2 # of Units Res/Ret: 3 / 1 Res Units per ha/ 50 / 20 Ret Units per ha/a 17 / 7 FSI:
Centre ID: 1625 Z Area Map: 6 Character Area: Lakeview NHD Designation: Mixed Use Zoning: C4	Building ID: MIX 1846 Address: 981, 983 Lakeshore Rd E Site Area (ha/ac): 0.10 / 0.25 Res GFA (m2/sqft): 314 / 3,377 Ret GFA (m2/sqft): 314 / 3,377	Tenure Res/Ret: / Storeys Total: 2 # of Units Res/Ret: 6 / 2 Res Units per ha/ 60 / 24 Ret Units per ha/a 20 / 8 FSI: 0.63
Centre ID: 1626 Z Area Map: 6 Character Area: Lakeview NHD Designation: Mixed Use Zoning: C4	Building ID: MIX 1847 Address: 975, 977 Lakeshore Rd E Site Area (ha/ac): 0.05 / 0.12 Res GFA (m2/sqft): 103 / 1,109 Ret GFA (m2/sqft): 103 / 1,109	Tenure Res/Ret: / Storeys Total: 2 # of Units Res/Ret: 1 / 1 Res Units per ha/ 20 / 8 Ret Units per ha/a 20 / 8 FSI: 0.41

Residential Directory 2013: Mixed Residential/Retail

Centre ID: 1627 Z Area Map: 6 Character Area: Lakeview NHD Designation: Mixed Use Zoning: C4	Building ID: MIX 1848 Address: 951 Lakeshore Rd E Site Area (ha/ac): 0.06 / 0.15 Res GFA (m2/sqft): / Ret GFA (m2/sqft): /	Tenure Res/Ret: / RNTL Storeys Total: 2 # of Units Res/Ret: 1 / 2 Res Units per ha/ 17 / 7 Ret Units per ha/a 33 / 13 FSI:
Centre ID: 1628 Z Area Map: 7 Character Area: Lakeview NHD Designation: Mixed Use Zoning: C4	Building ID: MIX 1849 Address: 612 Lakeshore Rd E Site Area (ha/ac): 0.04 / 0.10 Res GFA (m2/sqft): 108 / 1,163 Ret GFA (m2/sqft): 108 / 1,163	Tenure Res/Ret: RNTL / RNTL Storeys Total: 3 # of Units Res/Ret: 2 / 1 Res Units per ha/ 50 / 20 Ret Units per ha/a 25 / 10 FSI: 0.54
Centre ID: 1629 Z Area Map: 1 Character Area: Lakeview NHD Designation: Mixed Use Zoning: C4	Building ID: MIX 1850 Address: 722, 724, 728, 730, 734 Lakeshore Rd E Site Area (ha/ac): 0.15 / 0.37 Res GFA (m2/sqft): 477 / 5,135 Ret GFA (m2/sqft): 709 / 7,632	Tenure Res/Ret: / Storeys Total: 3 # of Units Res/Ret: 4 / 5 Res Units per ha/ 27 / 11 Ret Units per ha/a 33 / 13 FSI: 0.79
Centre ID: 1630 Z Area Map: 1 Character Area: Lakeview NHD Designation: Mixed Use Zoning: C4	Building ID: MIX 1851 Address: 740 Lakeshore Rd E Site Area (ha/ac): 0.06 / 0.16 Res GFA (m2/sqft): 202 / 2,174 Ret GFA (m2/sqft): 202 / 2,174	Tenure Res/Ret: / Storeys Total: 2 # of Units Res/Ret: 2 / 1 Res Units per ha/ 31 / 13 Ret Units per ha/a 16 / 6 FSI: 0.63
Centre ID: 1631 Z Area Map: 7 Character Area: Lakeview NHD Designation: Mixed Use Zoning: C4	Building ID: MIX 1852 Address: 504 Lakeshore Rd E Site Area (ha/ac): 0.05 / 0.12 Res GFA (m2/sqft): / Ret GFA (m2/sqft): /	Tenure Res/Ret: RNTL / Freehold Storeys Total: 2 # of Units Res/Ret: 4 / 1 Res Units per ha/ 80 / 32 Ret Units per ha/a 20 / 8 FSI:
Centre ID: 1632 Z Area Map: 7 Character Area: Lakeview NHD Designation: Mixed Use Zoning: C4	Building ID: MIX 1853 Address: 624 Lakeshore Rd E Site Area (ha/ac): 0.05 / 0.12 Res GFA (m2/sqft): 215 / 2,310 Ret GFA (m2/sqft): 215 / 2,310	Tenure Res/Ret: RNTL / RNTL Storeys Total: 2 # of Units Res/Ret: 2 / 2 Res Units per ha/ 41 / 17 Ret Units per ha/a 41 / 17 FSI: 0.88
Centre ID: 1633 Z Area Map: 1 Character Area: Lakeview NHD Designation: Mixed Use Zoning: C4	Building ID: MIX 1854 Address: 756 Lakeshore Rd E Site Area (ha/ac): 0.10 / 0.25 Res GFA (m2/sqft): / Ret GFA (m2/sqft): /	Tenure Res/Ret: RNTL / Storeys Total: 1 # of Units Res/Ret: 1 / 3 Res Units per ha/ 10 / 4 Ret Units per ha/a 30 / 12 FSI:

Residential Directory 2013: Mixed Residential/Retail

Centre ID: 1634

Z Area Map: 49E

Character Area: Malton NHD

Designation: Mixed Use

Zoning: C3

Building ID: MIX 1857

Address: 2909, 2911 Derry Rd E

Site Area (ha/ac): 0.09 / 0.23

Res GFA (m2/sqft): 328 / 3,536

Ret GFA (m2/sqft): 359 / 3,868

Tenure Res/Ret: Freehold/RNTL / RNTL

Storeys Total: 2

of Units Res/Ret: 4 / 1

Res Units per ha/ 43 / 18

Ret Units per ha/a 11 / 4

FSI: 0.75

Centre ID: 1634

Z Area Map: 49E

Character Area: Malton NHD

Designation: Mixed Use

Zoning: C3

Building ID: MIX 1856

Address: 2921 Derry Rd E

Site Area (ha/ac): 0.15 / 0.37

Res GFA (m2/sqft): /

Ret GFA (m2/sqft): /

Tenure Res/Ret: /

Storeys Total: 2

of Units Res/Ret: 2 / 4

Res Units per ha/ 13 / 5

Ret Units per ha/a 27 / 11

FSI:

Centre ID: 1634

Z Area Map: 49E

Character Area: Malton NHD

Designation: Mixed Use

Zoning: C3

Building ID: MIX 1855

Address: 2889-2907 Derry Rd E

Site Area (ha/ac): 0.33 / 0.82

Res GFA (m2/sqft): /

Ret GFA (m2/sqft): /

Tenure Res/Ret: RNTL / RNTL

Storeys Total: 2

of Units Res/Ret: 10 / 10

Res Units per ha/ 30 / 12

Ret Units per ha/a 30 / 12

FSI:

Centre ID: 1635

Z Area Map: 49E

Character Area: Malton NHD

Designation: Mixed Use

Zoning: C4

Building ID: MIX 1858

Address: 7064, 7066, 7072, 7074 Airport Rd

Site Area (ha/ac): 0.14 / 0.35

Res GFA (m2/sqft): /

Ret GFA (m2/sqft): /

Tenure Res/Ret: /

Storeys Total: 2

of Units Res/Ret: 4 / 4

Res Units per ha/ 29 / 12

Ret Units per ha/a 29 / 12

FSI:

Centre ID: 1636

Z Area Map: 49E

Character Area: Malton NHD

Designation: Mixed Use

Zoning: C4

Building ID: MIX 1859

Address: 7086 Airport Rd

Site Area (ha/ac): 0.20 / 0.49

Res GFA (m2/sqft): 694 / 7,471

Ret GFA (m2/sqft): 612 / 6,585

Tenure Res/Ret: PCC / PCC

Storeys Total: 2

of Units Res/Ret: 7 / 7

Res Units per ha/ 35 / 14

Ret Units per ha/a 35 / 14

FSI: 0.65

Centre ID: 1637

Z Area Map: 49E

Character Area: Malton NHD

Designation: Mixed Use

Zoning: C4

Building ID: MIX 1860

Address: 7106-7120 Airport Rd

Site Area (ha/ac): 0.15 / 0.38

Res GFA (m2/sqft): 594 / 6,391

Ret GFA (m2/sqft): 594 / 6,391

Tenure Res/Ret: /

Storeys Total: 2

of Units Res/Ret: 7 / 6

Res Units per ha/ 45 / 18

Ret Units per ha/a 39 / 16

FSI: 0.77

Centre ID: 1638

Z Area Map: 49E

Character Area: Malton NHD

Designation: Mixed Use

Zoning: C4

Building ID: MIX 1861

Address: 7134-7156 Airport Rd

Site Area (ha/ac): 0.20 / 0.49

Res GFA (m2/sqft): 930 / 10,011

Ret GFA (m2/sqft): 930 / 10,011

Tenure Res/Ret: RNTL/Other / RNTL

Storeys Total: 2

of Units Res/Ret: 11 / 13

Res Units per ha/ 55 / 22

Ret Units per ha/a 65 / 26

FSI: 0.93

Residential Directory 2013: Mixed Residential/Retail

Centre ID: 1638 Z Area Map: 49E Character Area: Malton NHD Designation: Mixed Use Zoning: C4	Building ID: MIX 1862 Address: 7126 Airport Rd Site Area (ha/ac): 0.04 / 0.11 Res GFA (m2/sqft): 148 / 1,591 Ret GFA (m2/sqft): 137 / 1,477	Tenure Res/Ret: / Storeys Total: 2 # of Units Res/Ret: 2 / 1 Res Units per ha/ 46 / 19 Ret Units per ha/a 23 / 9 FSI: 0.65
Centre ID: 1639 Z Area Map: 49E Character Area: Malton NHD Designation: Mixed Use Zoning: C4	Building ID: MIX 1863 Address: 7160-7168 Airport Rd Site Area (ha/ac): 0.21 / 0.51 Res GFA (m2/sqft): 751 / 8,081 Ret GFA (m2/sqft): 682 / 7,345	Tenure Res/Ret: RNTL / RNTL Storeys Total: 2 # of Units Res/Ret: 9 / 5 Res Units per ha/ 43 / 18 Ret Units per ha/a 24 / 10 FSI: 0.69
Centre ID: 1640 Z Area Map: 49E Character Area: Malton NHD Designation: Mixed Use Zoning: C3	Building ID: MIX 1864 Address: 7040-7060 Airport Rd Site Area (ha/ac): 0.40 / 0.99 Res GFA (m2/sqft): / Ret GFA (m2/sqft): /	Tenure Res/Ret: RNTL / Freehold/RNTL Storeys Total: 2 # of Units Res/Ret: 11 / 11 Res Units per ha/ 28 / 11 Ret Units per ha/a 28 / 11 FSI:
Centre ID: 1641 Z Area Map: 49E Character Area: Malton NHD Designation: Mixed Use Zoning: C3	Building ID: MIX 1865 Address: 2857, 2859, 2861 Derry Rd E Site Area (ha/ac): 0.06 / 0.14 Res GFA (m2/sqft): / Ret GFA (m2/sqft): /	Tenure Res/Ret: RNTL / Freehold/RNTL Storeys Total: 2 # of Units Res/Ret: 3 / 3 Res Units per ha/ 54 / 22 Ret Units per ha/a 54 / 22 FSI:
Centre ID: 1642 Z Area Map: 7 Character Area: Mineola NHD Designation: Convenience Commercial Zoning: C1	Building ID: MIX 1866 Address: 1187 Hurontario St Site Area (ha/ac): 0.05 / 0.12 Res GFA (m2/sqft): 158 / 1,695 Ret GFA (m2/sqft): 158 / 1,695	Tenure Res/Ret: RNTL / RNTL Storeys Total: 2 # of Units Res/Ret: 2 / 2 Res Units per ha/ 40 / 16 Ret Units per ha/a 40 / 16 FSI: 0.63
Centre ID: 1643 Z Area Map: 7 Character Area: Mineola NHD Designation: Convenience Commercial Zoning: C1	Building ID: MIX 1867 Address: 1201-1207 Hurontario St Site Area (ha/ac): 0.16 / 0.40 Res GFA (m2/sqft): 490 / 5,279 Ret GFA (m2/sqft): 490 / 5,279	Tenure Res/Ret: RNTL / RNTL Storeys Total: 2 # of Units Res/Ret: 5 / 4 Res Units per ha/ 31 / 13 Ret Units per ha/a 25 / 10 FSI: 0.61
Centre ID: 1644 Z Area Map: 7 Character Area: Mineola NHD Designation: Convenience Commercial Zoning: C1	Building ID: MIX 1868 Address: 1211 Hurontario St Site Area (ha/ac): 0.53 / 1.31 Res GFA (m2/sqft): / Ret GFA (m2/sqft): /	Tenure Res/Ret: RNTL / RNTL Storeys Total: 1 # of Units Res/Ret: 3 / 4 Res Units per ha/ 6 / 2 Ret Units per ha/a 8 / 3 FSI:

Residential Directory 2013: Mixed Residential/Retail

Centre ID: 1645 Z Area Map: 7 Character Area: Mineola NHD Designation: Low Density II Zoning: R3-1	Building ID: MIX 1869 Address: 1503, 1505 Kenmuir Ave Site Area (ha/ac): 0.08 / 0.20 Res GFA (m2/sqft): 439 / 4,728 Ret GFA (m2/sqft): 220 / 2,364	Tenure Res/Ret: RNTL / RNTL Storeys Total: 3 # of Units Res/Ret: 3 / 1 Res Units per ha/ 38 / 15 Ret Units per ha/a 13 / 5 FSI: 0.82
Centre ID: 1646 Z Area Map: 7 Character Area: Mineola NHD Designation: Convenience Commercial Zoning: C1	Building ID: MIX 1870 Address: 466-500 South Service Rd Site Area (ha/ac): 0.37 / 0.91 Res GFA (m2/sqft): 1,004 / 10,807 Ret GFA (m2/sqft): 1,004 / 10,807	Tenure Res/Ret: Freehold/RNTL / Freehold/RNTL Storeys Total: 2 # of Units Res/Ret: 10 / 9 Res Units per ha/ 27 / 11 Ret Units per ha/a 24 / 10 FSI: 0.54
Centre ID: 1647 Z Area Map: 7 Character Area: Mineola NHD Designation: Convenience Commercial Zoning: C1	Building ID: MIX 1871 Address: 608-618 Arbor Rd Site Area (ha/ac): 0.14 / 0.35 Res GFA (m2/sqft): 333 / 3,586 Ret GFA (m2/sqft): 333 / 3,586	Tenure Res/Ret: RNTL / RNTL Storeys Total: 2 # of Units Res/Ret: 4 / 8 Res Units per ha/ 29 / 12 Ret Units per ha/a 57 / 23 FSI: 0.48
Centre ID: 1648 Z Area Map: 7 Character Area: Mineola NHD Designation: Convenience Commercial Zoning: C1	Building ID: MIX 1872 Address: 604,606 Arbor Rd Site Area (ha/ac): 0.07 / 0.17 Res GFA (m2/sqft): 245 / 2,635 Ret GFA (m2/sqft): 245 / 2,635	Tenure Res/Ret: Freehold/RNTL / Other Storeys Total: 2 # of Units Res/Ret: 2 / 2 Res Units per ha/ 29 / 12 Ret Units per ha/a 29 / 12 FSI: 0.70
Centre ID: 1649 Z Area Map: 38W Character Area: Streetsville CN Designation: Mixed Use Zoning: C4-28	Building ID: MIX 1873 Address: 131-141 Queen St S Site Area (ha/ac): 0.11 / 0.27 Res GFA (m2/sqft): 504 / 5,425 Ret GFA (m2/sqft): 504 / 5,425	Tenure Res/Ret: / Storeys Total: 2 # of Units Res/Ret: 6 / 6 Res Units per ha/ 55 / 22 Ret Units per ha/a 55 / 22 FSI: 0.92
Centre ID: 1650 Z Area Map: 39E Character Area: Streetsville CN Designation: Mixed Use Zoning: C4	Building ID: MIX 1874 Address: 180-188 Queen St S Site Area (ha/ac): 0.16 / 0.40 Res GFA (m2/sqft): 471 / 5,070 Ret GFA (m2/sqft): 471 / 5,070	Tenure Res/Ret: RNTL / Freehold/RNTL Storeys Total: 2 # of Units Res/Ret: 5 / 5 Res Units per ha/ 31 / 13 Ret Units per ha/a 31 / 13 FSI: 0.59
Centre ID: 1652 Z Area Map: 39E Character Area: Streetsville CN Designation: Mixed Use Zoning: C4	Building ID: MIX 1875 Address: 232, 234, 236, 238 Queen St S Site Area (ha/ac): 0.11 / 0.27 Res GFA (m2/sqft): / Ret GFA (m2/sqft): /	Tenure Res/Ret: RNTL / RNTL Storeys Total: 3 # of Units Res/Ret: 3 / 6 Res Units per ha/ 27 / 11 Ret Units per ha/a 55 / 22 FSI:

Residential Directory 2013: Mixed Residential/Retail

Centre ID: 1653 Z Area Map: 38W Character Area: Streetsville CN Designation: Mixed Use Zoning: C4	Building ID: MIX 1876 Address: 241-247 Queen St S Site Area (ha/ac): 0.18 / 0.44 Res GFA (m2/sqft): 1,195 / 12,863 Ret GFA (m2/sqft): 655 / 7,051	Tenure Res/Ret: / Storeys Total: 3 # of Units Res/Ret: 8 / 8 Res Units per ha/ 45 / 18 Ret Units per ha/a 45 / 18 FSI: 1.03
Centre ID: 1654 Z Area Map: 39E Character Area: Streetsville CN Designation: Mixed Use Zoning: C4	Building ID: MIX 1877 Address: 248, 252, 254, 256, 258/ 11 Queen St S/Thomas St Site Area (ha/ac): 0.26 / 0.64 Res GFA (m2/sqft): / Ret GFA (m2/sqft): /	Tenure Res/Ret: / Storeys Total: 2 # of Units Res/Ret: 3 / 6 Res Units per ha/ 12 / 5 Ret Units per ha/a 23 / 9 FSI:
Centre ID: 1655 Z Area Map: 38W Character Area: Streetsville CN Designation: Mixed Use Zoning: C4-38	Building ID: MIX 1878 Address: 1 Queen St S Site Area (ha/ac): 0.15 / 0.37 Res GFA (m2/sqft): 128 / 1,382 Ret GFA (m2/sqft): 128 / 1,382	Tenure Res/Ret: / Storeys Total: 2 # of Units Res/Ret: 1 / 1 Res Units per ha/ 7 / 3 Ret Units per ha/a 7 / 3 FSI: 0.17
Centre ID: 1656 Z Area Map: 39E Character Area: Streetsville CN Designation: Mixed Use Zoning: C4	Building ID: MIX 1879 Address: 264 Queen St S Site Area (ha/ac): 0.08 / 0.20 Res GFA (m2/sqft): / Ret GFA (m2/sqft): /	Tenure Res/Ret: / Storeys Total: 2 # of Units Res/Ret: 2 / 1 Res Units per ha/ 25 / 10 Ret Units per ha/a 12 / 5 FSI:
Centre ID: 1657 Z Area Map: 39E Character Area: Streetsville CN Designation: Mixed Use Zoning: C4	Building ID: MIX 1880 Address: 25 Tannery St Site Area (ha/ac): 0.11 / 0.27 Res GFA (m2/sqft): 259 / 2,792 Ret GFA (m2/sqft): 259 / 2,792	Tenure Res/Ret: Freehold/RNTL / Freehold/RNTL Storeys Total: 2 # of Units Res/Ret: 3 / 3 Res Units per ha/ 27 / 11 Ret Units per ha/a 27 / 11 FSI: 0.47
Centre ID: 1658 Z Area Map: 39E Character Area: Streetsville CN Designation: Mixed Use Zoning: C4	Building ID: MIX 1881 Address: 204, 206A, 206B, 206C, 206D, 206 E, 206 F Queen St S Site Area (ha/ac): 0.12 / 0.30 Res GFA (m2/sqft): 512 / 5,506 Ret GFA (m2/sqft): 512 / 5,506	Tenure Res/Ret: RNTL / RNTL Storeys Total: 2 # of Units Res/Ret: 5 / 5 Res Units per ha/ 42 / 17 Ret Units per ha/a 42 / 17 FSI: 0.85
Centre ID: 1659 Z Area Map: 39E Character Area: Streetsville CN Designation: Mixed Use Zoning: C4	Building ID: MIX 1884 Address: 214, 216 Queen St S Site Area (ha/ac): 0.04 / 0.10 Res GFA (m2/sqft): 159 / 1,707 Ret GFA (m2/sqft): 437 / 4,700	Tenure Res/Ret: / Storeys Total: 2 # of Units Res/Ret: 2 / 3 Res Units per ha/ 48 / 19 Ret Units per ha/a 72 / 29 FSI: 1.43

Residential Directory 2013: Mixed Residential/Retail

Centre ID: 1659 Z Area Map: 39E Character Area: Streetsville CN Designation: Mixed Use Zoning: C4	Building ID: MIX 1883 Address: 212 Queen St S Site Area (ha/ac): 0.02 / 0.05 Res GFA (m2/sqft): 354 / 3,810 Ret GFA (m2/sqft): 176 / 1,892	Tenure Res/Ret: RNTL / RNTL Storeys Total: 3 # of Units Res/Ret: 6 / 2 Res Units per ha/ 280 / 113 Ret Units per ha/a 93 / 38 FSI: 2.48
Centre ID: 1659 Z Area Map: 39E Character Area: Streetsville CN Designation: Mixed Use Zoning: C4	Building ID: MIX 1882 Address: 208, 210 Queen St S Site Area (ha/ac): 0.03 / 0.07 Res GFA (m2/sqft): 254 / 2,736 Ret GFA (m2/sqft): 254 / 2,736	Tenure Res/Ret: RNTL / RNTL Storeys Total: 2 # of Units Res/Ret: 5 / 3 Res Units per ha/ 167 / 67 Ret Units per ha/a 100 / 40 FSI: 1.69
Centre ID: 1660 Z Area Map: 39E Character Area: Streetsville CN Designation: Mixed Use Zoning: C4	Building ID: MIX 1885 Address: 220, 222, 224, 226 Queen St S Site Area (ha/ac): 0.18 / 0.44 Res GFA (m2/sqft): 892 / 9,602 Ret GFA (m2/sqft): 892 / 9,602	Tenure Res/Ret: RNTL / Freehold/RNTL Storeys Total: 2 # of Units Res/Ret: 8 / 5 Res Units per ha/ 44 / 18 Ret Units per ha/a 28 / 11 FSI: 0.99
Centre ID: 1660 Z Area Map: 39E Character Area: Streetsville CN Designation: Mixed Use Zoning: C4	Building ID: MIX 1886 Address: 228, 230 Queen St S Site Area (ha/ac): 0.05 / 0.13 Res GFA (m2/sqft): 358 / 3,858 Ret GFA (m2/sqft): 353 / 3,801	Tenure Res/Ret: / Storeys Total: 3 # of Units Res/Ret: 5 / 2 Res Units per ha/ 96 / 39 Ret Units per ha/a 38 / 16 FSI: 1.37
Centre ID: 1661 Z Area Map: 39E Character Area: Streetsville CN Designation: Mixed Use Zoning: C4	Building ID: MIX 1887 Address: 142 Queen St S Site Area (ha/ac): 0.07 / 0.17 Res GFA (m2/sqft): / Ret GFA (m2/sqft): /	Tenure Res/Ret: Freehold / Freehold Storeys Total: 1 # of Units Res/Ret: 1 / 1 Res Units per ha/ 14 / 6 Ret Units per ha/a 14 / 6 FSI:
Centre ID: 1662 Z Area Map: 38W Character Area: Streetsville CN Designation: Mixed Use Zoning: C4	Building ID: MIX 1888 Address: 15, 17 Main St Site Area (ha/ac): 0.08 / 0.20 Res GFA (m2/sqft): / Ret GFA (m2/sqft): /	Tenure Res/Ret: / Storeys Total: 2 # of Units Res/Ret: 1 / 3 Res Units per ha/ 13 / 5 Ret Units per ha/a 38 / 15 FSI:
Centre ID: 1663 Z Area Map: 38W Character Area: Streetsville CN Designation: Mixed Use Zoning: C4	Building ID: MIX 1889 Address: 235 Queen St S Site Area (ha/ac): 0.07 / 0.17 Res GFA (m2/sqft): 278 / 2,988 Ret GFA (m2/sqft): 183 / 1,969	Tenure Res/Ret: / Storeys Total: 3 # of Units Res/Ret: 4 / 1 Res Units per ha/ 58 / 23 Ret Units per ha/a 14 / 6 FSI: 0.67

Residential Directory 2013: Mixed Residential/Retail

Centre ID: 1664 Z Area Map: 38W Character Area: Streetsville CN Designation: Mixed Use Zoning: C4	Building ID: MIX 1890 Address: 237, 239 Queen St S Site Area (ha/ac): 0.05 / 0.12 Res GFA (m2/sqft): / Ret GFA (m2/sqft): /	Tenure Res/Ret: / Storeys Total: 2 # of Units Res/Ret: 1 / 1 Res Units per ha/ 20 / 8 Ret Units per ha/a 20 / 8 FSI:
Centre ID: 1665 Z Area Map: 38W Character Area: Streetsville CN Designation: Mixed Use Zoning: C4	Building ID: MIX 1891 Address: 257, 261 Queen St S Site Area (ha/ac): 0.10 / 0.25 Res GFA (m2/sqft): / Ret GFA (m2/sqft): /	Tenure Res/Ret: RNTL / RNTL Storeys Total: 2 # of Units Res/Ret: 7 / 2 Res Units per ha/ 70 / 28 Ret Units per ha/a 20 / 8 FSI:
Centre ID: 1666 Z Area Map: 38W Character Area: Streetsville CN Designation: Mixed Use Zoning: C4	Building ID: MIX 1892 Address: 275, 277, 277B Queen St S Site Area (ha/ac): 0.11 / 0.27 Res GFA (m2/sqft): / Ret GFA (m2/sqft): /	Tenure Res/Ret: / Storeys Total: 2 # of Units Res/Ret: 1 / 1 Res Units per ha/ 9 / 4 Ret Units per ha/a 9 / 4 FSI:
Centre ID: 1667 Z Area Map: 38W Character Area: Streetsville CN Designation: Mixed Use Zoning: C4	Building ID: MIX 1893 Address: 127 Queen St S Site Area (ha/ac): 0.06 / 0.15 Res GFA (m2/sqft): 219 / 2,357 Ret GFA (m2/sqft): 219 / 2,357	Tenure Res/Ret: / Storeys Total: 2 # of Units Res/Ret: 1 / 1 Res Units per ha/ 17 / 7 Ret Units per ha/a 17 / 7 FSI: 0.73
Centre ID: 1668 Z Area Map: 38W Character Area: Streetsville CN Designation: Mixed Use Zoning: C4	Building ID: MIX 1894 Address: 201,203 Queen St S Site Area (ha/ac): 0.10 / 0.25 Res GFA (m2/sqft): 148 / 1,593 Ret GFA (m2/sqft): 148 / 1,593	Tenure Res/Ret: RNTL / RNTL Storeys Total: 2 # of Units Res/Ret: 1 / 2 Res Units per ha/ 10 / 4 Ret Units per ha/a 20 / 8 FSI: 0.30
Centre ID: 1669 Z Area Map: 4 Character Area: Southdown EA Designation: Business Employment Zoning: E2-15	Building ID: MIX 1895 Address: 758 Southdown Rd Site Area (ha/ac): 0.82 / 2.03 Res GFA (m2/sqft): / Ret GFA (m2/sqft): /	Tenure Res/Ret: / Storeys Total: 2 # of Units Res/Ret: 1 / 1 Res Units per ha/ 1 / 0 Ret Units per ha/a 1 / 0 FSI:
Centre ID: 1670 Z Area Map: 3 Character Area: Clarkson Village CN Designation: Mixed Use Zoning: C4	Building ID: MIX 1896 Address: 1840-1862 Lakeshore Rd W Site Area (ha/ac): 0.42 / 1.03 Res GFA (m2/sqft): 2,413 / 25,974 Ret GFA (m2/sqft): 1,207 / 12,987	Tenure Res/Ret: Freehold/RNTL / Freehold/RNTL Storeys Total: 3 # of Units Res/Ret: 24 / 13 Res Units per ha/ 57 / 23 Ret Units per ha/a 31 / 13 FSI: 0.87

Residential Directory 2013: Mixed Residential/Retail

Centre ID: 1671 Z Area Map: 10 Character Area: Clarkson - Lorne Park NHD Designation: Mixed Use Zoning: D	Building ID: MIX 1897 Address: 1130, 1134, 1140 Clarkson Rd N Site Area (ha/ac): 0.18 / 0.44 Res GFA (m2/sqft): / Ret GFA (m2/sqft): /	Tenure Res/Ret: RNTL / RNTL Storeys Total: 2 # of Units Res/Ret: 4 / 3 Res Units per ha/ 22 / 9 Ret Units per ha/a 17 / 7 FSI:
Centre ID: 1672 Z Area Map: 10 Character Area: Clarkson Village CN Designation: Mixed Use Zoning: C4	Building ID: MIX 1898 Address: 1693-1707 Lakeshore Rd W Site Area (ha/ac): 0.37 / 0.91 Res GFA (m2/sqft): / Ret GFA (m2/sqft): /	Tenure Res/Ret: / Freehold/RNTL Storeys Total: 2 # of Units Res/Ret: 2 / 8 Res Units per ha/ 5 / 2 Ret Units per ha/a 22 / 9 FSI:
Centre ID: 1673 Z Area Map: 10 Character Area: Clarkson Village CN Designation: Mixed Use Zoning: C4	Building ID: MIX 1899 Address: 1661 Lakeshore Rd W Site Area (ha/ac): 0.10 / 0.25 Res GFA (m2/sqft): / Ret GFA (m2/sqft): /	Tenure Res/Ret: Freehold / Freehold Storeys Total: 3 # of Units Res/Ret: 2 / 1 Res Units per ha/ 20 / 8 Ret Units per ha/a 10 / 4 FSI:
Centre ID: 1674 Z Area Map: 10 Character Area: Clarkson Village CN Designation: Mixed Use Zoning: C4	Building ID: MIX 1900 Address: 1647, 1651 Lakeshore Rd W Site Area (ha/ac): 0.14 / 0.35 Res GFA (m2/sqft): / Ret GFA (m2/sqft): /	Tenure Res/Ret: RNTL / RNTL Storeys Total: 1 # of Units Res/Ret: 6 / 2 Res Units per ha/ 43 / 17 Ret Units per ha/a 14 / 6 FSI:
Centre ID: 1675 Z Area Map: 9 Character Area: Clarkson - Lorne Park NHD Designation: Mixed Use Zoning: C4	Building ID: MIX 1901 Address: 1146-1156 Birchview Dr Site Area (ha/ac): 0.09 / 0.23 Res GFA (m2/sqft): / Ret GFA (m2/sqft): /	Tenure Res/Ret: RNTL / Freehold/RNTL Storeys Total: 3 # of Units Res/Ret: 9 / 4 Res Units per ha/ 98 / 40 Ret Units per ha/a 44 / 18 FSI: 0.98
Centre ID: 1676 Z Area Map: 20 Character Area: Applewood NHD Designation: Convenience Commercial Zoning: C1	Building ID: MIX 1902 Address: 986-1040 Burnhamthorpe Rd E Site Area (ha/ac): 0.40 / 0.99 Res GFA (m2/sqft): 1,243 / 13,380 Ret GFA (m2/sqft): 1,243 / 13,380	Tenure Res/Ret: RNTL / Freehold/RNTL Storeys Total: 2 # of Units Res/Ret: 13 / 14 Res Units per ha/ 33 / 13 Ret Units per ha/a 35 / 14 FSI: 0.62
Centre ID: 1677 Z Area Map: 39E Character Area: Streetsville NHD Designation: Low Density I Zoning: R3	Building ID: MIX 1903 Address: 332 Queen St S Site Area (ha/ac): 0.10 / 0.25 Res GFA (m2/sqft): 41 / 438 Ret GFA (m2/sqft): 77 / 823	Tenure Res/Ret: Freehold / Freehold Storeys Total: 1 # of Units Res/Ret: 1 / 1 Res Units per ha/ 10 / 4 Ret Units per ha/a 10 / 4 FSI: 0.11

Residential Directory 2013: Mixed Residential/Retail

Centre ID: 1678 Z Area Map: 38W Character Area: Streetsville CN Designation: Mixed Use Zoning: C4	Building ID: MIX 1904 Address: 13 Main St Site Area (ha/ac): 0.05 / 0.12 Res GFA (m2/sqft): / Ret GFA (m2/sqft): /	Tenure Res/Ret: / Storeys Total: 2 # of Units Res/Ret: 1 / 1 Res Units per ha/ 20 / 8 Ret Units per ha/a 20 / 8 FSI:
Centre ID: 1679 Z Area Map: 38W Character Area: Streetsville CN Designation: Mixed Use Zoning: C4	Building ID: MIX 1905 Address: 209/6,8 Queen St S/Main St Site Area (ha/ac): 0.04 / 0.10 Res GFA (m2/sqft): / Ret GFA (m2/sqft): /	Tenure Res/Ret: / Storeys Total: 2 # of Units Res/Ret: 2 / 3 Res Units per ha/ 50 / 20 Ret Units per ha/a 75 / 30 FSI:
Centre ID: 1680 Z Area Map: 38W Character Area: Streetsville CN Designation: Mixed Use Zoning: C4	Building ID: MIX 1906 Address: 10 Main St Site Area (ha/ac): 0.03 / 0.07 Res GFA (m2/sqft): 167 / 1,794 Ret GFA (m2/sqft): 167 / 1,794	Tenure Res/Ret: / Storeys Total: 2 # of Units Res/Ret: 2 / 2 Res Units per ha/ 70 / 28 Ret Units per ha/a 70 / 28 FSI: 1.16
Centre ID: 1681 Z Area Map: 38W Character Area: Streetsville CN Designation: Mixed Use Zoning: C4	Building ID: MIX 1907 Address: 125 Queen St S Site Area (ha/ac): 0.06 / 0.15 Res GFA (m2/sqft): 176 / 1,889 Ret GFA (m2/sqft): 176 / 1,889	Tenure Res/Ret: RNTL / RNTL Storeys Total: 2 # of Units Res/Ret: 1 / 1 Res Units per ha/ 17 / 7 Ret Units per ha/a 17 / 7 FSI: 0.59
Centre ID: 1682 Z Area Map: 38W Character Area: Streetsville CN Designation: Mixed Use Zoning: C4	Building ID: MIX 1908 Address: 279, 281 Queen St S Site Area (ha/ac): 0.10 / 0.25 Res GFA (m2/sqft): / Ret GFA (m2/sqft): /	Tenure Res/Ret: / Storeys Total: 2 # of Units Res/Ret: 1 / 2 Res Units per ha/ 10 / 4 Ret Units per ha/a 20 / 8 FSI:
Centre ID: 1683 Z Area Map: 38W Character Area: Streetsville CN Designation: Mixed Use Zoning: C4	Building ID: MIX 1909 Address: 205 Queen St S Site Area (ha/ac): 0.03 / 0.07 Res GFA (m2/sqft): / Ret GFA (m2/sqft): /	Tenure Res/Ret: / Storeys Total: 2 # of Units Res/Ret: 2 / 3 Res Units per ha/ 67 / 27 Ret Units per ha/a 100 / 40 FSI:
Centre ID: 1684 Z Area Map: 38W Character Area: Streetsville CN Designation: Mixed Use Zoning: C4	Building ID: MIX 1910 Address: 49 Queen St S Site Area (ha/ac): 0.08 / 0.20 Res GFA (m2/sqft): / Ret GFA (m2/sqft): /	Tenure Res/Ret: / Storeys Total: 2 # of Units Res/Ret: 2 / 1 Res Units per ha/ 25 / 10 Ret Units per ha/a 13 / 5 FSI:

Residential Directory 2013: Mixed Residential/Retail

Centre ID: 1685 Z Area Map: 49E Character Area: Malton NHD Designation: Mixed Use Zoning: C3	Building ID: MIX 1911 Address: 2873-2887 Derry Rd E Site Area (ha/ac): 0.28 / 0.69 Res GFA (m2/sqft): / Ret GFA (m2/sqft): /	Tenure Res/Ret: RNTL / RNTL Storeys Total: 2 # of Units Res/Ret: 8 / 7 Res Units per ha/ 29 / 12 Ret Units per ha/a 25 / 10 FSI:
Centre ID: 1686 Z Area Map: 49E Character Area: Malton NHD Designation: Low Density I Zoning: R3	Building ID: MIX 1912 Address: 6 Scarboro St Site Area (ha/ac): 0.06 / 0.15 Res GFA (m2/sqft): 256 / 2,757 Ret GFA (m2/sqft): 97 / 1,042	Tenure Res/Ret: Freehold / Freehold Storeys Total: 2 # of Units Res/Ret: 1 / 1 Res Units per ha/ 17 / 7 Ret Units per ha/a 17 / 7 FSI: 0.59
Centre ID: 1687 Z Area Map: 8 Character Area: Port Credit CN Designation: Mixed Use Zoning: C4-35	Building ID: MIX 1913 Address: 113 Lakeshore Rd W Site Area (ha/ac): 0.05 / 0.12 Res GFA (m2/sqft): / Ret GFA (m2/sqft): /	Tenure Res/Ret: / Storeys Total: 2 # of Units Res/Ret: 3 / 1 Res Units per ha/ 60 / 24 Ret Units per ha/a 20 / 8 FSI:
Centre ID: 1688 Z Area Map: 22 Character Area: DT Cooksville Designation: Mixed Use Zoning: C4	Building ID: MIX 1914 Address: 37 Dundas St W Site Area (ha/ac): 0.05 / 0.12 Res GFA (m2/sqft): 148 / 1,593 Ret GFA (m2/sqft): 148 / 1,593	Tenure Res/Ret: / Storeys Total: 2 # of Units Res/Ret: 1 / 1 Res Units per ha/ 20 / 8 Ret Units per ha/a 20 / 8 FSI: 0.59
Centre ID: 1689 Z Area Map: 9 Character Area: Clarkson - Lorne Park NHD Designation: Mixed Use Zoning: C4	Building ID: MIX 1915 Address: 1136 Lorne Park Rd Site Area (ha/ac): 0.03 / 0.07 Res GFA (m2/sqft): 75 / 809 Ret GFA (m2/sqft): 75 / 809	Tenure Res/Ret: Freehold / RNTL Storeys Total: 2 # of Units Res/Ret: 1 / 1 Res Units per ha/ 33 / 13 Ret Units per ha/a 33 / 13 FSI: 0.50
Centre ID: 1690 Z Area Map: 8 Character Area: Port Credit NHD (West) Designation: Mixed Use Zoning: C4	Building ID: MIX 1916 Address: 176 Lakeshore Rd W Site Area (ha/ac): 0.06 / 0.15 Res GFA (m2/sqft): / Ret GFA (m2/sqft): /	Tenure Res/Ret: Freehold / Freehold Storeys Total: 2 # of Units Res/Ret: 1 / 1 Res Units per ha/ 16 / 7 Ret Units per ha/a 16 / 7 FSI: 1.14
Centre ID: 1691 Z Area Map: 38W Character Area: Streetsville CN Designation: Mixed Use Zoning: C4	Building ID: MIX 1917 Address: 11 Main St Site Area (ha/ac): 0.03 / 0.07 Res GFA (m2/sqft): / Ret GFA (m2/sqft): /	Tenure Res/Ret: RNTL / Freehold Storeys Total: 1 # of Units Res/Ret: 1 / 1 Res Units per ha/ 33 / 13 Ret Units per ha/a 33 / 13 FSI: 0.25

Residential Directory 2013: Mixed Residential/Retail

Centre ID: 1696

Z Area Map: 12

Character Area: Dixie EA

Designation: Mixed Use

Zoning: C3-2

Building ID: MIX 1922

Address: 1650 Dundas St E

Site Area (ha/ac): 3.74 / 9.25

Res GFA (m2/sqft): 6,138 / 66,071

Ret GFA (m2/sqft): 17,72 / 190,761

Tenure Res/Ret: RNTL / RNTL

Storeys Total: 2

of Units Res/Ret: 42 / 23

Res Units per ha/ 11 / 5

Ret Units per ha/a 6 / 2

FSI: 0.64

Centre ID: 1698

Z Area Map: 39E

Character Area: Streetsville CN

Designation: Low Density I

Zoning: R3

Building ID: MIX 1924

Address: 302 Queen St S

Site Area (ha/ac): 0.20 / 0.49

Res GFA (m2/sqft): 84 / 903

Ret GFA (m2/sqft): 126 / 1,356

Tenure Res/Ret: Freehold / Freehold

Storeys Total: 2

of Units Res/Ret: 1 / 1

Res Units per ha/ 5 / 2

Ret Units per ha/a 5 / 2

FSI: 0.11

Centre ID: 1705

Z Area Map: 8

Character Area: Port Credit CN

Designation: Mixed Use

Zoning: C4-25

Building ID: MIX 1938

Address: 120 Lakeshore Rd W

Site Area (ha/ac): 0.09 / 0.22

Res GFA (m2/sqft): 522 / 5,621

Ret GFA (m2/sqft): 267 / 2,877

Tenure Res/Ret: PCC / PCC

Storeys Total: 3

of Units Res/Ret: 4 / 4

Res Units per ha/ 45 / 18

Ret Units per ha/a 45 / 18

FSI: 0.89

Centre ID: 1706

Z Area Map: 44W

Character Area: Meadowvale Village NHD

Designation: Low Density I

Zoning: R2-10

Building ID: MIX 1939

Address: 6951 Second Line West

Site Area (ha/ac): 0.20 / 0.49

Res GFA (m2/sqft): 51 / 550

Ret GFA (m2/sqft): 93 / 998

Tenure Res/Ret: Freehold / Freehold

Storeys Total: 1

of Units Res/Ret: 1 / 1

Res Units per ha/ 5 / 2

Ret Units per ha/a 5 / 2

FSI: 0.07

Centre ID: 1738

Z Area Map: 6

Character Area: Lakeview NHD

Designation: Mixed Use

Zoning: C4

Building ID: MIX 1949

Address: 899 Lakeshore Rd E

Site Area (ha/ac): 0.03 / 0.08

Res GFA (m2/sqft): /

Ret GFA (m2/sqft): 0 / 0

Tenure Res/Ret: /

Storeys Total: 2

of Units Res/Ret: 1 / 1

Res Units per ha/ 31 / 13

Ret Units per ha/a 31 / 13

FSI:

Centre ID: 1739

Z Area Map: 15

Character Area: DT Hospital

Designation: Office

Zoning: O

Building ID: MIX 1950

Address: 2156 Hurontario St

Site Area (ha/ac): 0.20 / 0.50

Res GFA (m2/sqft): 280 / 3,014

Ret GFA (m2/sqft): 280 / 3,014

Tenure Res/Ret: /

Storeys Total: 2

of Units Res/Ret: 1 / 1

Res Units per ha/ 5 / 2

Ret Units per ha/a 5 / 2

FSI: 0.28

Centre ID: 1741

Z Area Map: 39E

Character Area: Streetsville CN

Designation: Mixed Use

Zoning: C4

Building ID: MIX 1952

Address: 35-39 Thomas St

Site Area (ha/ac): 0.20 / 0.50

Res GFA (m2/sqft): 119 / 1,280

Ret GFA (m2/sqft): 395 / 4,252

Tenure Res/Ret: /

Storeys Total: 3

of Units Res/Ret: 1 / 2

Res Units per ha/ 5 / 2

Ret Units per ha/a 10 / 4

FSI: 0.25

Residential Directory 2013: Mixed Residential/Retail

Centre ID: 1742

Z Area Map: 39E

Character Area: Streetsville CN

Designation: Mixed Use

Zoning: C4

Building ID: MIX 1953

Address: 215 Broadway St

Site Area (ha/ac): 0.09 / 0.23

Res GFA (m2/sqft): /

Ret GFA (m2/sqft): /

Tenure Res/Ret: Freehold / Freehold

Storeys Total: 2

of Units Res/Ret: 1 / 1

Res Units per ha/ 11 / 4

Ret Units per ha/a 11 / 4

FSI: 0.24

Centre ID: 1763

Z Area Map: 8

Character Area: Port Credit CN

Designation: High Density

Zoning: RA2-48

Building ID: MIX 1968

Address: 21 Park St E

Site Area (ha/ac): 0.10 / 0.25

Res GFA (m2/sqft): 173 / 1,860

Ret GFA (m2/sqft): 97 / 1,040

Tenure Res/Ret: Freehold / Freehold

Storeys Total: 2

of Units Res/Ret: 1 / 1

Res Units per ha/ 10 / 4

Ret Units per ha/a 10 / 4

FSI: 0.26

Residential Directory 2013: Residential Institutional

Centre ID: 237

Z Area Map: 27

Character Area: Rathwood NHD

Designation: Medium Density

Zoning: RM4-41

Building ID: RI 286

Building Name: Sunrise Assisted Living

Address: 1279 Burnhamthorpe Rd E

Site Area (ha/ac): 1.17 / 2.89

GFA (m2/sq.ft): 5,644 / 60,749

Tenure: RNTL

Storeys: 4

of Units: 84 **# of Beds:** 0

Units per ha/ac: 72 / 29

FSI: 0.48

Centre ID: 316

Z Area Map: 28

Character Area: Uptown MN

Designation: High Density

Zoning: RA3-8

Building ID: RI 1283

Building Name: Peel Youth Village

Address: 99 Acorn Pl

Site Area (ha/ac): 0.48 / 1.19

GFA (m2/sq.ft): 1,631 / 17,555

Tenure: RNTL-PNP

Storeys: 4

of Units: / **# of Beds:** 48

Units per ha/ac: /

FSI: 0.34

Centre ID: 428

Z Area Map: 39E

Character Area: Streetsville CN

Designation: Mixed Use

Zoning: C4-32

Building ID: RI 407

Building Name: Wecare Retirement Home Inc.

Address: 191 Broadway St

Site Area (ha/ac): 0.09 / 0.22

GFA (m2/sq.ft): 420 / 4,521

Tenure: RNTL

Storeys: 3

of Units: 10 **# of Beds:** 0

Units per ha/ac: 113 / 46

FSI: 0.47

Centre ID: 875

Z Area Map: 59

Character Area: Western Business Park EA

Designation: Mixed Use

Zoning: C3-14

Building ID: RI 718

Building Name: Ukranian Home for the Aged

Address: 3058 Winston Churchill Blvd

Site Area (ha/ac): 4.04 / 9.98

GFA (m2/sq.ft): 2,148 / 23,122

Tenure: RNTL-PRIVNPSC

Storeys: 3

of Units: 50 **# of Beds:** 0

Units per ha/ac: 12 / 5

FSI: 0.05

Centre ID: 968

Z Area Map: 26

Character Area: Rathwood NHD

Designation: High Density

Zoning: RA1-4

Building ID: RI 781

Building Name: Beechwood Court

Address: 1490 Rathburn Rd E

Site Area (ha/ac): 0.33 / 0.82

GFA (m2/sq.ft): 3,500 / 37,675

Tenure: RNTL

Storeys: 3

of Units: 65 **# of Beds:** 0

Units per ha/ac: 197 / 80

FSI: 1.06

Centre ID: 968

Z Area Map: 26

Character Area: Rathwood NHD

Designation: High Density

Zoning: RA1-4

Building ID: RI 983

Building Name: Beechwood Place

Address: 1500 Rathburn Rd E

Site Area (ha/ac): 0.78 / 1.94

GFA (m2/sq.ft): 8,831 / 95,059

Tenure: RNTL

Storeys: 4

of Units: 141 **# of Beds:** 0

Units per ha/ac: 180 / 73

FSI: 1.13

Centre ID: 1052

Z Area Map: 26

Character Area: Rathwood NHD

Designation: High Density

Zoning: RA1-25

Building ID: RI 954

Building Name: Meadowcroft Place

Address: 1130 Bough Beeches Blvd

Site Area (ha/ac): 1.15 / 2.84

GFA (m2/sq.ft): 4,420 / 47,578

Tenure: RNTL

Storeys: 1

of Units: 100 **# of Beds:** 0

Units per ha/ac: 87 / 35

FSI: 0.38

Residential Directory 2013: Residential Institutional

Centre ID: 1155

Z Area Map: 24

Character Area: UTM SPA

Designation: Institutional

Zoning: I-5

Building ID: RI 1073

Building Name: Erindale College Student Residences

Address: 3349, 3359 Mississauga Rd

Site Area (ha/ac): 1.78 / 4.39

GFA (m2/sq.ft): 13,414 / 144,392

Tenure: Residential Institution

Storeys: 5

of Units: **# of Beds:** 389

Units per ha/ac /

FSI: 0.75

Centre ID: 1299

Z Area Map: 15

Character Area: DT Cooksville

Designation: High Density

Zoning: RA1-15

Building ID: RI 1104

Building Name: Heritage House

Address: 73 King St W

Site Area (ha/ac): 0.61 / 1.51

GFA (m2/sq.ft): 4,058 / 43,686

Tenure: RNTL

Storeys: 3

of Units: 80 **# of Beds:** 0

Units per ha/ac 131 / 53

FSI: 0.67

Centre ID: 1300

Z Area Map: 15

Character Area: DT Hospital

Designation: High Density

Zoning: RA2-37

Building ID: RI 1105

Building Name: Chelsey Park Mississauga Long Term Care

Address: 2250 Hurontario St

Site Area (ha/ac): 0.59 / 1.46

GFA (m2/sq.ft): 6,101 / 65,673

Tenure: RNTL

Storeys: 4

of Units: **# of Beds:** 237

Units per ha/ac /

FSI: 1.03

Centre ID: 1308

Z Area Map: 8

Character Area: Mineola NHD

Designation: Low Density I

Zoning: R2-5

Building ID: RI 1113

Building Name: Scalabrinian Sisters Convent

Address: 1402 Hurontario St

Site Area (ha/ac): 0.22 / 0.54

GFA (m2/sq.ft): 276 / 2,975

Tenure: Residential Institution

Storeys: 2

of Units: 8 **# of Beds:** 0

Units per ha/ac 36 / 15

FSI: 0.13

Centre ID: 1312

Z Area Map: 48E

Character Area: Malton NHD

Designation: Low Density II

Zoning: R3

Building ID: RI 288

Building Name: Sisters of the Sacred Heart

Address: 3873 Brandon Gate Dr

Site Area (ha/ac): 0.07 / 0.17

GFA (m2/sq.ft): /

Tenure: Residential Institution

Storeys: 2

of Units: **# of Beds:** 0

Units per ha/ac /

FSI:

Centre ID: 1326

Z Area Map: 18

Character Area: Sheridan NHD

Designation: Medium Density

Zoning: RM4-23

Building ID: RI 1131

Building Name: Erin Mills Lodge Nursing Home

Address: 2132 Dundas St W

Site Area (ha/ac): 1.03 / 2.53

GFA (m2/sq.ft): 8,650 / 93,113

Tenure: RNTL

Storeys: 3

of Units: 142 **# of Beds:** 86

Units per ha/ac 139 / 56

FSI: 0.84

Centre ID: 1327

Z Area Map: 18

Character Area: Sheridan NHD

Designation: Low Density I

Zoning: R1

Building ID: RI 1132

Building Name: Queen of Apostles Renewal Centre

Address: 1617 Blythe Rd

Site Area (ha/ac): 5.71 / 14.11

GFA (m2/sq.ft): 2,769 / 29,806

Tenure: Residential Institution

Storeys: 1

of Units: 6 **# of Beds:** 0

Units per ha/ac 1 / 0

FSI: 0.05

Residential Directory 2013: Residential Institutional

Centre ID: 1328

Z Area Map: 17

Character Area: Sheridan NHD

Designation: Low Density II

Zoning: R1-48

Building ID: RI 1133

Building Name: Carmel Heights Seniors Residence

Address: 1720 Sherwood Forrest Cir

Site Area (ha/ac): 4.64 / 11.46

GFA (m2/sq.ft): /

Tenure: RNTL

Storeys: 3

of Units: 8 **# of Beds:** 48

Units per ha/ac: 2 / 1

FSI:

Centre ID: 1341

Z Area Map: 8

Character Area: Port Credit CN

Designation: High Density

Zoning: RA1-6

Building ID: RI 1144

Building Name: Mississauga Long Term Care Facility

Address: 26, 32 Peter St N

Site Area (ha/ac): 0.10 / 0.24

GFA (m2/sq.ft): 1,072 / 11,540

Tenure: RNTL

Storeys: 2

of Units: **# of Beds:** 55

Units per ha/ac: /

FSI: 1.11

Centre ID: 1354

Z Area Map: 11

Character Area: Clarkson - Lorne Park NHD

Designation: Low Density II

Zoning: R1-39

Building ID: RI 1157

Building Name: Sheridan Villa

Address: 2460 Truscott Dr

Site Area (ha/ac): 1.75 / 4.32

GFA (m2/sq.ft): 12,176 / 131,071

Tenure: RNTL-PNPSC

Storeys: 4

of Units: **# of Beds:** 142

Units per ha/ac: /

FSI: 0.70

Centre ID: 1355

Z Area Map: 3

Character Area: Clarkson - Lorne Park NHD

Designation: Low Density I, Greenbelt

Zoning: R1-36

Building ID: RI 1158

Building Name: Wavel Villa Senior Citizen Centre

Address: 880 Clarkson Rd S

Site Area (ha/ac): 1.39 / 4.33

GFA (m2/sq.ft): 3,399 / 36,588

Tenure: RNTL-PNPSC

Storeys: 2

of Units: 92 **# of Beds:** 0

Units per ha/ac: 66 / 27

FSI: 0.24

Centre ID: 1363

Z Area Map: 20

Character Area: Applewood NHD

Designation: Medium Density

Zoning: RM4-5

Building ID: RI 1167

Building Name: Meadowcroft Place

Address: 3051 Constitution Rd

Site Area (ha/ac): 0.65 / 1.61

GFA (m2/sq.ft): 2,758 / 29,688

Tenure: RNTL

Storeys: 1

of Units: 53 **# of Beds:** 0

Units per ha/ac: 81 / 33

FSI: 0.42

Centre ID: 1370

Z Area Map: 15

Character Area: DT Hospital

Designation: High Density

Zoning: RA1-25

Building ID: RI 1174

Building Name: Mississauga Lifecare Centre

Address: 55 Queensway W

Site Area (ha/ac): 1.08 / 2.67

GFA (m2/sq.ft): 4,500 / 48,439

Tenure: RNTL

Storeys: 3

of Units: **# of Beds:** 203

Units per ha/ac: /

FSI: 0.42

Centre ID: 1372

Z Area Map: 27

Character Area: Northeast EA (West)

Designation: Business Employment

Zoning: E2-66

Building ID: RI 1177

Building Name: Tyndall Estates Retirement Home

Address: 1044 Eglinton Ave E

Site Area (ha/ac): 0.37 / 0.91

GFA (m2/sq.ft): 2,300 / 24,758

Tenure: RNTL

Storeys: 3

of Units: 49 **# of Beds:** 0

Units per ha/ac: 132 / 54

FSI: 0.62

Residential Directory 2013: Residential Institutional

Centre ID: 1373	Building ID: RI 1178	Tenure: RNTL
Z Area Map: 27	Building Name: Tyndall Nursing Home	Storeys: 4
Character Area: Northeast EA (West)	Address: 1060 Eglinton Ave E	# of Units: # of Beds: 152
Designation: Business Employment	Site Area (ha/ac): 0.42 / 1.03	Units per ha/ac: /
Zoning: E2-66	GFA (m2/sq.ft): 3,855 / 41,496	FSI: 0.92

Centre ID: 1374	Building ID: RI 1182	Tenure: RNTL
Z Area Map: 38W	Building Name: Chelsey Park Nursing Home	Storeys: 2
Character Area: East Credit NHD	Address: 1742 Bristol Rd W	# of Units: # of Beds: 118
Designation: Low Density I	Site Area (ha/ac): 1.42 / 3.51	Units per ha/ac: /
Zoning: R1-35	GFA (m2/sq.ft): 3,103 / 33,397	FSI: 0.22

Centre ID: 1381	Building ID: RI 1189	Tenure: Residential Institution
Z Area Map: 7	Building Name: Halton/Peel Head Injury Home	Storeys: 1
Character Area: Lakeview NHD	Address: 1048 Cawthra Rd	# of Units: 8 # of Beds: 0
Designation: Medium Density	Site Area (ha/ac): 0.13 / 0.31	Units per ha/ac: 63 / 26
Zoning: R3	GFA (m2/sq.ft): 360 / 3,870	FSI: 0.29

Centre ID: 1386	Building ID: RI 1194	Tenure: RNTL
Z Area Map: 8	Building Name: The Wenleigh Nursing Home	Storeys: 3
Character Area: Sheridan CN	Address: 2065 Leanne Blvd	# of Units: # of Beds: 160
Designation: Office	Site Area (ha/ac): 1.08 / 2.67	Units per ha/ac: /
Zoning: O-1	GFA (m2/sq.ft): 9,373 / 100,890	FSI: 0.87

Centre ID: 1394	Building ID: RI 1202	Tenure: RNTL
Z Area Map: 36W	Building Name: MICBA Villa	Storeys: 4
Character Area: Hurontario NHD	Address: 175 Forum Dr	# of Units: # of Beds: 160
Designation: High Density	Site Area (ha/ac): 0.47 / 1.15	Units per ha/ac: /
Zoning: RA2-14	GFA (m2/sq.ft): 7,871 / 84,729	FSI: 1.69

Centre ID: 1396	Building ID: RI 1129	Tenure: RNTL
Z Area Map: 32	Building Name: Kimbermount Renaissance Village	Storeys: 7
Character Area: Central Erin Mills MN	Address: 4620 Kimbermount Ave	# of Units: 138 # of Beds: 0
Designation: High Density	Site Area (ha/ac): 0.43 / 1.07	Units per ha/ac: 318 / 129
Zoning: RA2-21	GFA (m2/sq.ft): 10,349 / 111,398	FSI: 2.39

Centre ID: 1397	Building ID: RI 972	Tenure: RNTL
Z Area Map: 14	Building Name: King Gardens Retirement	Storeys: 10
Character Area: DT Cooksville	Address: 85 King St E	# of Units: 153 # of Beds: 0
Designation: High Density	Site Area (ha/ac): 0.38 / 0.94	Units per ha/ac: 402 / 163
Zoning: RA4-11	GFA (m2/sq.ft): 8,621 / 92,799	FSI: 2.26

Residential Directory 2013: Residential Institutional

Centre ID: 1402

Z Area Map: 7

Character Area: Lakeview NHD

Designation: Low Density I

Zoning: R1-38

Building ID: RI 1208

Building Name: The Greenway Retirement Home

Address: 860 The Greenway

Site Area (ha/ac): 0.09 / 0.23

GFA (m2/sq.ft): 179 / 1,929

Tenure: RNTL

Storeys: 2

of Units: 7 **# of Beds:** 0

Units per ha/ac: 74 / 30

FSI: 0.19

Centre ID: 1418

Z Area Map: 39E

Character Area: Streetsville CN

Designation: Mixed Use

Zoning: C4-32

Building ID: RI 1227

Building Name: Streetsville Retirement Home

Address: 25 Thomas St

Site Area (ha/ac): 0.06 / 0.15

GFA (m2/sq.ft): 283 / 3,046

Tenure: RNTL

Storeys: 2

of Units: 11 **# of Beds:** 0

Units per ha/ac: 184 / 74

FSI: 0.47

Centre ID: 1422

Z Area Map: 39W

Character Area: Central Erin Mills MN

Designation: High Density

Zoning: RA2-27

Building ID: RI 1231

Building Name: Village of Erin Meadows LTC Centre

Address: 2930 Erin Centre Blvd

Site Area (ha/ac): 2.05 / 5.06

GFA (m2/sq.ft): 9,228 / 99,337

Tenure: RNTL

Storeys: 3

of Units: **# of Beds:** 180

Units per ha/ac: /

FSI: 0.45

Centre ID: 1426

Z Area Map: 37W

Character Area: East Credit NHD

Designation: High Density

Zoning: RA2-24

Building ID: RI 1235

Building Name: Yee Hong Centre for Geriatric Care

Address: 5510 Mavis Rd

Site Area (ha/ac): 1.58 / 3.90

GFA (m2/sq.ft): 17,667 / 190,172

Tenure: RNTL

Storeys: 5

of Units: **# of Beds:** 200

Units per ha/ac: /

FSI: 1.12

Centre ID: 1428

Z Area Map: 52W

Character Area: Meadowvale Village NHD

Designation: Low Density II

Zoning: R1-41

Building ID: RI 1237

Building Name: Extencicare Canada

Address: 855 John Watt Blvd

Site Area (ha/ac): 1.95 / 4.83

GFA (m2/sq.ft): 8,336 / 89,731

Tenure: RNTL

Storeys: 2

of Units: **# of Beds:** 140

Units per ha/ac: /

FSI: 0.43

Centre ID: 1435

Z Area Map: 40E

Character Area: Malton NHD

Designation: Medium Density

Zoning: RA1-25

Building ID: RI 1244

Building Name: Malton Village

Address: 7075 Rexwood Rd

Site Area (ha/ac): 2.10 / 5.19

GFA (m2/sq.ft): 10,959 / 117,970

Tenure: RNTL-PNPSC

Storeys: 3

of Units: **# of Beds:** 162

Units per ha/ac: /

FSI: 0.52

Centre ID: 1437

Z Area Map: 3

Character Area: Clarkson - Lorne Park NHD

Designation: Low Density II

Zoning: R1-40

Building ID: RI 1246

Building Name: Interim Place

Address: 733-735 Southdown Rd

Site Area (ha/ac): 0.52 / 1.28

GFA (m2/sq.ft): 2,097 / 22,577

Tenure: Residential Institution

Storeys: 2

of Units: **# of Beds:** 29

Units per ha/ac: /

FSI: 0.40

Residential Directory 2013: Residential Institutional

Centre ID: 1441

Z Area Map: 8

Character Area: Port Credit CN

Designation: High Density

Zoning: RA1-6

Building ID: RI 1250

Building Name: The Regency by Alert Care

Address: 29 Mississauga Rd N

Site Area (ha/ac): 0.50 / 1.24

GFA (m2/sq.ft): 5,794 / 62,370

Tenure: RNTL

Storeys: 4

of Units: 87 **# of Beds:** 0

Units per ha/ac: 173 / 70

FSI: 1.15

Centre ID: 1448

Z Area Map: 21

Character Area: Mississauga Valleys NHD

Designation: High Density

Zoning: RA4-26

Building ID: RI 1258

Building Name: Cawthra Gardens

Address: 590 Lolita Gdns

Site Area (ha/ac): 1.10 / 2.73

GFA (m2/sq.ft): 7,752 / 83,448

Tenure: RNTL

Storeys: 3

of Units: **# of Beds:** 192

Units per ha/ac: /

FSI: 0.70

Centre ID: 1460

Z Area Map: 31

Character Area: Central Erin Mills NHD

Designation: Medium Density

Zoning: RM4-8

Building ID: RI 1274

Building Name: Specialty Care Mississauga

Address: 4350 Mississauga Rd

Site Area (ha/ac): 0.96 / 2.37

GFA (m2/sq.ft): 8,941 / 96,243

Tenure: RNTL

Storeys: 3

of Units: **# of Beds:** 160

Units per ha/ac: /

FSI: 0.93

Centre ID: 1465

Z Area Map: 32

Character Area: Erin Mills NHD

Designation: High Density

Zoning: RA2-22

Building ID: RI 1288

Building Name: Sunrise Assisted Living of Erin Mills

Address: 4046 Erin Mills Pky

Site Area (ha/ac): 0.60 / 1.49

GFA (m2/sq.ft): 5,327 / 57,338

Tenure: RNTL

Storeys: 4

of Units: 70 **# of Beds:** 0

Units per ha/ac: 116 / 47

FSI: 0.88

Centre ID: 1482

Z Area Map: 29

Character Area: DT Core

Designation: Downtown Mixed Use

Zoning: CC2{1}

Building ID: RI 1307

Building Name: AMICA at City Centre

Address: 380 Princess Royal Dr

Site Area (ha/ac): 0.41 / 1.01

GFA (m2/sq.ft): 10,514 / 113,173

Tenure: RNTL

Storeys: 7

of Units: 138 **# of Beds:** 0

Units per ha/ac: 339 / 137

FSI: 2.58

Centre ID: 1484

Z Area Map: 28

Character Area: DT Core

Designation: Downtown Mixed Use

Zoning: CC2{3}

Building ID: RI 1310

Building Name:

Address: 100 Robert Speck Pky

Site Area (ha/ac): 0.89 / 2.21

GFA (m2/sq.ft): 9,941 / 107,012

Tenure: RNTL

Storeys: 4

of Units: 113 **# of Beds:** 0

Units per ha/ac: 126 / 51

FSI: 1.11

Centre ID: 1522

Z Area Map: 37W

Character Area: East Credit NHD

Designation: High Density

Zoning: RA4-44

Building ID: RI 1361

Building Name:

Address: 820 Scollard Crt

Site Area (ha/ac): 0.38 / 0.93

GFA (m2/sq.ft): 10,144 / 109,189

Tenure: RNTL

Storeys: 10

of Units: 140 **# of Beds:** 0

Units per ha/ac: 373 / 151

FSI: 2.70

Residential Directory 2013: Residential Institutional

Centre ID: 1532

Z Area Map: 24

Character Area: Erin Mills NHD

Designation: Mixed Use

Zoning: C3-9

Building ID: RI 1374

Building Name: Palisades on the Glen

Address: 1665 The Collegeway

Site Area (ha/ac): 0.45 / 1.11

GFA (m2/sq.ft): 15,473 / 166,555

Tenure: PCC-RNTL

Storeys: 20

of Units: 200 **# of Beds:** 0

Units per ha/ac: 444 / 180

FSI: 3.44

Centre ID: 1546

Z Area Map: 7

Character Area: Port Credit CN

Designation: High Density

Zoning: RA5-38

Building ID: RI 1400

Building Name:

Address: 33 Hurontario St

Site Area (ha/ac): 0.53 / 1.30

GFA (m2/sq.ft): 13,077 / 140,764

Tenure: RNTL

Storeys: 6

of Units: 150 **# of Beds:** 0

Units per ha/ac: 286 / 116

FSI: 2.49

Centre ID: 1740

Z Area Map: 3

Character Area: Clarkson - Lorne Park NHD

Designation: Low Density I

Zoning: R1-42

Building ID: RI 1951

Building Name: ARMAGH House

Address: 927 Meadow Wood Rd

Site Area (ha/ac): 1.05 / 2.59

GFA (m2/sq.ft): 880 / 9,473

Tenure: Residential Institution

Storeys: 2

of Units: 9 **# of Beds:** 0

Units per ha/ac: 9 / 3

FSI: 0.08

Centre ID: 1759

Z Area Map: 30

Character Area: East Credit NHD

Designation: High Density

Zoning: RA3-28

Building ID: RI 1964

Building Name:

Address: 1535 South Parade Crt

Site Area (ha/ac): 0.48 / 1.17

GFA (m2/sq.ft): 8,010 / 86,222

Tenure: RNTL

Storeys: 10

of Units: 125 **# of Beds:** 0

Units per ha/ac: 263 / 106

FSI: 1.69

Centre ID: 1760

Z Area Map: 10

Character Area: Clarkson Village CN

Designation: High Density

Zoning: RA2-34

Building ID: RI 1966

Building Name: The Walden Circle Retirement Residence

Address: 1907 Lakeshore Rd W

Site Area (ha/ac): 0.56 / 1.38

GFA (m2/sq.ft): 8,327 / 89,631

Tenure: RNTL

Storeys: 8

of Units: 121 **# of Beds:** 0

Units per ha/ac: 217 / 88

FSI: 1.49

Residential Directory 2013: Semi-Detached

Complex ID: S 1463	Complex Name:	Storeys: 3
Z Area Map: 52W	Address: 7155 Magistrate Terr	# of Units: 96
Character Area: Meadowvale Village NHD	Site Area (ha/ac): 2.65 / 6.56	Units per ha/ac: 36 / 15
Designation: Medium Density	GFA (m2/sq.ft): 15,48 / 166,644	FSI: 0.58
Zoning: RM4	Tenure: PCC	
Complex ID: S 1478	Complex Name:	Storeys: 2
Z Area Map: 39E	Address: 2270 Britannia Rd W	# of Units: 28
Character Area: Streetsville NHD	Site Area (ha/ac): 0.81 / 1.99	Units per ha/ac: 35 / 14
Designation: Low Density II	GFA (m2/sq.ft): 4,449 / 47,887	FSI: 0.55
Zoning: RM2-43	Tenure: PCC	
Complex ID: S 1726	Complex Name:	Storeys: 2
Z Area Map: 58	Address: 4847,4849 Half Moon Grov	# of Units: 2
Character Area: Churchill Meadows NHD	Site Area (ha/ac): 0.06 / 0.14	Units per ha/ac: 35 / 14
Designation: Medium Density	GFA (m2/sq.ft): 252 / 2,708	FSI: 0.44
Zoning: RM4-18	Tenure: PCC-RNTL	
Complex ID: S 1728	Complex Name: Manor Gates In Sawmill Valley	Storeys: 3
Z Area Map: 24	Address: 1915 Broad Hollow Gate	# of Units: 4
Character Area: Erin Mills NHD	Site Area (ha/ac): 0.21 / 0.52	Units per ha/ac: 19 / 8
Designation: Medium Density	GFA (m2/sq.ft): 1,048 / 11,286	FSI: 0.50
Zoning: RM4	Tenure: PCC	
Complex ID: S 1729	Complex Name:	Storeys: 2
Z Area Map: 9	Address: 1155 Birchview Dr	# of Units: 4
Character Area: Clarkson - Lorne Park NHD	Site Area (ha/ac): 0.25 / 0.62	Units per ha/ac: 16 / 6
Designation: Low Density II	GFA (m2/sq.ft): 955 / 10,285	FSI: 0.38
Zoning: RM1-18	Tenure: PCC	
Complex ID: S 1730	Complex Name: River Gate	Storeys: 1
Z Area Map: 45E	Address: 6425-6439 Rivergate Pl	# of Units: 6
Character Area: Streetsville NHD	Site Area (ha/ac): 0.37 / 0.91	Units per ha/ac: 16 / 7
Designation: Low Density II	GFA (m2/sq.ft): 829 / 8,925	FSI: 0.23
Zoning: RM4-39	Tenure: PCC	
Complex ID: S 1735	Complex Name:	Storeys:
Z Area Map: 19	Address: 1799-1863 Pagehurst Ave	# of Units: 24
Character Area: Applewood NHD	Site Area (ha/ac): 0.33 / 0.80	Units per ha/ac: 74 / 30
Designation: Medium Density	GFA (m2/sq.ft): 4,848 / 52,190	FSI: 1.49
Zoning: RM6-9	Tenure: Freehold-Common El	
Complex ID: S 1754	Complex Name:	Storeys: 2
Z Area Map: 9	Address: 1191-1203 Lorne Park Rd	# of Units: 4
Character Area: Clarkson - Lorne Park NHD	Site Area (ha/ac): 0.22 / 0.55	Units per ha/ac: 18 / 7
Designation: Low Density II	GFA (m2/sq.ft): 992 / 10,682	FSI: 0.45
Zoning: RM4-71	Tenure: PCC	

Residential Directory 2013 : Townhouse

Complex ID: T 1	Designation: Medium Density	Tenure: PCC
Z Area Map: 24	Zoning: RM4	# of Townhouse Blocks: 2
Character Area: Erindale NHD	Complex Name:	Storeys: 2
Address(es): 3220-3270 The Credit Woodlands	Site Area (ha/ac): 0.93 / 2.30	# of Units: 26
	GFA (m2/sq.ft): /	Units per ha/ac: 28 / 11
		FSI:

Complex ID: T 2	Designation: Medium Density	Tenure: PCC
Z Area Map: 23	Zoning: RM4	# of Townhouse Blocks: 11
Character Area: Erindale NHD	Complex Name:	Storeys: 3
Address(es): 3065 Lenester Dr	Site Area (ha/ac): 1.54 / 3.81	# of Units: 59
	GFA (m2/sq.ft): /	Units per ha/ac: 38 / 16
		FSI:

Complex ID: T 3	Designation: Medium Density	Tenure: PCC
Z Area Map: 23	Zoning: RM4	# of Townhouse Blocks: 2
Character Area: Erindale NHD	Complex Name:	Storeys: 3
Address(es): 830 Westlock Rd	Site Area (ha/ac): 0.51 / 1.26	# of Units: 22
	GFA (m2/sq.ft): /	Units per ha/ac: 43 / 17
		FSI:

Complex ID: T 4	Designation: Medium Density	Tenure: PCC
Z Area Map: 23	Zoning: RM4	# of Townhouse Blocks: 2
Character Area: Erindale NHD	Complex Name:	Storeys: 2
Address(es): 806 Stainton Dr	Site Area (ha/ac): 0.48 / 1.19	# of Units: 20
	GFA (m2/sq.ft): 2,321 / 24,984	Units per ha/ac: 42 / 17
		FSI: 0.48

Complex ID: T 5	Designation: Medium Density	Tenure: PCC
Z Area Map: 23	Zoning: RM4	# of Townhouse Blocks: 10
Character Area: Erindale NHD	Complex Name:	Storeys: 3
Address(es): 830 Stainton Dr	Site Area (ha/ac): 1.64 / 4.05	# of Units: 69
	GFA (m2/sq.ft): 7,990 / 86,006	Units per ha/ac: 42 / 17
		FSI: 0.49

Complex ID: T 6	Designation: Medium Density	Tenure: PCC
Z Area Map: 23	Zoning: RM4	# of Townhouse Blocks: 13
Character Area: Erindale NHD	Complex Name:	Storeys: 3
Address(es): 3025 Cedarglen Gate	Site Area (ha/ac): 2.24 / 5.53	# of Units: 95
	GFA (m2/sq.ft): 10,907 / 117,406	Units per ha/ac: 42 / 17
		FSI: 0.49

Complex ID: T 7	Designation: Medium Density	Tenure: RNTL
Z Area Map: 24	Zoning: RM4	# of Townhouse Blocks: 9
Character Area: Erindale NHD	Complex Name:	Storeys: 2
Address(es): 3400 The Credit Woodlands	Site Area (ha/ac): 2.33 / 5.76	# of Units: 67
	GFA (m2/sq.ft): 7,292 / 78,493	Units per ha/ac: 29 / 12
		FSI: 0.31

Residential Directory 2013 : Townhouse

Complex ID: T 8	Designation: Medium Density	Tenure: RNTL
Z Area Map: 24	Zoning: RM4	# of Townhouse Blocks: 5
Character Area: Erindale NHD	Complex Name: The Forestwood	Storeys: 3
Address(es): 1300 Forestwood Dr	Site Area (ha/ac): 1.13 / 2.79	# of Units: 39
	GFA (m2/sq.ft): 4,226 / 45,490	Units per ha/ac: 35 / 14
		FSI: 0.37

Complex ID: T 9	Designation: Medium Density	Tenure: PCC
Z Area Map: 24	Zoning: RM4	# of Townhouse Blocks: 2
Character Area: Erindale NHD	Complex Name:	Storeys: 2
Address(es): 3308,3360 The Credit Woodlands	Site Area (ha/ac): 1.29 / 3.19	# of Units: 40
	GFA (m2/sq.ft): /	Units per ha/ac: 31 / 13
		FSI:

Complex ID: T 24	Designation: Medium Density	Tenure: PCC
Z Area Map: 54W	Zoning: RM4	# of Townhouse Blocks: 9
Character Area: Meadowvale NHD	Complex Name:	Storeys: 3
Address(es): 7251 Copenhagen Rd	Site Area (ha/ac): 2.54 / 6.28	# of Units: 87
	GFA (m2/sq.ft): 10,264 / 110,484	Units per ha/ac: 34 / 14
		FSI: 0.40

Complex ID: T 26	Designation: Medium Density	Tenure: PCC
Z Area Map: 54W	Zoning: RM4	# of Townhouse Blocks: 8
Character Area: Meadowvale NHD	Complex Name:	Storeys: 3
Address(es): 7430 Copenhagen Rd	Site Area (ha/ac): 3.24 / 8.01	# of Units: 112
	GFA (m2/sq.ft): 13,443 / 144,704	Units per ha/ac: 35 / 14
		FSI: 0.41

Complex ID: T 28	Designation: Medium Density	Tenure: PCC
Z Area Map: 54W	Zoning: RM4	# of Townhouse Blocks: 8
Character Area: Meadowvale NHD	Complex Name:	Storeys: 3
Address(es): 7080 Copenhagen Rd	Site Area (ha/ac): 2.64 / 6.52	# of Units: 90
	GFA (m2/sq.ft): 11,287 / 121,496	Units per ha/ac: 34 / 14
		FSI: 0.43

Complex ID: T 29	Designation: Medium Density	Tenure: PCC
Z Area Map: 54W	Zoning: RM4	# of Townhouse Blocks: 7
Character Area: Meadowvale NHD	Complex Name: Park Place	Storeys: 3
Address(es): 7030 Copenhagen Rd	Site Area (ha/ac): 1.74 / 4.30	# of Units: 59
	GFA (m2/sq.ft): 8,138 / 87,600	Units per ha/ac: 34 / 14
		FSI: 0.47

Complex ID: T 30	Designation: Medium Density	Tenure: PCC
Z Area Map: 46W	Zoning: RM4	# of Townhouse Blocks: 1
Character Area: Meadowvale NHD	Complex Name:	Storeys: 3
Address(es): 7077 Estoril Rd	Site Area (ha/ac): 0.94 / 2.32	# of Units: 32
	GFA (m2/sq.ft): 4,524 / 48,698	Units per ha/ac: 34 / 14
		FSI: 0.48

Residential Directory 2013 : Townhouse

Complex ID: T 32	Designation: Medium Density	Tenure: PCC
Z Area Map: 46W	Zoning: RM4	# of Townhouse Blocks: 8
Character Area: Meadowvale NHD	Complex Name: Treetops	Storeys: 2
Address(es): 6855 Glen Erin Dr	Site Area (ha/ac): 1.44 / 3.56	# of Units: 49
	GFA (m2/sq.ft): 5,738 / 61,765	Units per ha/ac: 34 / 14
		FSI: 0.40

Complex ID: T 33	Designation: Medium Density	Tenure: PCC
Z Area Map: 46W	Zoning: RM4	# of Townhouse Blocks: 6
Character Area: Meadowvale NHD	Complex Name:	Storeys: 3
Address(es): 6860 Glen Erin Dr	Site Area (ha/ac): 1.25 / 3.09	# of Units: 43
	GFA (m2/sq.ft): 5,510 / 59,311	Units per ha/ac: 34 / 14
		FSI: 0.44

Complex ID: T 34	Designation: Medium Density	Tenure: PCC
Z Area Map: 46W	Zoning: RM4	# of Townhouse Blocks: 11
Character Area: Meadowvale NHD	Complex Name:	Storeys: 2
Address(es): 2779 Gananoque Dr	Site Area (ha/ac): 3.15 / 7.78	# of Units: 120
	GFA (m2/sq.ft): 12,324 / 132,659	Units per ha/ac: 38 / 15
		FSI: 0.39

Complex ID: T 35	Designation: Medium Density	Tenure: PCC
Z Area Map: 46W	Zoning: RM4	# of Townhouse Blocks: 9
Character Area: Meadowvale NHD	Complex Name:	Storeys: 2
Address(es): 2825 Gananoque Dr	Site Area (ha/ac): 2.04 / 5.04	# of Units: 70
	GFA (m2/sq.ft): /	Units per ha/ac: 34 / 14
		FSI:

Complex ID: T 36	Designation: Medium Density	Tenure: PCC
Z Area Map: 46W	Zoning: RM4	# of Townhouse Blocks: 12
Character Area: Meadowvale NHD	Complex Name:	Storeys: 2
Address(es): 6780 Formentera Ave	Site Area (ha/ac): 2.44 / 6.03	# of Units: 84
	GFA (m2/sq.ft): /	Units per ha/ac: 34 / 14
		FSI:

Complex ID: T 37	Designation: Medium Density	Tenure: PCC
Z Area Map: 46W	Zoning: RM4	# of Townhouse Blocks: 14
Character Area: Meadowvale NHD	Complex Name:	Storeys: 2
Address(es): 6777,6797 Formentera Ave	Site Area (ha/ac): 2.97 / 7.34	# of Units: 103
	GFA (m2/sq.ft): 11,707 / 126,017	Units per ha/ac: 35 / 14
		FSI: 0.39

Complex ID: T 39	Designation: Medium Density	Tenure: PCC
Z Area Map: 46W	Zoning: RM4	# of Townhouse Blocks: 9
Character Area: Meadowvale NHD	Complex Name:	Storeys: 2
Address(es): 6779 Glen Erin Dr	Site Area (ha/ac): 1.93 / 4.77	# of Units: 64
	GFA (m2/sq.ft): 7,469 / 80,398	Units per ha/ac: 33 / 13
		FSI: 0.39

Residential Directory 2013 : Townhouse

Complex ID: T 40	Designation: Medium Density	Tenure: PCC
Z Area Map: 46W	Zoning: RM4	# of Townhouse Blocks: 12
Character Area: Meadowvale NHD	Complex Name: Battleford Townhouses	Storeys: 2
Address(es): 2670,2700 Battleford Rd	Site Area (ha/ac): 2.64 / 6.52	# of Units: 90
	GFA (m2/sq.ft): 10,593 / 114,026	Units per ha/ac: 34 / 14
		FSI: 0.40

Complex ID: T 41	Designation: Medium Density	Tenure: PCC
Z Area Map: 46W	Zoning: RM4	# of Townhouse Blocks: 8
Character Area: Meadowvale NHD	Complex Name:	Storeys: 3
Address(es): 6449 Glen Erin Dr	Site Area (ha/ac): 1.34 / 3.31	# of Units: 57
	GFA (m2/sq.ft): 6,455 / 69,483	Units per ha/ac: 43 / 17
		FSI: 0.48

Complex ID: T 42	Designation: Medium Density	Tenure: PCC
Z Area Map: 46W	Zoning: RM4	# of Townhouse Blocks: 4
Character Area: Meadowvale NHD	Complex Name:	Storeys: 3
Address(es): 6240 Montevideo Rd	Site Area (ha/ac): 1.54 / 3.81	# of Units: 52
	GFA (m2/sq.ft): 7,364 / 79,268	Units per ha/ac: 34 / 14
		FSI: 0.48

Complex ID: T 43	Designation: Medium Density	Tenure: PCC
Z Area Map: 46W	Zoning: RM4	# of Townhouse Blocks: 9
Character Area: Meadowvale NHD	Complex Name:	Storeys: 3
Address(es): 6100 Montevideo Rd	Site Area (ha/ac): 2.14 / 5.29	# of Units: 75
	GFA (m2/sq.ft): 9,757 / 105,027	Units per ha/ac: 35 / 14
		FSI: 0.46

Complex ID: T 44	Designation: Medium Density	Tenure: PCC
Z Area Map: 46W	Zoning: RM4	# of Townhouse Blocks: 9
Character Area: Meadowvale NHD	Complex Name:	Storeys: 3
Address(es): 6040 Montevideo Rd	Site Area (ha/ac): 2.34 / 5.78	# of Units: 81
	GFA (m2/sq.ft): /	Units per ha/ac: 35 / 14
		FSI:

Complex ID: T 46	Designation: Medium Density	Tenure: PCC
Z Area Map: 46W	Zoning: RM4	# of Townhouse Blocks: 4
Character Area: Meadowvale NHD	Complex Name:	Storeys: 2
Address(es): 2617 Windwood Dr	Site Area (ha/ac): 1.03 / 2.55	# of Units: 34
	GFA (m2/sq.ft): 3,789 / 40,786	Units per ha/ac: 33 / 13
		FSI: 0.37

Complex ID: T 48	Designation: Medium Density	Tenure: PCC
Z Area Map: 46W	Zoning: RM4	# of Townhouse Blocks: 3
Character Area: Meadowvale NHD	Complex Name:	Storeys: 3
Address(es): 2755 Windwood Dr	Site Area (ha/ac): 1.94 / 4.79	# of Units: 68
	GFA (m2/sq.ft): 7,547 / 81,238	Units per ha/ac: 35 / 14
		FSI: 0.39

Residential Directory 2013 : Townhouse

Complex ID: T 49	Designation: Medium Density	Tenure: PCC
Z Area Map: 46W	Zoning: RM4	# of Townhouse Blocks: 8
Character Area: Meadowvale NHD	Complex Name:	Storeys: 2
Address(es): 2881 Windwood Dr	Site Area (ha/ac): 2.53 / 6.25	# of Units: 86
	GFA (m2/sq.ft): 10,246 / 110,291	Units per ha/ac: 34 / 14
		FSI: 0.40
Complex ID: T 50	Designation: Medium Density	Tenure: Freehold
Z Area Map: 46W	Zoning: RM5	# of Townhouse Blocks: 6
Character Area: Meadowvale NHD	Complex Name: Townwood Court	Storeys: 2
Address(es): 6152-6205 Townwood Crt	Site Area (ha/ac): 1.34 / 3.31	# of Units: 48
	GFA (m2/sq.ft): /	Units per ha/ac: 36 / 14
		FSI:
Complex ID: T 51	Designation: Medium Density	Tenure: PCC
Z Area Map: 46W	Zoning: RM4	# of Townhouse Blocks: 9
Character Area: Meadowvale NHD	Complex Name:	Storeys: 2
Address(es): 5730 Montevideo Rd	Site Area (ha/ac): 1.64 / 4.05	# of Units: 57
	GFA (m2/sq.ft): 7,159 / 77,061	Units per ha/ac: 35 / 14
		FSI: 0.44
Complex ID: T 52	Designation: Medium Density	Tenure: PCC
Z Area Map: 46W	Zoning: RM4	# of Townhouse Blocks: 11
Character Area: Meadowvale NHD	Complex Name:	Storeys: 3
Address(es): 5878 Montevideo Rd	Site Area (ha/ac): 1.74 / 4.30	# of Units: 60
	GFA (m2/sq.ft): 6,876 / 74,015	Units per ha/ac: 34 / 14
		FSI: 0.40
Complex ID: T 53	Designation: Medium Density	Tenure: PCC
Z Area Map: 46W	Zoning: RM4	# of Townhouse Blocks: 10
Character Area: Meadowvale NHD	Complex Name:	Storeys: 2
Address(es): 5610 Montevideo Rd	Site Area (ha/ac): 2.34 / 5.78	# of Units: 80
	GFA (m2/sq.ft): 9,104 / 97,998	Units per ha/ac: 34 / 14
		FSI: 0.39
Complex ID: T 54	Designation: Medium Density	Tenure: PCC
Z Area Map: 46W	Zoning: RM4	# of Townhouse Blocks: 7
Character Area: Meadowvale NHD	Complex Name:	Storeys: 2
Address(es): 5536 Montevideo Rd	Site Area (ha/ac): 1.94 / 4.79	# of Units: 67
	GFA (m2/sq.ft): 8,639 / 92,992	Units per ha/ac: 35 / 14
		FSI: 0.45
Complex ID: T 55	Designation: Medium Density	Tenure: PCC
Z Area Map: 46W	Zoning: RM4	# of Townhouse Blocks: 8
Character Area: Meadowvale NHD	Complex Name: The Winston Churchill Townhomes	Storeys: 2
Address(es): 6520 Corfu Rd	Site Area (ha/ac): 2.00 / 4.94	# of Units: 73
	GFA (m2/sq.ft): 9,944 / 107,040	Units per ha/ac: 37 / 15
		FSI: 0.50

Residential Directory 2013 : Townhouse

Complex ID: T 56
Z Area Map: 46W
Character Area: Meadowvale NHD
Address(es): 2651 Aquitaine Ave

Designation: Medium Density
Zoning: RM4
Complex Name: Meadow Lanes
Site Area (ha/ac): 2.53 / 6.25
GFA (m2/sq.ft): 12,511 / 134,672

Tenure: PCC
of Townhouse Blocks: 5
Storeys: 3
of Units: 86
Units per ha/ac: 34 / 14
FSI: 0.49

Complex ID: T 57
Z Area Map: 46W
Character Area: Meadowvale NHD
Address(es): 6679 Shelter Bay Rd

Designation: Medium Density
Zoning: RM4
Complex Name:
Site Area (ha/ac): 2.25 / 5.56
GFA (m2/sq.ft): 10,511 / 113,143

Tenure: PCC
of Townhouse Blocks: 3
Storeys: 2
of Units: 78
Units per ha/ac: 35 / 14
FSI: 0.47

Complex ID: T 58
Z Area Map: 46W
Character Area: Meadowvale NHD
Address(es): 2701 Aquitaine Ave

Designation: Medium Density
Zoning: RM4
Complex Name:
Site Area (ha/ac): 2.80 / 6.92
GFA (m2/sq.ft): 11,395 / 122,659

Tenure: PCC
of Townhouse Blocks: 11
Storeys: 2
of Units: 97
Units per ha/ac: 35 / 14
FSI: 0.41

Complex ID: T 61
Z Area Map: 46W
Character Area: Meadowvale NHD
Address(es): 5525-5555/6520,6530 Montevideo Rd/Glen Erin Dr

Designation: Medium Density
Zoning: RM4
Complex Name: Bristol Court Townhouses
Site Area (ha/ac): 1.30 / 3.21
GFA (m2/sq.ft): 4,680 / 50,377

Tenure: CDM
of Townhouse Blocks: 6
Storeys: 2
of Units: 43
Units per ha/ac: 33 / 13
FSI: 0.36

Complex ID: T 62
Z Area Map: 46W
Character Area: Meadowvale NHD
Address(es): 6310,6330,6350 Montevideo Rd

Designation: Medium Density
Zoning: RM4
Complex Name: Waterford Townhouses
Site Area (ha/ac): 1.22 / 3.01
GFA (m2/sq.ft): /

Tenure: RNTL
of Townhouse Blocks: 5
Storeys: 2
of Units: 34
Units per ha/ac: 28 / 11
FSI:

Complex ID: T 64
Z Area Map: 46W
Character Area: Meadowvale NHD
Address(es): 6680 Shelter Bay Rd

Designation: Medium Density
Zoning: RM4
Complex Name: The Meadows Cooperative Homes
Site Area (ha/ac): 1.11 / 2.74
GFA (m2/sq.ft): 6,532 / 70,312

Tenure: COOP-FED
of Townhouse Blocks: 3
Storeys: 3
of Units: 61
Units per ha/ac: 55 / 22
FSI: 0.59

Complex ID: T 88
Z Area Map: 48E
Character Area: Malton NHD
Address(es): 7030 Netherbrae Rd

Designation: Medium Density
Zoning: RM4
Complex Name: Woodbine Square
Site Area (ha/ac): 1.08 / 2.67
GFA (m2/sq.ft): 6,816 / 73,369

Tenure: PCC
of Townhouse Blocks: 4
Storeys: 2
of Units: 46
Units per ha/ac: 43 / 17
FSI: 0.63

Residential Directory 2013 : Townhouse

Complex ID: T 89	Designation: Medium Density	Tenure: PCC
Z Area Map: 48E	Zoning: RM4	# of Townhouse Blocks: 4
Character Area: Malton NHD	Complex Name:	Storeys: 2
Address(es): 7033 Netherbrae Rd	Site Area (ha/ac): 1.12 / 2.77	# of Units: 48
	GFA (m2/sq.ft): 7,112 / 76,555	Units per ha/ac: 43 / 17
		FSI: 0.64

Complex ID: T 90	Designation: Medium Density	Tenure: PCC
Z Area Map: 48E	Zoning: RM4	# of Townhouse Blocks: 4
Character Area: Malton NHD	Complex Name:	Storeys: 2
Address(es): 3860 Morning Star Dr	Site Area (ha/ac): 1.23 / 3.04	# of Units: 41
	GFA (m2/sq.ft): 5,449 / 58,654	Units per ha/ac: 33 / 13
		FSI: 0.44

Complex ID: T 91	Designation: Medium Density	Tenure: PCC
Z Area Map: 48E	Zoning: RM4	# of Townhouse Blocks: 3
Character Area: Malton NHD	Complex Name:	Storeys: 2
Address(es): 7450 Darcel Ave	Site Area (ha/ac): 0.83 / 2.05	# of Units: 27
	GFA (m2/sq.ft): 8,290 / 89,236	Units per ha/ac: 33 / 13
		FSI: 1.00

Complex ID: T 92	Designation: Medium Density	Tenure: PCC
Z Area Map: 48E	Zoning: RM4	# of Townhouse Blocks: 5
Character Area: Malton NHD	Complex Name:	Storeys: 2
Address(es): 7406 Darcel Ave	Site Area (ha/ac): 0.91 / 2.25	# of Units: 39
	GFA (m2/sq.ft): 4,552 / 48,999	Units per ha/ac: 43 / 17
		FSI: 0.50

Complex ID: T 93	Designation: Medium Density	Tenure: PCC
Z Area Map: 48E	Zoning: RM4	# of Townhouse Blocks: 5
Character Area: Malton NHD	Complex Name:	Storeys: 3
Address(es): 4020/7707 Brandon Gate Dr/Darcel Ave	Site Area (ha/ac): 1.06 / 2.62	# of Units: 36
	GFA (m2/sq.ft): 4,936 / 53,132	Units per ha/ac: 34 / 14
		FSI: 0.47

Complex ID: T 95	Designation: Medium Density	Tenure: PCC
Z Area Map: 48E	Zoning: RM4	# of Townhouse Blocks: 11
Character Area: Malton NHD	Complex Name:	Storeys: 3
Address(es): 3525 Brandon Gate Dr	Site Area (ha/ac): 2.74 / 6.77	# of Units: 101
	GFA (m2/sq.ft): 12,077 / 130,000	Units per ha/ac: 37 / 15
		FSI: 0.44

Complex ID: T 96	Designation: Medium Density	Tenure: PCC
Z Area Map: 48E	Zoning: RM4	# of Townhouse Blocks: 8
Character Area: Malton NHD	Complex Name:	Storeys: 2
Address(es): 7475 Goreway Dr	Site Area (ha/ac): 1.92 / 4.74	# of Units: 77
	GFA (m2/sq.ft): 9,166 / 98,660	Units per ha/ac: 40 / 16
		FSI: 0.48

Residential Directory 2013 : Townhouse

Complex ID: T 97	Designation: Medium Density	Tenure: PCC
Z Area Map: 48W	Zoning: RM4	# of Townhouse Blocks: 5
Character Area: Malton NHD	Complex Name:	Storeys: 2
Address(es): 3430 Brandon Gate Dr	Site Area (ha/ac): 0.96 / 2.37	# of Units: 32
	GFA (m2/sq.ft): 5,065 / 54,521	Units per ha/ac: 33 / 13
		FSI: 0.53

Complex ID: T 98	Designation: Medium Density	Tenure: PCC
Z Area Map: 48W	Zoning: RM4	# of Townhouse Blocks: 4
Character Area: Malton NHD	Complex Name: Goreway Mews	Storeys: 3
Address(es): 7560 Goreway Dr	Site Area (ha/ac): 0.86 / 2.13	# of Units: 37
	GFA (m2/sq.ft): 4,296 / 46,243	Units per ha/ac: 43 / 17
		FSI: 0.50

Complex ID: T 99	Designation: Medium Density	Tenure: PCC
Z Area Map: 48W	Zoning: RM4	# of Townhouse Blocks: 11
Character Area: Malton NHD	Complex Name:	Storeys: 3
Address(es): 7500 Goreway Dr	Site Area (ha/ac): 2.26 / 5.58	# of Units: 97
	GFA (m2/sq.ft): 11,270 / 121,313	Units per ha/ac: 43 / 17
		FSI: 0.50

Complex ID: T 100	Designation: Medium Density	Tenure: PCC
Z Area Map: 48W	Zoning: RM4	# of Townhouse Blocks: 5
Character Area: Malton NHD	Complex Name:	Storeys: 2
Address(es): 7440 Goreway Dr	Site Area (ha/ac): 0.92 / 2.27	# of Units: 39
	GFA (m2/sq.ft): 4,066 / 43,767	Units per ha/ac: 42 / 17
		FSI: 0.44

Complex ID: T 101	Designation: Medium Density	Tenure: PCC
Z Area Map: 48W	Zoning: RM4	# of Townhouse Blocks: 9
Character Area: Malton CN	Complex Name:	Storeys: 3
Address(es): 3435/7255 Jolliffe Ave/Dooley Dr	Site Area (ha/ac): 1.90 / 4.69	# of Units: 75
	GFA (m2/sq.ft): 12,135 / 130,624	Units per ha/ac: 39 / 16
		FSI: 0.64

Complex ID: T 103	Designation: Medium Density	Tenure: PCC
Z Area Map: 48E	Zoning: RM4	# of Townhouse Blocks: 4
Character Area: Malton NHD	Complex Name:	Storeys: 2
Address(es): 3600 Morning Star Dr	Site Area (ha/ac): 0.89 / 2.20	# of Units: 32
	GFA (m2/sq.ft): 3,855 / 41,496	Units per ha/ac: 36 / 15
		FSI: 0.43

Complex ID: T 105	Designation: Medium Density	Tenure: PCC
Z Area Map: 45E	Zoning: RM4	# of Townhouse Blocks: 11
Character Area: East Credit NHD	Complex Name:	Storeys: 2
Address(es): 6050 Bidwell Tr	Site Area (ha/ac): 1.93 / 4.77	# of Units: 74
	GFA (m2/sq.ft): /	Units per ha/ac: 38 / 16
		FSI:

Residential Directory 2013 : Townhouse

Complex ID: T 106	Designation: Medium Density	Tenure: RNTL
Z Area Map: 48E	Zoning: RM9	# of Townhouse Blocks: 4
Character Area: Malton NHD	Complex Name: Elder Garden Apartments	Storeys: 3
Address(es): 7555 Goreway Dr	Site Area (ha/ac): 4.27 / 10.55	# of Units: 272
	GFA (m2/sq.ft): 21,096 / 227,083	Units per ha/ac: 64 / 26
		FSI: 0.49

Complex ID: T 166	Designation: Low Density II	Tenure: Freehold
Z Area Map: 37W	Zoning: RM5	# of Townhouse Blocks: 6
Character Area: East Credit NHD	Complex Name: Victory Estates	Storeys: 2
Address(es): 906-972 Cardington St	Site Area (ha/ac): 1.00 / 2.47	# of Units: 45
	GFA (m2/sq.ft): 5,625 / 60,549	Units per ha/ac: 45 / 18
		FSI: 0.56

Complex ID: T 171	Designation: Medium Density	Tenure: Freehold
Z Area Map: 38E	Zoning: RM5	# of Townhouse Blocks: 18
Character Area: East Credit NHD	Complex Name: Credit Woods	Storeys: 2
Address(es): 5237-5270/5230-5255/911-1069 Cinnamon Rd/Akicante St/Blizzard Rd	Site Area (ha/ac): 3.00 / 7.41	# of Units: 122
	GFA (m2/sq.ft): 18,300 / 196,986	Units per ha/ac: 41 / 16
		FSI: 0.61

Complex ID: T 173	Designation: Medium Density	Tenure: PCC
Z Area Map: 20	Zoning: RM9	# of Townhouse Blocks:
Character Area: Applewood NHD	Complex Name: San Tropez Building No. 1	Storeys: 4
Address(es): 3050,3040 Constitution Blvd	Site Area (ha/ac): 1.76 / 4.35	# of Units: 155
	GFA (m2/sq.ft): 24,867 / 267,675	Units per ha/ac: 88 / 36
		FSI: 1.41

Complex ID: T 175	Designation: Medium Density	Tenure: PCC
Z Area Map: 20	Zoning: RM9	# of Townhouse Blocks:
Character Area: Applewood NHD	Complex Name: San Tropez Building No. 3	Storeys: 4
Address(es): 1055 Dundas St E	Site Area (ha/ac): 0.88 / 2.17	# of Units: 64
	GFA (m2/sq.ft): 4,367 / 47,004	Units per ha/ac: 73 / 29
		FSI: 0.50

Complex ID: T 176	Designation: Medium Density	Tenure: PCC
Z Area Map: 20	Zoning: RM9	# of Townhouse Blocks: 2
Character Area: Applewood NHD	Complex Name: San Tropez Building No. 4	Storeys: 4
Address(es): 3060/3055 Constitution Blvd/Tomken Rd	Site Area (ha/ac): 1.76 / 4.35	# of Units: 131
	GFA (m2/sq.ft): 20,871 / 224,661	Units per ha/ac: 74 / 30
		FSI: 1.19

Complex ID: T 181	Designation: Medium Density	Tenure: Freehold
Z Area Map: 38E	Zoning: RM5	# of Townhouse Blocks: 3
Character Area: East Credit NHD	Complex Name:	Storeys: 2
Address(es): 5156-5190 Dartmoore Crt	Site Area (ha/ac): 0.57 / 1.41	# of Units: 18
	GFA (m2/sq.ft): /	Units per ha/ac: 32 / 13
		FSI:

Residential Directory 2013 : Townhouse

Complex ID: T 182	Designation: Medium Density	Tenure: RNTL
Z Area Map: 20	Zoning: RM4	# of Townhouse Blocks: 8
Character Area: Applewood NHD	Complex Name: Forest Manor	Storeys: 2
Address(es): 1370 Silver Spear Rd	Site Area (ha/ac): 1.62 / 4.00	# of Units: 64
	GFA (m2/sq.ft): 7,965 / 85,737	Units per ha/ac: 40 / 16
		FSI: 0.49

Complex ID: T 183	Designation: Medium Density	Tenure: RNTL
Z Area Map: 20	Zoning: RM4	# of Townhouse Blocks: 4
Character Area: Applewood NHD	Complex Name:	Storeys: 2
Address(es): 1350 Winding Tr	Site Area (ha/ac): 2.44 / 6.03	# of Units: 99
	GFA (m2/sq.ft): 11,441 / 123,154	Units per ha/ac: 41 / 16
		FSI: 0.47

Complex ID: T 184	Designation: Medium Density	Tenure: RNTL-PNP
Z Area Map: 20	Zoning: RM4	# of Townhouse Blocks: 8
Character Area: Applewood NHD	Complex Name:	Storeys: 2
Address(es): 3070 Queen Frederica Dr	Site Area (ha/ac): 1.56 / 3.85	# of Units: 63
	GFA (m2/sq.ft): /	Units per ha/ac: 40 / 16
		FSI:

Complex ID: T 185	Designation: Medium Density	Tenure: Freehold
Z Area Map: 38E	Zoning: RM5	# of Townhouse Blocks: 3
Character Area: East Credit NHD	Complex Name: East Mill Townhouses	Storeys: 2
Address(es): 5016-5050 East Mill Rd	Site Area (ha/ac): 0.39 / 0.96	# of Units: 16
	GFA (m2/sq.ft): 2,461 / 26,491	Units per ha/ac: 41 / 17
		FSI: 0.63

Complex ID: T 186	Designation: Medium Density	Tenure: PCC
Z Area Map: 20	Zoning: RM4	# of Townhouse Blocks: 2
Character Area: Applewood NHD	Complex Name: Quetico Court	Storeys: 2
Address(es): 3150 Queen Frederica Dr	Site Area (ha/ac): 0.44 / 1.09	# of Units: 16
	GFA (m2/sq.ft): /	Units per ha/ac: 36 / 15
		FSI:

Complex ID: T 187	Designation: Medium Density	Tenure: RNTL
Z Area Map: 19	Zoning: RM4	# of Townhouse Blocks: 2
Character Area: Applewood NHD	Complex Name:	Storeys: 2
Address(es): 1400 Winding Tr	Site Area (ha/ac): 1.24 / 3.06	# of Units: 50
	GFA (m2/sq.ft): /	Units per ha/ac: 40 / 16
		FSI:

Complex ID: T 188	Designation: Medium Density	Tenure: PCC
Z Area Map: 19	Zoning: RM4	# of Townhouse Blocks: 1
Character Area: Applewood NHD	Complex Name:	Storeys: 2
Address(es): 1310 Gulleden Dr	Site Area (ha/ac): 0.55 / 1.36	# of Units: 23
	GFA (m2/sq.ft): /	Units per ha/ac: 42 / 17
		FSI:

Residential Directory 2013 : Townhouse

Complex ID: T 189	Designation: Medium Density	Tenure: RNTL
Z Area Map: 19	Zoning: RM4	# of Townhouse Blocks: 1
Character Area: Applewood NHD	Complex Name:	Storeys: 2
Address(es): 3516 Havenwood Dr	Site Area (ha/ac): 0.55 / 1.36	# of Units: 24
	GFA (m2/sq.ft): /	Units per ha/ac: 44 / 18
		FSI:

Complex ID: T 190	Designation: Medium Density	Tenure: RNTL
Z Area Map: 19	Zoning: RM4	# of Townhouse Blocks: 1
Character Area: Applewood NHD	Complex Name:	Storeys: 2
Address(es): 3515,3455 Havenwood Dr	Site Area (ha/ac): 2.09 / 5.16	# of Units: 89
	GFA (m2/sq.ft): /	Units per ha/ac: 43 / 17
		FSI:

Complex ID: T 192	Designation: Medium Density	Tenure: RNTL
Z Area Map: 19	Zoning: RM4	# of Townhouse Blocks: 4
Character Area: Applewood NHD	Complex Name: Williamsport Townhouses	Storeys: 2
Address(es): 1539-1647 Williamsport Dr	Site Area (ha/ac): 1.00 / 2.47	# of Units: 48
	GFA (m2/sq.ft): /	Units per ha/ac: 48 / 19
		FSI:

Complex ID: T 193	Designation: Medium Density	Tenure: RNTL
Z Area Map: 19	Zoning: RM4	# of Townhouse Blocks: 3
Character Area: Applewood NHD	Complex Name: Fieldgate Townhouses	Storeys: 2
Address(es): 3468-3532 Fieldgate Dr	Site Area (ha/ac): 0.80 / 1.98	# of Units: 31
	GFA (m2/sq.ft): /	Units per ha/ac: 39 / 16
		FSI:

Complex ID: T 194	Designation: Medium Density	Tenure: RNTL
Z Area Map: 19	Zoning: RM4	# of Townhouse Blocks: 8
Character Area: Applewood NHD	Complex Name: 1560 Bloor Street Townhouses	Storeys: 2
Address(es): 1560 Bloor St	Site Area (ha/ac): 3.34 / 8.25	# of Units: 141
	GFA (m2/sq.ft): 15,053 / 162,034	Units per ha/ac: 42 / 17
		FSI: 0.45

Complex ID: T 195	Designation: Medium Density	Tenure: PCC
Z Area Map: 19	Zoning: RM4	# of Townhouse Blocks: 3
Character Area: Applewood NHD	Complex Name: Kirkwall Townhouses	Storeys: 2
Address(es): 1856-1914 Kirkwall Cres	Site Area (ha/ac): 0.84 / 2.08	# of Units: 30
	GFA (m2/sq.ft): /	Units per ha/ac: 36 / 14
		FSI:

Complex ID: T 196	Designation: Medium Density	Tenure: PCC
Z Area Map: 19	Zoning: RM4	# of Townhouse Blocks: 2
Character Area: Applewood NHD	Complex Name: Fieldgate Townhouses	Storeys: 2
Address(es): 3255-3297 Fieldgate Dr	Site Area (ha/ac): 0.63 / 1.56	# of Units: 20
	GFA (m2/sq.ft): /	Units per ha/ac: 32 / 13
		FSI:

Residential Directory 2013 : Townhouse

Complex ID: T 197	Designation: Medium Density	Tenure: PCC
Z Area Map: 20	Zoning: RM4	# of Townhouse Blocks: 3
Character Area: Applewood NHD	Complex Name: Applewood Hamlet	Storeys: 2
Address(es): 3665 Flamewood Dr	Site Area (ha/ac): 1.94 / 4.79	# of Units: 67
	GFA (m2/sq.ft): /	Units per ha/ac: 35 / 14
		FSI:

Complex ID: T 198	Designation: Medium Density	Tenure: PCC
Z Area Map: 19	Zoning: RM4	# of Townhouse Blocks: 11
Character Area: Rathwood-Applewood CN	Complex Name:	Storeys: 3
Address(es): 1415/1485 Gulleden Dr	Site Area (ha/ac): 3.03 / 7.49	# of Units: 115
	GFA (m2/sq.ft): 11,950 / 128,633	Units per ha/ac: 38 / 15
		FSI: 0.39

Complex ID: T 200	Designation: Medium Density	Tenure: PCC
Z Area Map: 20	Zoning: RM4	# of Townhouse Blocks: 14
Character Area: Applewood NHD	Complex Name:	Storeys: 3
Address(es): 1221 Dundix Rd	Site Area (ha/ac): 5.73 / 14.16	# of Units: 177
	GFA (m2/sq.ft): 16,818 / 181,033	Units per ha/ac: 31 / 13
		FSI: 0.29

Complex ID: T 201	Designation: Medium Density	Tenure: PCC
Z Area Map: 20	Zoning: RM4	# of Townhouse Blocks: 6
Character Area: Applewood NHD	Complex Name:	Storeys: 2
Address(es): 750 Burnhamthorpe Rd E	Site Area (ha/ac): 1.23 / 3.04	# of Units: 38
	GFA (m2/sq.ft): 4,923 / 52,992	Units per ha/ac: 31 / 13
		FSI: 0.40

Complex ID: T 202	Designation: Medium Density	Tenure: Freehold
Z Area Map: 20	Zoning: RM5	# of Townhouse Blocks: 3
Character Area: Applewood NHD	Complex Name: Rymal Road Townhouses	Storeys: 2
Address(es): 2982-3020 Rymal Rd	Site Area (ha/ac): 0.40 / 0.99	# of Units: 18
	GFA (m2/sq.ft): /	Units per ha/ac: 45 / 18
		FSI:

Complex ID: T 205	Designation: Medium Density	Tenure: Freehold
Z Area Map: 20	Zoning: RM5	# of Townhouse Blocks: 4
Character Area: Applewood NHD	Complex Name:	Storeys: 2
Address(es): 3055-3083/847-879 Haines Rd/Riley Crt	Site Area (ha/ac): 0.75 / 1.85	# of Units: 30
	GFA (m2/sq.ft): /	Units per ha/ac: 40 / 16
		FSI:

Complex ID: T 207	Designation: Medium Density	Tenure: Freehold
Z Area Map: 30	Zoning: RM5	# of Townhouse Blocks: 3
Character Area: East Credit NHD	Complex Name: Roseborough Townhouses	Storeys: 2
Address(es): 1111-1151 Eglinton Ave W	Site Area (ha/ac): 0.71 / 1.75	# of Units: 21
	GFA (m2/sq.ft): 2,900 / 31,216	Units per ha/ac: 30 / 12
		FSI: 0.41

Residential Directory 2013 : Townhouse

Complex ID: T 208	Designation: Medium Density	Tenure: PCC
Z Area Map: 20	Zoning: RM4	# of Townhouse Blocks: 3
Character Area: Applewood NHD	Complex Name: Gripsholm Townhouses	Storeys: 2
Address(es): 1180,1200,1230 Gripsholm Rd	Site Area (ha/ac): 1.60 / 3.95	# of Units: 57
	GFA (m2/sq.ft): 5,567 / 59,925	Units per ha/ac: 36 / 14
		FSI: 0.35

Complex ID: T 210	Designation: Medium Density	Tenure: Freehold
Z Area Map: 37W	Zoning: RM5	# of Townhouse Blocks: 10
Character Area: East Credit NHD	Complex Name:	Storeys: 2
Address(es): 5201-5299 Fairfield Cres	Site Area (ha/ac): 1.51 / 3.73	# of Units: 63
	GFA (m2/sq.ft): 9,181 / 98,826	Units per ha/ac: 42 / 17
		FSI: 0.61

Complex ID: T 211	Designation: Medium Density	Tenure: COOP-FED
Z Area Map: 19	Zoning: RM4	# of Townhouse Blocks: 3
Character Area: Applewood NHD	Complex Name: Russet Homes Co-op	Storeys: 2
Address(es): 3320,3340,3360 Ponytrail Dr	Site Area (ha/ac): 2.40 / 5.93	# of Units: 78
	GFA (m2/sq.ft): /	Units per ha/ac: 33 / 13
		FSI:

Complex ID: T 212	Designation: Medium Density	Tenure: RNTL-PRIVNP
Z Area Map: 38E	Zoning: RM4	# of Townhouse Blocks: 6
Character Area: East Credit NHD	Complex Name:	Storeys: 3
Address(es): 5040 Fallingbrook Dr	Site Area (ha/ac): 0.85 / 2.10	# of Units: 43
	GFA (m2/sq.ft): /	Units per ha/ac: 51 / 20
		FSI:

Complex ID: T 224	Designation: Medium Density	Tenure: PCC
Z Area Map: 28	Zoning: RM4	# of Townhouse Blocks: 5
Character Area: Rathwood NHD	Complex Name:	Storeys: 2
Address(es): 640 Rathburn Rd E	Site Area (ha/ac): 0.84 / 2.08	# of Units: 34
	GFA (m2/sq.ft): 4,059 / 43,692	Units per ha/ac: 40 / 16
		FSI: 0.48

Complex ID: T 225	Designation: Medium Density	Tenure: PCC
Z Area Map: 28	Zoning: RM4	# of Townhouse Blocks: 9
Character Area: Rathwood NHD	Complex Name: Forestview Village	Storeys: 2
Address(es): 485 Meadows Blvd	Site Area (ha/ac): 2.74 / 6.77	# of Units: 84
	GFA (m2/sq.ft): 10,191 / 109,699	Units per ha/ac: 31 / 12
		FSI: 0.37

Complex ID: T 226	Designation: Medium Density	Tenure: Freehold
Z Area Map: 30	Zoning: RM5	# of Townhouse Blocks:
Character Area: East Credit NHD	Complex Name: Bradwick Development	Storeys: 2
Address(es): 835-859 Millworks Cres	Site Area (ha/ac): 0.35 / 0.86	# of Units: 13
	GFA (m2/sq.ft): /	Units per ha/ac: 37 / 15
		FSI:

Residential Directory 2013 : Townhouse

Complex ID: T 227	Designation: Medium Density	Tenure: PCC
Z Area Map: 28	Zoning: RM4	# of Townhouse Blocks: 3
Character Area: Rathwood NHD	Complex Name:	Storeys: 2
Address(es): 345 Meadows Blvd	Site Area (ha/ac): 1.33 / 3.29	# of Units: 44
	GFA (m2/sq.ft): 5,388 / 57,998	Units per ha/ac: 33 / 13
		FSI: 0.41

Complex ID: T 228	Designation: Medium Density	Tenure: PCC-RNTL
Z Area Map: 28	Zoning: RM4	# of Townhouse Blocks: 13
Character Area: Rathwood NHD	Complex Name: Williamsburg Townhouses	Storeys: 2
Address(es): 333 Meadows Blvd	Site Area (ha/ac): 3.44 / 8.50	# of Units: 127
	GFA (m2/sq.ft): 51,816 / 557,761	Units per ha/ac: 37 / 15
		FSI: 1.51

Complex ID: T 229	Designation: Medium Density	Tenure: COOP-FED
Z Area Map: 28	Zoning: RM4	# of Townhouse Blocks: 13
Character Area: Rathwood NHD	Complex Name:	Storeys: 2
Address(es): 370 Rathburn Rd E	Site Area (ha/ac): 2.24 / 5.53	# of Units: 82
	GFA (m2/sq.ft): 9,271 / 99,795	Units per ha/ac: 37 / 15
		FSI: 0.41

Complex ID: T 231	Designation: Medium Density	Tenure: Freehold
Z Area Map: 38E	Zoning: RM5-3	# of Townhouse Blocks: 11
Character Area: East Credit NHD	Complex Name: Manors of Sherwood	Storeys: 2
Address(es): 5026-5066/5036-5071/1065-1097 Moulin Rouge Cres/Warwickshire Way/Wilmington Dr	Site Area (ha/ac): 1.90 / 4.69	# of Units: 69
	GFA (m2/sq.ft): /	Units per ha/ac: 36 / 15
		FSI:

Complex ID: T 232	Designation: Low Density II	Tenure: Freehold
Z Area Map: 28	Zoning: RM5-3	# of Townhouse Blocks: 2
Character Area: Rathwood NHD	Complex Name:	Storeys: 2
Address(es): 4122-4144 Clevedon Dr	Site Area (ha/ac): 0.24 / 0.59	# of Units: 8
	GFA (m2/sq.ft): 1,216 / 13,089	Units per ha/ac: 33 / 13
		FSI: 0.51

Complex ID: T 233	Designation: Low Density II	Tenure: Freehold
Z Area Map: 28	Zoning: RM5-3	# of Townhouse Blocks: 1
Character Area: Rathwood NHD	Complex Name:	Storeys: 2
Address(es): 4137-4145 Dursley Cres	Site Area (ha/ac): 0.15 / 0.37	# of Units: 5
	GFA (m2/sq.ft): 700 / 7,535	Units per ha/ac: 33 / 13
		FSI: 0.47

Residential Directory 2013 : Townhouse

Complex ID: T 234	Designation: Low Density II	Tenure: Freehold
Z Area Map: 28	Zoning: RM5-3	# of Townhouse Blocks: 2
Character Area: Rathwood NHD	Complex Name:	Storeys: 2
Address(es): 4079-4099 Dursley Cres	Site Area (ha/ac): 0.22 / 0.54	# of Units: 7
	GFA (m2/sq.ft): 975 / 10,495	Units per ha/ac: 32 / 13
		FSI: 0.44

Complex ID: T 235	Designation: Low Density II	Tenure: Freehold
Z Area Map: 28	Zoning: RM5-3	# of Townhouse Blocks: 7
Character Area: Rathwood NHD	Complex Name:	Storeys: 2
Address(es): 3976-4156 Bishopstoke Lane	Site Area (ha/ac): 1.27 / 3.14	# of Units: 48
	GFA (m2/sq.ft): /	Units per ha/ac: 38 / 15
		FSI:

Complex ID: T 240	Designation: Low Density II	Tenure: Freehold
Z Area Map: 28	Zoning: RM5-3	# of Townhouse Blocks: 1
Character Area: Rathwood NHD	Complex Name:	Storeys: 2
Address(es): 4267-4271 Ryeford Crt	Site Area (ha/ac): 0.15 / 0.37	# of Units: 3
	GFA (m2/sq.ft): 409 / 4,403	Units per ha/ac: 20 / 8
		FSI: 0.27

Complex ID: T 241	Designation: Medium Density	Tenure: COOP-FED
Z Area Map: 28	Zoning: RM4	# of Townhouse Blocks: 10
Character Area: Rathwood NHD	Complex Name:	Storeys: 2
Address(es): 425 Meadows Blvd	Site Area (ha/ac): 2.24 / 5.53	# of Units: 81
	GFA (m2/sq.ft): 8,847 / 95,231	Units per ha/ac: 36 / 15
		FSI: 0.39

Complex ID: T 256	Designation: Medium Density	Tenure: PCC
Z Area Map: 37W	Zoning: RM4	# of Townhouse Blocks: 19
Character Area: East Credit NHD	Complex Name: The Village of Lindenview	Storeys: 2
Address(es): 833 Scollard Crt	Site Area (ha/ac): 3.39 / 8.38	# of Units: 127
	GFA (m2/sq.ft): /	Units per ha/ac: 37 / 15
		FSI:

Complex ID: T 266	Designation: Medium Density	Tenure: PCC
Z Area Map: 21	Zoning: RM9	# of Townhouse Blocks: 17
Character Area: Mississauga Valleys NHD	Complex Name:	Storeys: 3
Address(es): 1250 Mississauga Valley Blvd	Site Area (ha/ac): 3.88 / 9.59	# of Units: 186
	GFA (m2/sq.ft): 25,055 / 269,699	Units per ha/ac: 48 / 19
		FSI: 0.65

Complex ID: T 267	Designation: Medium Density	Tenure: PCC
Z Area Map: 38E	Zoning: RM4	# of Townhouse Blocks: 12
Character Area: East Credit NHD	Complex Name:	Storeys: 2
Address(es): 1485/1484 Torrington Dr	Site Area (ha/ac): 2.71 / 6.70	# of Units: 80
	GFA (m2/sq.ft): 8,787 / 94,586	Units per ha/ac: 30 / 12
		FSI: 0.32

Residential Directory 2013 : Townhouse

Complex ID: T 268	Designation: Medium Density	Tenure: PCC
Z Area Map: 21	Zoning: RM4	# of Townhouse Blocks: 10
Character Area: Mississauga Valleys NHD	Complex Name:	Storeys: 2
Address(es): 600 Silver Creek Blvd	Site Area (ha/ac): 2.25 / 5.56	# of Units: 80
	GFA (m2/sq.ft): 9,327 / 100,398	Units per ha/ac: 36 / 14
		FSI: 0.41

Complex ID: T 269	Designation: Medium Density	Tenure: RNTL-PNP
Z Area Map: 21	Zoning: RM4	# of Townhouse Blocks: 9
Character Area: Mississauga Valleys NHD	Complex Name:	Storeys: 2
Address(es): 3225 Cliff Rd N	Site Area (ha/ac): 1.72 / 4.25	# of Units: 69
	GFA (m2/sq.ft): 6,204 / 66,781	Units per ha/ac: 40 / 16
		FSI: 0.36

Complex ID: T 270	Designation: Medium Density	Tenure: PCC
Z Area Map: 21	Zoning: RM4	# of Townhouse Blocks: 16
Character Area: Mississauga Valleys NHD	Complex Name:	Storeys: 3
Address(es): 400 Mississauga Valley Blvd	Site Area (ha/ac): 3.89 / 9.61	# of Units: 160
	GFA (m2/sq.ft): 17,741 / 190,969	Units per ha/ac: 41 / 17
		FSI: 0.46

Complex ID: T 271	Designation: Medium Density	Tenure: PCC
Z Area Map: 21	Zoning: RM4	# of Townhouse Blocks: 10
Character Area: DT Fairview	Complex Name:	Storeys: 2
Address(es): 215 Mississauga Valley Blvd	Site Area (ha/ac): 4.19 / 10.35	# of Units: 161
	GFA (m2/sq.ft): 17,829 / 191,916	Units per ha/ac: 38 / 16
		FSI: 0.43

Complex ID: T 272	Designation: Medium Density	Tenure: PCC
Z Area Map: 21	Zoning: RM4	# of Townhouse Blocks: 26
Character Area: DT Fairview	Complex Name: The Colony	Storeys: 3
Address(es): 180 Mississauga Valley Blvd	Site Area (ha/ac): 5.75 / 14.21	# of Units: 216
	GFA (m2/sq.ft): 28,657 / 308,471	Units per ha/ac: 38 / 15
		FSI: 0.50

Complex ID: T 273	Designation: Medium Density	Tenure: PCC
Z Area Map: 21	Zoning: RM4	# of Townhouse Blocks: 10
Character Area: DT Fairview	Complex Name:	Storeys: 2
Address(es): 41 Mississauga Valley Blvd	Site Area (ha/ac): 3.26 / 8.06	# of Units: 110
	GFA (m2/sq.ft): 13,922 / 149,860	Units per ha/ac: 34 / 14
		FSI: 0.43

Complex ID: T 274	Designation: Medium Density	Tenure: PCC
Z Area Map: 21	Zoning: RM4	# of Townhouse Blocks: 6
Character Area: Mississauga Valleys NHD	Complex Name:	Storeys: 2
Address(es): 3400 Rhonda Valley	Site Area (ha/ac): 1.65 / 4.08	# of Units: 68
	GFA (m2/sq.ft): 7,674 / 82,605	Units per ha/ac: 41 / 17
		FSI: 0.47

Residential Directory 2013 : Townhouse

Complex ID: **T 275** **Designation:** Medium Density **Tenure:** PCC
Z Area Map: 21 **Zoning:** RM4 **# of Townhouse Blocks:** 13
Character Area: Mississauga Valleys NHD **Complex Name:** Parklane Circle **Storeys:** 3
Address(es): 3395 Cliff Rd N **Site Area (ha/ac):** 3.21 / 7.93 **# of Units:** 134
GFA (m2/sq.ft): 1,601 / 17,234 **Units per ha/ac:** 42 / 17
FSI: 0.05

Complex ID: **T 276** **Designation:** Medium Density **Tenure:** PCC
Z Area Map: 21 **Zoning:** RM4 **# of Townhouse Blocks:** 11
Character Area: Mississauga Valleys NHD **Complex Name:** **Storeys:** 3
Address(es): 400 Bloor St **Site Area (ha/ac):** 1.24 / 3.06 **# of Units:** 104
GFA (m2/sq.ft): 12,303 / 132,433 **Units per ha/ac:** 84 / 34
FSI: 0.99

Complex ID: **T 278** **Designation:** Medium Density **Tenure:** PCC
Z Area Map: 21 **Zoning:** RM4 **# of Townhouse Blocks:** 12
Character Area: Mississauga Valleys NHD **Complex Name:** Westwind Gardens **Storeys:** 3
Address(es): 405 Hyacinthe Blvd **Site Area (ha/ac):** 2.71 / 6.70 **# of Units:** 112
GFA (m2/sq.ft): 13,296 / 143,122 **Units per ha/ac:** 41 / 17
FSI: 0.49

Complex ID: **T 279** **Designation:** Medium Density **Tenure:** PCC
Z Area Map: 21 **Zoning:** RM4 **# of Townhouse Blocks:** 12
Character Area: Mississauga Valleys NHD **Complex Name:** **Storeys:** 2
Address(es): 1180 Mississauga Valley Blvd **Site Area (ha/ac):** 3.45 / 8.52 **# of Units:** 118
GFA (m2/sq.ft): 17,257 / 185,759 **Units per ha/ac:** 34 / 14
FSI: 0.50

Complex ID: **T 281** **Designation:** Medium Density **Tenure:** RNTL
Z Area Map: 21 **Zoning:** RM4 **# of Townhouse Blocks:** 1
Character Area: Mississauga Valleys NHD **Complex Name:** Cawthra Townhouses **Storeys:** 2
Address(es): 3640-3658 Cawthra Rd **Site Area (ha/ac):** 0.28 / 0.69 **# of Units:** 10
GFA (m2/sq.ft): 1,072 / 11,539 **Units per ha/ac:** 36 / 14
FSI: 0.38

Complex ID: **T 282** **Designation:** Medium Density **Tenure:** Freehold
Z Area Map: 21 **Zoning:** RM5-1 **# of Townhouse Blocks:** 1
Character Area: Mississauga Valleys NHD **Complex Name:** Silverado Townhouses **Storeys:** 3
Address(es): 3375-3403 Silverado Dr **Site Area (ha/ac):** 0.44 / 1.09 **# of Units:** 15
GFA (m2/sq.ft): 1,935 / 20,829 **Units per ha/ac:** 34 / 14
FSI: 0.44

Complex ID: **T 283** **Designation:** Medium Density **Tenure:** PCC
Z Area Map: 21 **Zoning:** RM4 **# of Townhouse Blocks:** 8
Character Area: Mississauga Valleys NHD **Complex Name:** **Storeys:** 2
Address(es): 3345 Silverado Dr **Site Area (ha/ac):** 2.12 / 5.24 **# of Units:** 73
GFA (m2/sq.ft): 9,321 / 100,334 **Units per ha/ac:** 34 / 14
FSI: 0.44

Residential Directory 2013 : Townhouse

Complex ID: T 285	Designation: Medium Density	Tenure: Freehold
Z Area Map: 30	Zoning: RM5	# of Townhouse Blocks: 3
Character Area: East Credit NHD	Complex Name:	Storeys: 2
Address(es): 1228-1276 Vanrose St	Site Area (ha/ac): 0.45 / 1.11	# of Units: 17
	GFA (m2/sq.ft): 3,200 / 34,446	Units per ha/ac: 38 / 15
		FSI: 0.71

Complex ID: T 296	Designation: Medium Density	Tenure: Freehold
Z Area Map: 30	Zoning: RM5	# of Townhouse Blocks: 5
Character Area: East Credit NHD	Complex Name: Bradwick Development	Storeys: 2
Address(es): 4612-4664/4678-4688 Wayside Crt/Penhallow Rd	Site Area (ha/ac): 0.64 / 1.58	# of Units: 21
	GFA (m2/sq.ft): 3,675 / 39,559	Units per ha/ac: 33 / 13
		FSI: 0.57

Complex ID: T 298	Designation: Medium Density	Tenure: PCC
Z Area Map: 26	Zoning: RM4	# of Townhouse Blocks: 5
Character Area: Rathwood NHD	Complex Name: Rockwood Village Block D	Storeys: 3
Address(es): 4156 Fieldgate Dr	Site Area (ha/ac): 1.15 / 2.84	# of Units: 40
	GFA (m2/sq.ft): 5,756 / 61,959	Units per ha/ac: 35 / 14
		FSI: 0.50

Complex ID: T 299	Designation: Medium Density	Tenure: PCC
Z Area Map: 26	Zoning: RM4	# of Townhouse Blocks: 5
Character Area: Rathwood NHD	Complex Name:	Storeys: 3
Address(es): 4230 Fieldgate Dr	Site Area (ha/ac): 1.24 / 3.06	# of Units: 43
	GFA (m2/sq.ft): 6,169 / 66,405	Units per ha/ac: 35 / 14
		FSI: 0.50

Complex ID: T 300	Designation: Medium Density	Tenure: PCC
Z Area Map: 26	Zoning: RM4	# of Townhouse Blocks: 11
Character Area: Rathwood NHD	Complex Name: Rockwood Village Block C	Storeys: 3
Address(es): 4165 Fieldgate Dr	Site Area (ha/ac): 3.27 / 8.08	# of Units: 113
	GFA (m2/sq.ft): 16,383 / 176,351	Units per ha/ac: 35 / 14
		FSI: 0.50

Complex ID: T 301	Designation: Medium Density	Tenure: PCC
Z Area Map: 26	Zoning: RM4	# of Townhouse Blocks: 17
Character Area: Rathwood NHD	Complex Name:	Storeys: 3
Address(es): 1755 Rathburn Rd E	Site Area (ha/ac): 3.73 / 9.22	# of Units: 127
	GFA (m2/sq.ft): 18,367 / 197,707	Units per ha/ac: 34 / 14
		FSI: 0.49

Complex ID: T 302	Designation: Medium Density	Tenure: PCC
Z Area Map: 26	Zoning: RM4	# of Townhouse Blocks: 4
Character Area: Rathwood NHD	Complex Name: Rockwood Village Block B	Storeys: 3
Address(es): 1764 Rathburn Rd E	Site Area (ha/ac): 1.34 / 3.31	# of Units: 46
	GFA (m2/sq.ft): 6,489 / 69,849	Units per ha/ac: 34 / 14
		FSI: 0.48

Residential Directory 2013 : Townhouse

Complex ID: T 303	Designation: Medium Density	Tenure: PCC
Z Area Map: 26	Zoning: RM4	# of Townhouse Blocks: 3
Character Area: Rathwood NHD	Complex Name:	Storeys: 3
Address(es): 1855 Maple Ridge Dr	Site Area (ha/ac): 1.63 / 4.03	# of Units: 43
	GFA (m2/sq.ft): /	Units per ha/ac: 26 / 11
		FSI:

Complex ID: T 304	Designation: Medium Density	Tenure: PCC
Z Area Map: 26	Zoning: RM4	# of Townhouse Blocks: 21
Character Area: Rathwood NHD	Complex Name: Rathburn Place	Storeys: 3
Address(es): 1951 Rathburn Rd E	Site Area (ha/ac): 6.63 / 16.38	# of Units: 228
	GFA (m2/sq.ft): 33,351 / 358,999	Units per ha/ac: 34 / 14
		FSI: 0.50

Complex ID: T 305	Designation: Medium Density	Tenure: PCC
Z Area Map: 26	Zoning: RM4	# of Townhouse Blocks: 14
Character Area: Rathwood NHD	Complex Name: Rathburn Ridge	Storeys: 2
Address(es): 2120 Rathburn Rd E	Site Area (ha/ac): 4.84 / 11.96	# of Units: 167
	GFA (m2/sq.ft): 29,632 / 318,967	Units per ha/ac: 35 / 14
		FSI: 0.61

Complex ID: T 306	Designation: Medium Density	Tenure: PCC
Z Area Map: 21	Zoning: RM4	# of Townhouse Blocks: 10
Character Area: DT Cooksville	Complex Name:	Storeys: 3
Address(es): 3175 Kirwin Ave	Site Area (ha/ac): 4.00 / 9.88	# of Units: 169
	GFA (m2/sq.ft): 20,013 / 215,425	Units per ha/ac: 42 / 17
		FSI: 0.50

Complex ID: T 307	Designation: Medium Density	Tenure: PCC
Z Area Map: 14	Zoning: RM4	# of Townhouse Blocks: 10
Character Area: DT Hospital	Complex Name:	Storeys: 3
Address(es): 2145 Sherobee Rd	Site Area (ha/ac): 2.64 / 6.52	# of Units: 108
	GFA (m2/sq.ft): 13,137 / 141,410	Units per ha/ac: 41 / 17
		FSI: 0.50

Complex ID: T 308	Designation: Medium Density	Tenure: PCC
Z Area Map: 14	Zoning: RM4	# of Townhouse Blocks: 4
Character Area: Cooksville NHD (East)	Complex Name: Astra Park	Storeys: 3
Address(es): 2075 Asta Dr	Site Area (ha/ac): 1.15 / 2.84	# of Units: 45
	GFA (m2/sq.ft): 4,966 / 53,455	Units per ha/ac: 39 / 16
		FSI: 0.43

Complex ID: T 319	Designation: Medium Density	Tenure: Freehold
Z Area Map: 37W	Zoning: RM5	# of Townhouse Blocks: 6
Character Area: Hurontario NHD	Complex Name:	Storeys: 2
Address(es): 540-599 Ashprior Ave	Site Area (ha/ac): 1.55 / 3.83	# of Units: 47
	GFA (m2/sq.ft): /	Units per ha/ac: 30 / 12
		FSI:

Residential Directory 2013 : Townhouse

Complex ID: T 324	Designation: Medium Density	Tenure: Freehold
Z Area Map: 37W	Zoning: RM5	# of Townhouse Blocks: 10
Character Area: Hurontario NHD	Complex Name:	Storeys: 2
Address(es): 705-818 Ashprior Ave	Site Area (ha/ac): 2.25 / 5.56	# of Units: 86
	GFA (m2/sq.ft): 12,040 / 129,602	Units per ha/ac: 38 / 15
		FSI: 0.54

Complex ID: T 332	Designation: Low Density II	Tenure: Freehold
Z Area Map: 36W	Zoning: RM5	# of Townhouse Blocks: 4
Character Area: Hurontario NHD	Complex Name:	Storeys: 2
Address(es): 441-489/460-484 Barondale Dr/Dalmuir Mews	Site Area (ha/ac): 0.85 / 2.10	# of Units: 36
	GFA (m2/sq.ft): /	Units per ha/ac: 42 / 17
		FSI:

Complex ID: T 354	Designation: Medium Density	Tenure: PCC
Z Area Map: 36W	Zoning: RA1-16	# of Townhouse Blocks: 20
Character Area: Hurontario NHD	Complex Name: Lakeview	Storeys: 3
Address(es): 45-85/60 Bristol Rd E/Barondale Dr	Site Area (ha/ac): 5.44 / 13.44	# of Units: 310
	GFA (m2/sq.ft): 29,343 / 315,856	Units per ha/ac: 57 / 23
		FSI: 0.54

Complex ID: T 361	Designation: Medium Density	Tenure: RNTL-PRIVNP
Z Area Map: 38E	Zoning: RM4	# of Townhouse Blocks: 13
Character Area: East Credit NHD	Complex Name: Labourers Local 183 Non Profit	Storeys: 2
Address(es): 1455 Bristol Rd W	Site Area (ha/ac): 2.00 / 4.94	# of Units: 69
	GFA (m2/sq.ft): 8,400 / 90,420	Units per ha/ac: 35 / 14
		FSI: 0.42

Complex ID: T 371	Designation: Medium Density	Tenure: RNTL-PNP
Z Area Map: 25	Zoning: RM4	# of Townhouse Blocks: 13
Character Area: Erin Mills NHD	Complex Name: Gran Columbia	Storeys: 2
Address(es): 3058 Fifth Line West	Site Area (ha/ac): 1.76 / 4.35	# of Units: 77
	GFA (m2/sq.ft): 7,978 / 85,877	Units per ha/ac: 44 / 18
		FSI: 0.45

Complex ID: T 373	Designation: Medium Density	Tenure: PCC
Z Area Map: 25	Zoning: RM4	# of Townhouse Blocks: 11
Character Area: Erin Mills NHD	Complex Name:	Storeys: 3
Address(es): 3100 Fifth Line West	Site Area (ha/ac): 1.71 / 4.23	# of Units: 73
	GFA (m2/sq.ft): 8,534 / 91,862	Units per ha/ac: 43 / 17
		FSI: 0.50

Complex ID: T 374	Designation: Medium Density	Tenure: PCC
Z Area Map: 25	Zoning: RM4	# of Townhouse Blocks: 8
Character Area: Erin Mills NHD	Complex Name:	Storeys: 2
Address(es): 3500 Glen Erin Dr	Site Area (ha/ac): 1.63 / 4.03	# of Units: 55
	GFA (m2/sq.ft): 7,128 / 76,728	Units per ha/ac: 34 / 14
		FSI: 0.44

Residential Directory 2013 : Townhouse

Complex ID: T 375	Designation: Medium Density	Tenure: PCC
Z Area Map: 25	Zoning: RM4	# of Townhouse Blocks: 11
Character Area: Erin Mills NHD	Complex Name: The Pines	Storeys: 2
Address(es): 3339 Council Ring Rd	Site Area (ha/ac): 2.43 / 6.00	# of Units: 83
	GFA (m2/sq.ft): 13,000 / 139,935	Units per ha/ac: 34 / 14
		FSI: 0.53

Complex ID: T 376	Designation: Medium Density	Tenure: PCC
Z Area Map: 25	Zoning: RM4	# of Townhouse Blocks: 8
Character Area: Erin Mills NHD	Complex Name: The Barrington	Storeys: 2
Address(es): 3360 Council Ring Rd	Site Area (ha/ac): 1.88 / 4.65	# of Units: 64
	GFA (m2/sq.ft): 8,196 / 88,224	Units per ha/ac: 34 / 14
		FSI: 0.44

Complex ID: T 378	Designation: Medium Density	Tenure: PCC
Z Area Map: 25	Zoning: RM4	# of Townhouse Blocks: 11
Character Area: Erin Mills NHD	Complex Name: Hornbeam Townhouses	Storeys: 2
Address(es): 3350,3351 Hornbeam Cres	Site Area (ha/ac): 1.74 / 4.30	# of Units: 87
	GFA (m2/sq.ft): /	Units per ha/ac: 50 / 20
		FSI:

Complex ID: T 380	Designation: Medium Density	Tenure: COOP-FED
Z Area Map: 25	Zoning: RM4	# of Townhouse Blocks: 15
Character Area: South Common CN	Complex Name: Midwich Co-op	Storeys: 3
Address(es): 2300 South Millway	Site Area (ha/ac): 2.84 / 7.02	# of Units: 162
	GFA (m2/sq.ft): 17,279 / 185,996	Units per ha/ac: 57 / 23
		FSI: 0.61

Complex ID: T 381	Designation: Medium Density	Tenure: PCC
Z Area Map: 25	Zoning: RM4	# of Townhouse Blocks: 9
Character Area: Erin Mills NHD	Complex Name: Brookmede Square	Storeys: 2
Address(es): 2288 The Collegeway	Site Area (ha/ac): 2.24 / 5.53	# of Units: 83
	GFA (m2/sq.ft): 9,813 / 105,630	Units per ha/ac: 37 / 15
		FSI: 0.44

Complex ID: T 383	Designation: Medium Density	Tenure: Freehold
Z Area Map: 25	Zoning: RM5-40	# of Townhouse Blocks: 4
Character Area: Erin Mills NHD	Complex Name: Millway Gate	Storeys: 2
Address(es): 2024-2166 Millway Gate	Site Area (ha/ac): 2.66 / 6.57	# of Units: 19
	GFA (m2/sq.ft): /	Units per ha/ac: 7 / 3
		FSI:

Complex ID: T 384	Designation: Medium Density	Tenure: PCC
Z Area Map: 25	Zoning: RM4	# of Townhouse Blocks: 8
Character Area: Erin Mills NHD	Complex Name:	Storeys: 2
Address(es): 2020 South Millway	Site Area (ha/ac): 2.33 / 5.76	# of Units: 74
	GFA (m2/sq.ft): 9,254 / 99,612	Units per ha/ac: 32 / 13
		FSI: 0.40

Residential Directory 2013 : Townhouse

Complex ID: **T 385**
Z Area Map: 24
Character Area: Erin Mills NHD
Address(es): 3330 South Millway

Designation: Medium Density
Zoning: RM4
Complex Name: Peel Non-Profit Springmill Terrace
Site Area (ha/ac): 2.19 / 5.41
GFA (m2/sq.ft): /

Tenure: RNTL-PNP
of Townhouse Blocks: 11
Storeys: 2
of Units: 75
Units per ha/ac: 34 / 14
FSI:

Complex ID: **T 386**
Z Area Map: 24
Character Area: Erin Mills NHD
Address(es): 3280 South Millway

Designation: Medium Density
Zoning: RM4
Complex Name: Peel Non-Profit Springmill Terrace
Site Area (ha/ac): 1.64 / 4.05
GFA (m2/sq.ft): 5,723 / 61,604

Tenure: RNTL-PNP
of Townhouse Blocks: 8
Storeys: 2
of Units: 56
Units per ha/ac: 34 / 14
FSI: 0.35

Complex ID: **T 387**
Z Area Map: 24
Character Area: Erin Mills NHD
Address(es): 3265 South Millway

Designation: Medium Density
Zoning: RM4
Complex Name: Millway Village
Site Area (ha/ac): 3.52 / 8.70
GFA (m2/sq.ft): 12,892 / 138,773

Tenure: PCC
of Townhouse Blocks: 17
Storeys: 2
of Units: 85
Units per ha/ac: 24 / 10
FSI: 0.37

Complex ID: **T 388**
Z Area Map: 24
Character Area: Erin Mills NHD
Address(es): 3061 Sir John's Homestead

Designation: Medium Density
Zoning: RM4
Complex Name:
Site Area (ha/ac): 1.74 / 4.30
GFA (m2/sq.ft): /

Tenure: RNTL
of Townhouse Blocks: 8
Storeys: 2
of Units: 61
Units per ha/ac: 35 / 14
FSI:

Complex ID: **T 389**
Z Area Map: 32
Character Area: Erin Mills NHD
Address(es): 2736 Folkway Dr

Designation: Medium Density
Zoning: RM4
Complex Name: Terra Cotta
Site Area (ha/ac): 2.34 / 5.78
GFA (m2/sq.ft): 8,494 / 91,432

Tenure: COOP-FED
of Townhouse Blocks: 7
Storeys: 2
of Units: 80
Units per ha/ac: 34 / 14
FSI: 0.36

Complex ID: **T 390**
Z Area Map: 32
Character Area: Erin Mills NHD
Address(es): 4171,2676 Glen Erin Dr, Folkway Dr

Designation: Medium Density
Zoning: RM4
Complex Name: Village Hill Homes
Site Area (ha/ac): 2.80 / 6.92
GFA (m2/sq.ft): /

Tenure: PCC
of Townhouse Blocks: 12
Storeys: 2
of Units: 97
Units per ha/ac: 35 / 14
FSI:

Complex ID: **T 391**
Z Area Map: 25
Character Area: Erin Mills NHD
Address(es): 3140 Fifth Line West

Designation: Medium Density
Zoning: RM4
Complex Name: Fifth Line Townhouses
Site Area (ha/ac): 0.82 / 2.04
GFA (m2/sq.ft): 5,351 / 57,600

Tenure: PCC
of Townhouse Blocks: 5
Storeys: 3
of Units: 35
Units per ha/ac: 42 / 17
FSI: 0.65

Residential Directory 2013 : Townhouse

Complex ID: **T 392**
Z Area Map: 25
Character Area: South Common CN
Address(es): 2333 South Millway

Designation: Medium Density
Zoning: RM4
Complex Name: Ahneen Co-operative Homes Inc
Site Area (ha/ac): 2.15 / 5.30
GFA (m2/sq.ft): 6,177 / 66,491

Tenure: COOP-ROP
of Townhouse Blocks: 12
Storeys: 2
of Units: 60
Units per ha/ac: 28 / 11
FSI: 0.29

Complex ID: **T 393**
Z Area Map: 24
Character Area: Erin Mills NHD
Address(es): 1735 The Collegeway

Designation: Medium Density
Zoning: RM4
Complex Name: Townmanors of Sawmill Valley
Site Area (ha/ac): 1.23 / 3.04
GFA (m2/sq.ft): /

Tenure: PCC
of Townhouse Blocks: 3
Storeys: 2
of Units: 24
Units per ha/ac: 20 / 8
FSI:

Complex ID: **T 397**
Z Area Map: 32
Character Area: Erin Mills NHD
Address(es): 2685-2724 Jerring Mews

Designation: Low Density II
Zoning: RM5
Complex Name: Jerring Mews Townhouses
Site Area (ha/ac): 1.09 / 2.69
GFA (m2/sq.ft): 5,066 / 54,532

Tenure: Freehold
of Townhouse Blocks: 4
Storeys: 2
of Units: 35
Units per ha/ac: 32 / 13
FSI: 0.46

Complex ID: **T 398**
Z Area Map: 32
Character Area: Erin Mills NHD
Address(es): 4111 Arbour Green Dr

Designation: Medium Density
Zoning: RM4
Complex Name: Arbour Green Village
Site Area (ha/ac): 1.53 / 3.78
GFA (m2/sq.ft): 6,567 / 70,689

Tenure: PCC
of Townhouse Blocks: 6
Storeys: 2
of Units: 51
Units per ha/ac: 33 / 13
FSI: 0.43

Complex ID: **T 399**
Z Area Map: 31
Character Area: Erin Mills NHD
Address(es): 2066-2108 Farrier Mews

Designation: Low Density II
Zoning: RM5
Complex Name: Townwood Homes
Site Area (ha/ac): 0.64 / 1.58
GFA (m2/sq.ft): 3,475 / 37,406

Tenure: Freehold
of Townhouse Blocks: 2
Storeys: 2
of Units: 16
Units per ha/ac: 25 / 10
FSI: 0.54

Complex ID: **T 400**
Z Area Map: 25
Character Area: South Common CN
Address(es): 2433, 2401/3477 The Collegeway/Glen Erin Dr

Designation: Medium Density
Zoning: RM4
Complex Name: Glenway Court
Site Area (ha/ac): 2.86 / 7.07
GFA (m2/sq.ft): /

Tenure: RNTL-PNP
of Townhouse Blocks: 10
Storeys: 3
of Units: 110
Units per ha/ac: 38 / 16
FSI:

Complex ID: **T 401**
Z Area Map: 25
Character Area: South Common CN
Address(es): 2301 Burnhamthorpe Rd W

Designation: Medium Density
Zoning: RM4
Complex Name: Forster Terrace
Site Area (ha/ac): 2.33 / 5.76
GFA (m2/sq.ft): 8,806 / 94,790

Tenure: RNTL-PNP
of Townhouse Blocks: 5
Storeys: 2
of Units: 79
Units per ha/ac: 34 / 14
FSI: 0.38

Residential Directory 2013 : Townhouse

Complex ID: T 402	Designation: Medium Density	Tenure: RNTL-PNP
Z Area Map: 25	Zoning: RM4	# of Townhouse Blocks: 8
Character Area: South Common CN	Complex Name: Forster Terrace	Storeys: 2
Address(es): 2251 Burnhamthorpe Rd W	Site Area (ha/ac): 2.14 / 5.29	# of Units: 73
	GFA (m2/sq.ft): /	Units per ha/ac: 34 / 14
		FSI:

Complex ID: T 411	Designation: Medium Density	Tenure: PCC
Z Area Map: 36W	Zoning: RA1-16	# of Townhouse Blocks:
Character Area: Hurontario NHD	Complex Name: Lakeview	Storeys: 3
Address(es): 99-119 Bristol Rd E	Site Area (ha/ac): 4.05 / 10.01	# of Units: 230
	GFA (m2/sq.ft): 20,289 / 218,396	Units per ha/ac: 57 / 23
		FSI: 0.50

Complex ID: T 415	Designation: Medium Density	Tenure: PCC
Z Area Map: 45W	Zoning: RM4	# of Townhouse Blocks: 10
Character Area: Streetsville NHD	Complex Name:	Storeys: 2
Address(es): 98 Falconer Dr	Site Area (ha/ac): 2.22 / 5.49	# of Units: 77
	GFA (m2/sq.ft): 8,445 / 90,904	Units per ha/ac: 35 / 14
		FSI: 0.38

Complex ID: T 416	Designation: Medium Density	Tenure: PCC
Z Area Map: 45W	Zoning: RM4	# of Townhouse Blocks: 8
Character Area: Streetsville NHD	Complex Name:	Storeys: 2
Address(es): 120 Falconer Dr	Site Area (ha/ac): 1.40 / 3.46	# of Units: 48
	GFA (m2/sq.ft): /	Units per ha/ac: 34 / 14
		FSI:

Complex ID: T 417	Designation: Medium Density	Tenure: PCC
Z Area Map: 45W	Zoning: RM4	# of Townhouse Blocks: 20
Character Area: Streetsville NHD	Complex Name: Victoria Wood	Storeys: 2
Address(es): 6540 Falconer Dr	Site Area (ha/ac): 4.43 / 10.95	# of Units: 142
	GFA (m2/sq.ft): 15,226 / 163,897	Units per ha/ac: 32 / 13
		FSI: 0.34

Complex ID: T 418	Designation: Medium Density	Tenure: CDM
Z Area Map: 45W	Zoning: RM4	# of Townhouse Blocks: 23
Character Area: Streetsville NHD	Complex Name:	Storeys: 2
Address(es): 6650 Falconer Dr	Site Area (ha/ac): 3.73 / 9.22	# of Units: 119
	GFA (m2/sq.ft): /	Units per ha/ac: 32 / 13
		FSI:

Complex ID: T 419	Designation: Medium Density	Tenure: PCC
Z Area Map: 45W	Zoning: RM4	# of Townhouse Blocks: 8
Character Area: Streetsville NHD	Complex Name:	Storeys: 2
Address(es): 6699 Falconer Dr	Site Area (ha/ac): 1.94 / 4.79	# of Units: 86
	GFA (m2/sq.ft): 9,114 / 98,105	Units per ha/ac: 44 / 18
		FSI: 0.47

Residential Directory 2013 : Townhouse

Complex ID: T 420
Z Area Map: 45W
Character Area: Streetsville NHD
Address(es): 6730/6433 Falconer Dr/Charing Dr

Designation: Medium Density
Zoning: RM4
Complex Name:
Site Area (ha/ac): 2.66 / 6.57
GFA (m2/sq.ft): 6,788 / 73,068

Tenure: PCC
of Townhouse Blocks: 16
Storeys: 2
of Units: 85
Units per ha/ac: 32 / 13
FSI: 0.26

Complex ID: T 422
Z Area Map: 45W
Character Area: Streetsville NHD
Address(es): 121 Falconer Dr

Designation: Medium Density
Zoning: RM4
Complex Name:
Site Area (ha/ac): 0.83 / 2.05
GFA (m2/sq.ft): 3,666 / 39,462

Tenure: PCC
of Townhouse Blocks: 4
Storeys: 2
of Units: 27
Units per ha/ac: 33 / 13
FSI: 0.44

Complex ID: T 423
Z Area Map: 38W
Character Area: Streetsville NHD
Address(es): 24 Reid Dr

Designation: Medium Density
Zoning: RM4
Complex Name: The Terrace
Site Area (ha/ac): 0.55 / 1.36
GFA (m2/sq.ft): 2,530 / 27,234

Tenure: PCC
of Townhouse Blocks: 2
Storeys: 4
of Units: 23
Units per ha/ac: 42 / 17
FSI: 0.46

Complex ID: T 424
Z Area Map: 45W
Character Area: Streetsville NHD
Address(es): 6555 Falconer Dr

Designation: Medium Density
Zoning: RM4
Complex Name: Tecumseh Co-operative
Site Area (ha/ac): 2.99 / 7.39
GFA (m2/sq.ft): 11,543 / 124,252

Tenure: COOP-FED
of Townhouse Blocks: 17
Storeys: 3
of Units: 113
Units per ha/ac: 38 / 15
FSI: 0.39

Complex ID: T 442
Z Area Map: 18
Character Area: Sheridan NHD
Address(es): 2445 Homelands Dr

Designation: Medium Density
Zoning: RM4
Complex Name:
Site Area (ha/ac): 1.25 / 3.09
GFA (m2/sq.ft): 6,800 / 73,197

Tenure: PCC
of Townhouse Blocks: 7
Storeys: 3
of Units: 60
Units per ha/ac: 48 / 19
FSI: 0.54

Complex ID: T 443
Z Area Map: 18
Character Area: Sheridan NHD
Address(es): 2605 Woodchester Dr

Designation: Medium Density
Zoning: RM4
Complex Name: Woodchester Mews
Site Area (ha/ac): 1.75 / 4.32
GFA (m2/sq.ft): 9,379 / 100,958

Tenure: PCC
of Townhouse Blocks: 8
Storeys: 2
of Units: 92
Units per ha/ac: 53 / 21
FSI: 0.54

Complex ID: T 444
Z Area Map: 18
Character Area: Sheridan NHD
Address(es): 2616,2626 Woodchester Dr

Designation: Medium Density
Zoning: RM4
Complex Name:
Site Area (ha/ac): 1.71 / 4.23
GFA (m2/sq.ft): 8,619 / 92,777

Tenure: RNTL
of Townhouse Blocks: 4
Storeys: 2
of Units: 71
Units per ha/ac: 42 / 17
FSI: 0.50

Residential Directory 2013 : Townhouse

Complex ID: T 449	Designation: High Density	Tenure: COOP-FED
Z Area Map: 18	Zoning: RA1-18	# of Townhouse Blocks: 5
Character Area: Sheridan NHD	Complex Name: Brooks Cooperative Homes	Storeys: 3
Address(es): 2125-2165 Sheridan Park Dr	Site Area (ha/ac): 2.00 / 4.94	# of Units: 85
	GFA (m2/sq.ft): 10,361 / 111,529	Units per ha/ac: 43 / 17
		FSI: 0.52

Complex ID: T 461	Designation: Medium Density	Tenure: PCC
Z Area Map: 16	Zoning: RM4	# of Townhouse Blocks: 8
Character Area: Erindale NHD	Complex Name:	Storeys: 3
Address(es): 1051 Cedarglen Gate	Site Area (ha/ac): 1.79 / 4.42	# of Units: 61
	GFA (m2/sq.ft): 8,939 / 96,222	Units per ha/ac: 34 / 14
		FSI: 0.50

Complex ID: T 462	Designation: Medium Density	Tenure: PCC
Z Area Map: 16	Zoning: RM4	# of Townhouse Blocks: 5
Character Area: Erindale NHD	Complex Name: Partridge Place	Storeys: 3
Address(es): 900 Dundas St W	Site Area (ha/ac): 0.83 / 2.05	# of Units: 26
	GFA (m2/sq.ft): 7,747 / 83,391	Units per ha/ac: 31 / 13
		FSI: 0.93

Complex ID: T 463	Designation: Medium Density	Tenure: COOP-ROP
Z Area Map: 38E	Zoning: RM4	# of Townhouse Blocks: 12
Character Area: East Credit NHD	Complex Name: Fletcher's Creek (Tornat Co-Op)	Storeys: 2
Address(es): 1400 Bristol Rd W	Site Area (ha/ac): 2.30 / 5.68	# of Units: 79
	GFA (m2/sq.ft): 8,454 / 91,001	Units per ha/ac: 34 / 14
		FSI: 0.37

Complex ID: T 464	Designation: Medium Density	Tenure: Freehold
Z Area Map: 17	Zoning: RM5-2	# of Townhouse Blocks: 3
Character Area: Erindale NHD	Complex Name: Valley Square	Storeys: 3
Address(es): 1432-1488 Credit Woodlands Crt	Site Area (ha/ac): 0.60 / 1.47	# of Units: 20
	GFA (m2/sq.ft): 3,900 / 41,981	Units per ha/ac: 34 / 14
		FSI: 0.66

Complex ID: T 465	Designation: Medium Density	Tenure: Freehold
Z Area Map: 16	Zoning: RM5	# of Townhouse Blocks: 6
Character Area: Erindale NHD	Complex Name: Mississauga Place	Storeys: 3
Address(es): 1219-1274 Cornerbrook Pl	Site Area (ha/ac): 1.00 / 2.47	# of Units: 45
	GFA (m2/sq.ft): 7,000 / 75,350	Units per ha/ac: 45 / 18
		FSI: 0.70

Complex ID: T 466	Designation: Medium Density	Tenure: PCC
Z Area Map: 16	Zoning: RM4	# of Townhouse Blocks: 5
Character Area: Erindale NHD	Complex Name: Cedarglen Place	Storeys: 3
Address(es): 1021/1020 Cedarglen Gate	Site Area (ha/ac): 1.26 / 3.11	# of Units: 42
	GFA (m2/sq.ft): 5,262 / 56,642	Units per ha/ac: 33 / 13
		FSI: 0.42

Residential Directory 2013 : Townhouse

Complex ID: **T 469**
Z Area Map: 16, 17
Character Area: Erindale NHD
Address(es): 1284-1322/2608-2631/1346-1420
Wiltshire Lane/Bridlewood Crt/Credit
Woodlands Crt

Designation: Medium Density
Zoning: RM5-2
Complex Name: Mississauga Place
Site Area (ha/ac): 2.14 / 5.30
GFA (m2/sq.ft): 13,600 / 146,394

Tenure: COOP-FED
of Townhouse Blocks: 13
Storeys: 3
of Units: 88
Units per ha/ac: 41 / 17
FSI: 0.63

Complex ID: **T 473**
Z Area Map: 6
Character Area: Lakeview NHD
Address(es): 1616 Haig Blvd

Designation: Medium Density
Zoning: RM4
Complex Name:
Site Area (ha/ac): 1.15 / 2.84
GFA (m2/sq.ft): /

Tenure: PCC
of Townhouse Blocks: 4
Storeys: 3
of Units: 50
Units per ha/ac: 43 / 18
FSI:

Complex ID: **T 485**
Z Area Map: 6
Character Area: Lakeview NHD
Address(es): 1211-1241 Parkwest Pl

Designation: High Density
Zoning: RM9-2
Complex Name: The West Village
Site Area (ha/ac): 0.81 / 2.00
GFA (m2/sq.ft): 6,820 / 73,412

Tenure: PCC
of Townhouse Blocks: 4
Storeys: 2
of Units: 56
Units per ha/ac: 69 / 28
FSI: 0.84

Complex ID: **T 487**
Z Area Map: 6
Character Area: Lakeview NHD
Address(es): 1194-1246 Upper Village Dr

Designation: High Density
Zoning: RM9-2
Complex Name: The West Village
Site Area (ha/ac): 0.56 / 1.38
GFA (m2/sq.ft): 3,421 / 36,825

Tenure: PCC
of Townhouse Blocks: 4
Storeys: 3
of Units: 24
Units per ha/ac: 43 / 17
FSI: 0.61

Complex ID: **T 490**
Z Area Map: 6
Character Area: Lakeview NHD
Address(es): 1194-1246 West Shore Dr

Designation: High Density
Zoning: RM9-2
Complex Name: The West Village
Site Area (ha/ac): 0.48 / 1.20
GFA (m2/sq.ft): 3,225 / 34,715

Tenure: PCC
of Townhouse Blocks: 4
Storeys: 3
of Units: 24
Units per ha/ac: 50 / 20
FSI: 0.67

Complex ID: **T 492**
Z Area Map: 6
Character Area: Lakeview NHD
Address(es): 1223-1277 Woodhill Crt

Designation: Medium Density
Zoning: RM5-10
Complex Name:
Site Area (ha/ac): 0.34 / 0.84
GFA (m2/sq.ft): /

Tenure: COOP-FED
of Townhouse Blocks: 4
Storeys: 3
of Units: 16
Units per ha/ac: 47 / 19
FSI:

Residential Directory 2013 : Townhouse

Complex ID: T 497	Designation: Medium Density	Tenure: PCC
Z Area Map: 22	Zoning: RM4	# of Townhouse Blocks: 19
Character Area: DT Fairview	Complex Name: Hampton Oaks	Storeys: 3
Address(es): 60 Hanson Rd	Site Area (ha/ac): 4.16 / 10.28	# of Units: 145
	GFA (m2/sq.ft): 18,580 / 200,000	Units per ha/ac: 35 / 14
		FSI: 0.45

Complex ID: T 499	Designation: Medium Density	Tenure: Freehold
Z Area Map: 22	Zoning: RM5	# of Townhouse Blocks: 4
Character Area: DT Fairview	Complex Name: Hanson Road Townhouses	Storeys: 2
Address(es): 2-22 Hanson Rd	Site Area (ha/ac): 0.29 / 0.72	# of Units: 11
	GFA (m2/sq.ft): 2,037 / 21,927	Units per ha/ac: 38 / 15
		FSI: 0.70

Complex ID: T 520	Designation: Medium Density	Tenure: PCC
Z Area Map: 7	Zoning: RM4	# of Townhouse Blocks: 16
Character Area: Mineola NHD	Complex Name: Craigie Orchard	Storeys: 2
Address(es): 20 Mineola Rd E	Site Area (ha/ac): 3.78 / 9.34	# of Units: 102
	GFA (m2/sq.ft): 20,089 / 216,243	Units per ha/ac: 27 / 11
		FSI: 0.53

Complex ID: T 521	Designation: Medium Density	Tenure: PCC
Z Area Map: 7	Zoning: RM4	# of Townhouse Blocks: 6
Character Area: Mineola NHD	Complex Name: Colonial Woods	Storeys: 2
Address(es): 150 South Service Rd	Site Area (ha/ac): 1.94 / 4.79	# of Units: 48
	GFA (m2/sq.ft): 10,060 / 108,288	Units per ha/ac: 25 / 10
		FSI: 0.52

Complex ID: T 522	Designation: Medium Density	Tenure: PCC
Z Area Map: 3	Zoning: RM4	# of Townhouse Blocks: 5
Character Area: Clarkson - Lorne Park NHD	Complex Name:	Storeys: 3
Address(es): 915 Inverhouse Dr	Site Area (ha/ac): 2.14 / 5.29	# of Units: 85
	GFA (m2/sq.ft): 10,270 / 110,549	Units per ha/ac: 40 / 16
		FSI: 0.48

Complex ID: T 523	Designation: Medium Density	Tenure: PCC
Z Area Map: 11	Zoning: RM4	# of Townhouse Blocks: 4
Character Area: Clarkson - Lorne Park NHD	Complex Name:	Storeys: 2
Address(es): 2687/2688 Bromsgrove Rd	Site Area (ha/ac): 1.06 / 2.62	# of Units: 36
	GFA (m2/sq.ft): 2,572 / 27,686	Units per ha/ac: 34 / 14
		FSI: 0.24

Complex ID: T 525	Designation: Medium Density	Tenure: PCC
Z Area Map: 11	Zoning: RM4	# of Townhouse Blocks: 9
Character Area: Clarkson - Lorne Park NHD	Complex Name: King Arthur's Court	Storeys: 3
Address(es): 2395 Bromsgrove Rd	Site Area (ha/ac): 1.94 / 4.79	# of Units: 79
	GFA (m2/sq.ft): /	Units per ha/ac: 41 / 16
		FSI:

Residential Directory 2013 : Townhouse

Complex ID: T 526	Designation: Medium Density	Tenure: PCC
Z Area Map: 11	Zoning: RM4	# of Townhouse Blocks: 13
Character Area: Clarkson - Lorne Park NHD	Complex Name:	Storeys: 3
Address(es): 2315 Bromsgrove Rd	Site Area (ha/ac): 3.40 / 8.40	# of Units: 142
	GFA (m2/sq.ft): 16,953 / 182,487	Units per ha/ac: 42 / 17
		FSI: 0.50

Complex ID: T 527	Designation: Medium Density	Tenure: PCC
Z Area Map: 11	Zoning: RM4	# of Townhouse Blocks: 10
Character Area: Clarkson - Lorne Park NHD	Complex Name: Seagrove Gardens	Storeys: 3
Address(es): 2340 Bromsgrove Rd	Site Area (ha/ac): 1.67 / 4.13	# of Units: 66
	GFA (m2/sq.ft): 7,935 / 85,414	Units per ha/ac: 40 / 16
		FSI: 0.48

Complex ID: T 528	Designation: Medium Density	Tenure: PCC
Z Area Map: 11	Zoning: RM4	# of Townhouse Blocks: 8
Character Area: Clarkson - Lorne Park NHD	Complex Name:	Storeys: 2
Address(es): 2380 Bromsgrove Rd	Site Area (ha/ac): 1.74 / 4.30	# of Units: 74
	GFA (m2/sq.ft): 8,602 / 92,594	Units per ha/ac: 43 / 17
		FSI: 0.49

Complex ID: T 529	Designation: Medium Density	Tenure: PCC
Z Area Map: 11	Zoning: RM4	# of Townhouse Blocks: 13
Character Area: Clarkson - Lorne Park NHD	Complex Name:	Storeys: 3
Address(es): 2440 Bromsgrove Rd	Site Area (ha/ac): 4.25 / 10.50	# of Units: 180
	GFA (m2/sq.ft): /	Units per ha/ac: 42 / 17
		FSI:

Complex ID: T 531	Designation: Medium Density	Tenure: PCC
Z Area Map: 10	Zoning: RM4	# of Townhouse Blocks: 2
Character Area: Clarkson Village CN	Complex Name: Walden Spinney	Storeys: 3
Address(es): 1160 Walden Cir	Site Area (ha/ac): 0.89 / 2.20	# of Units: 18
	GFA (m2/sq.ft): 2,805 / 30,191	Units per ha/ac: 20 / 8
		FSI: 0.32

Complex ID: T 534	Designation: Medium Density	Tenure: Freehold
Z Area Map: 10	Zoning: RM5	# of Townhouse Blocks: 0
Character Area: Clarkson - Lorne Park NHD	Complex Name:	Storeys: 2
Address(es): 969-1039/1438-1454 Zante Cres/Zante Crt	Site Area (ha/ac): 0.65 / 1.61	# of Units: 63
	GFA (m2/sq.ft): 3,265 / 35,145	Units per ha/ac: 97 / 39
		FSI: 0.50

Complex ID: T 537	Designation: Medium Density	Tenure: Freehold
Z Area Map: 10	Zoning: RM5-3	# of Townhouse Blocks: 6
Character Area: Clarkson - Lorne Park NHD	Complex Name:	Storeys: 2
Address(es): 1401-1502 Andros Blvd	Site Area (ha/ac): 1.14 / 2.82	# of Units: 52
	GFA (m2/sq.ft): 4,895 / 52,691	Units per ha/ac: 46 / 18
		FSI: 0.43

Residential Directory 2013 : Townhouse

Complex ID: T 539	Designation: Medium Density	Tenure: Freehold
Z Area Map: 10	Zoning: RM5-3	# of Townhouse Blocks: 0
Character Area: Clarkson - Lorne Park NHD	Complex Name:	Storeys: 2
Address(es): 1422-1434 Lefkas Crt	Site Area (ha/ac): 0.54 / 1.33	# of Units: 4
	GFA (m2/sq.ft): 1,841 / 19,817	Units per ha/ac: 7 / 3
		FSI: 0.34

Complex ID: T 540	Designation: Medium Density	Tenure: Freehold
Z Area Map: 10	Zoning: RM5-3	# of Townhouse Blocks: 6
Character Area: Clarkson - Lorne Park NHD	Complex Name:	Storeys: 3
Address(es): 1069-1270 Kos Blvd	Site Area (ha/ac): 1.59 / 3.93	# of Units: 50
	GFA (m2/sq.ft): 5,010 / 53,929	Units per ha/ac: 31 / 13
		FSI: 0.32

Complex ID: T 545	Designation: Medium Density	Tenure: Freehold
Z Area Map: 10	Zoning: RM5-3	# of Townhouse Blocks: 0
Character Area: Clarkson - Lorne Park NHD	Complex Name:	Storeys: 2
Address(es): 1394-1414 Nesdale Crt	Site Area (ha/ac): 0.25 / 0.62	# of Units: 11
	GFA (m2/sq.ft): 1,443 / 15,533	Units per ha/ac: 44 / 18
		FSI: 0.58

Complex ID: T 546	Designation: Medium Density	Tenure: Freehold
Z Area Map: 9	Zoning: RM5-3	# of Townhouse Blocks: 5
Character Area: Clarkson - Lorne Park NHD	Complex Name:	Storeys: 2
Address(es): 993-1075 Raintree Lane	Site Area (ha/ac): 0.80 / 1.98	# of Units: 33
	GFA (m2/sq.ft): /	Units per ha/ac: 41 / 17
		FSI:

Complex ID: T 550	Designation: Medium Density	Tenure: Freehold
Z Area Map: 9	Zoning: RM5-3	# of Townhouse Blocks: 2
Character Area: Clarkson - Lorne Park NHD	Complex Name:	Storeys: 2
Address(es): 624-658 Sweetwater Pl	Site Area (ha/ac): 0.34 / 0.84	# of Units: 11
	GFA (m2/sq.ft): /	Units per ha/ac: 32 / 13
		FSI:

Complex ID: T 551	Designation: Medium Density	Tenure: Freehold
Z Area Map: 9	Zoning: RM5-3	# of Townhouse Blocks: 2
Character Area: Clarkson - Lorne Park NHD	Complex Name:	Storeys: 2
Address(es): 1076-1100 Bordeaux Crt	Site Area (ha/ac): 0.35 / 0.86	# of Units: 12
	GFA (m2/sq.ft): 1,309 / 14,090	Units per ha/ac: 34 / 14
		FSI: 0.37

Complex ID: T 552	Designation: Medium Density	Tenure: Freehold
Z Area Map: 9	Zoning: RM5-3	# of Townhouse Blocks: 1
Character Area: Clarkson - Lorne Park NHD	Complex Name:	Storeys: 2
Address(es): 783-855 Sweetwater Cres	Site Area (ha/ac): 0.81 / 2.00	# of Units: 31
	GFA (m2/sq.ft): 3,948 / 42,497	Units per ha/ac: 38 / 15
		FSI: 0.49

Residential Directory 2013 : Townhouse

Complex ID: T 556	Designation: High Density	Tenure: PCC
Z Area Map: 11	Zoning: RM9	# of Townhouse Blocks: 7
Character Area: Clarkson - Lorne Park NHD	Complex Name: The Bromsgate	Storeys: 4
Address(es): 2170 Bromsgrove Rd	Site Area (ha/ac): 3.79 / 9.36	# of Units: 186
	GFA (m2/sq.ft): 24,600 / 264,801	Units per ha/ac: 49 / 20
		FSI: 0.65

Complex ID: T 561	Designation: Medium Density	Tenure: PCC
Z Area Map: 9	Zoning: RM4	# of Townhouse Blocks: 5
Character Area: Clarkson - Lorne Park NHD	Complex Name: Lorne Park Woods Estates	Storeys: 3
Address(es): 1100 Queen St W	Site Area (ha/ac): 1.32 / 3.26	# of Units: 37
	GFA (m2/sq.ft): 5,596 / 60,237	Units per ha/ac: 28 / 11
		FSI: 0.42

Complex ID: T 569	Designation: Medium Density	Tenure: PCC
Z Area Map: 36W	Zoning: RM4	# of Townhouse Blocks: 2
Character Area: Hurontario NHD	Complex Name: Sandalwood	Storeys: 3
Address(es): 36 Clansman Tr	Site Area (ha/ac): 0.29 / 0.72	# of Units: 16
	GFA (m2/sq.ft): 1,972 / 21,227	Units per ha/ac: 55 / 22
		FSI: 0.68

Complex ID: T 576	Designation: Medium Density	Tenure: PCC
Z Area Map: 37W	Zoning: RM4	# of Townhouse Blocks: 8
Character Area: Hurontario NHD	Complex Name:	Storeys: 2
Address(es): 666 Constellation Dr	Site Area (ha/ac): 1.53 / 3.78	# of Units: 53
	GFA (m2/sq.ft): 6,596 / 71,001	Units per ha/ac: 35 / 14
		FSI: 0.43

Complex ID: T 584	Designation: Medium Density	Tenure: Freehold
Z Area Map: 37E	Zoning: RM5	# of Townhouse Blocks: 1
Character Area: Hurontario NHD	Complex Name:	Storeys: 2
Address(es): 5236-5252 Fairwind Dr	Site Area (ha/ac): 0.22 / 0.54	# of Units: 9
	GFA (m2/sq.ft): /	Units per ha/ac: 41 / 17
		FSI:

Complex ID: T 657	Designation: Medium Density	Tenure: PCC
Z Area Map: 9	Zoning: RM4-22	# of Townhouse Blocks: 14
Character Area: Port Credit NHD (West)	Complex Name: Balsam Woods	Storeys: 3
Address(es): 1050 Shawmarr Rd	Site Area (ha/ac): 3.82 / 9.44	# of Units: 163
	GFA (m2/sq.ft): /	Units per ha/ac: 43 / 17
		FSI:

Complex ID: T 658	Designation: Medium Density	Tenure: Freehold
Z Area Map: 36W	Zoning: RM5	# of Townhouse Blocks: 5
Character Area: Hurontario NHD	Complex Name:	Storeys: 3
Address(es): 5303-5344/60-66 Ferret Crt/Clansman Tr	Site Area (ha/ac): 0.61 / 1.51	# of Units: 22
	GFA (m2/sq.ft): 4,620 / 49,731	Units per ha/ac: 36 / 15
		FSI: 0.75

Residential Directory 2013 : Townhouse

Complex ID: T 664	Designation: Medium Density	Tenure: RNTL-PRIVNP
Z Area Map: 36W	Zoning: RM4	# of Townhouse Blocks: 18
Character Area: Hurontario NHD	Complex Name: Villa Esperanza Non-Profit	Storeys: 3
Address(es): 235 Forum Dr	Site Area (ha/ac): 2.32 / 5.73	# of Units: 102
	GFA (m2/sq.ft): 10,764 / 115,867	Units per ha/ac: 44 / 18
		FSI: 0.46
Complex ID: T 668	Designation: Medium Density	Tenure: Freehold
Z Area Map: 37E	Zoning: RM5	# of Townhouse Blocks: 4
Character Area: Hurontario NHD	Complex Name:	Storeys: 2
Address(es): 249-301 Hollymount Dr	Site Area (ha/ac): 0.75 / 1.84	# of Units: 35
	GFA (m2/sq.ft): 3,387 / 36,456	Units per ha/ac: 47 / 19
		FSI: 0.45
Complex ID: T 669	Designation: Medium Density	Tenure: PCC
Z Area Map: 24	Zoning: RM4	# of Townhouse Blocks: 11
Character Area: Erin Mills NHD	Complex Name: Collegeway Gardens	Storeys: 2
Address(es): 3380 South Millway	Site Area (ha/ac): 2.31 / 5.71	# of Units: 79
	GFA (m2/sq.ft): /	Units per ha/ac: 34 / 14
		FSI:
Complex ID: T 672	Designation: Medium Density	Tenure: Freehold
Z Area Map: 37W	Zoning: RM5	# of Townhouse Blocks: 3
Character Area: Hurontario NHD	Complex Name:	Storeys: 2
Address(es): 5270-5317 Longhouse Cres	Site Area (ha/ac): 0.49 / 1.21	# of Units: 16
	GFA (m2/sq.ft): 2,348 / 25,274	Units per ha/ac: 33 / 13
		FSI: 0.48
Complex ID: T 673	Designation: Institutional	Tenure: Residential Institutio
Z Area Map: 24	Zoning: I-5	# of Townhouse Blocks: 11
Character Area: UTM SPA	Complex Name: Erindale College Student	Storeys: 2
Address(es): 3349 Mississauga Rd	Site Area (ha/ac): 1.56 / 3.85	# of Units: 246
	GFA (m2/sq.ft): 2,638 / 28,396	Units per ha/ac: 158 / 64
		FSI: 0.17
Complex ID: T 683	Designation: Medium Density	Tenure: Freehold
Z Area Map: 36W	Zoning: RM5	# of Townhouse Blocks: 1
Character Area: Hurontario NHD	Complex Name:	Storeys: 2
Address(es): 436-456 Nahani Way	Site Area (ha/ac): 0.28 / 0.69	# of Units: 11
	GFA (m2/sq.ft): /	Units per ha/ac: 39 / 16
		FSI:
Complex ID: T 684	Designation: Medium Density	Tenure: RNTL-PRIVNP
Z Area Map: 46W	Zoning: RM4	# of Townhouse Blocks: 12
Character Area: Meadowvale NHD	Complex Name:	Storeys: 3
Address(es): 6260 Montevideo Rd	Site Area (ha/ac): 2.31 / 5.71	# of Units: 80
	GFA (m2/sq.ft): 9,142 / 98,407	Units per ha/ac: 35 / 14
		FSI: 0.40

Residential Directory 2013 : Townhouse

Complex ID: T 685	Designation: Medium Density	Tenure: PCC
Z Area Map: 54W	Zoning: RM4	# of Townhouse Blocks: 9
Character Area: Meadowvale NHD	Complex Name:	Storeys: 3
Address(es): 7340 Copenhagen Rd	Site Area (ha/ac): 1.84 / 4.55	# of Units: 63
	GFA (m2/sq.ft): /	Units per ha/ac: 34 / 14
		FSI:

Complex ID: T 686	Designation: Medium Density	Tenure: Freehold
Z Area Map: 30	Zoning: RM5	# of Townhouse Blocks: 1
Character Area: East Credit NHD	Complex Name: Trengrove Development	Storeys: 2
Address(es): 4649-4663 Penhallow Rd	Site Area (ha/ac): 2.50 / 6.18	# of Units: 8
	GFA (m2/sq.ft): 1,500 / 16,146	Units per ha/ac: 3 / 1
		FSI: 0.06

Complex ID: T 687	Designation: Medium Density	Tenure: Freehold
Z Area Map: 37W	Zoning: RM5	# of Townhouse Blocks: 12
Character Area: Hurontario NHD	Complex Name:	Storeys: 2
Address(es): 5245-5379 Richborough Dr	Site Area (ha/ac): 2.52 / 6.23	# of Units: 94
	GFA (m2/sq.ft): /	Units per ha/ac: 37 / 15
		FSI:

Complex ID: T 689	Designation: Medium Density	Tenure: PCC
Z Area Map: 32	Zoning: RM4	# of Townhouse Blocks: 19
Character Area: Erin Mills NHD	Complex Name: Folkway Woods of Erin Mills	Storeys: 2
Address(es): 2766 Folkway Dr	Site Area (ha/ac): 2.97 / 7.34	# of Units: 102
	GFA (m2/sq.ft): 13,062 / 140,603	Units per ha/ac: 34 / 14
		FSI: 0.44

Complex ID: T 690	Designation: Medium Density	Tenure: PCC
Z Area Map: 24	Zoning: RM4	# of Townhouse Blocks: 8
Character Area: Erin Mills NHD	Complex Name:	Storeys: 2
Address(es): 3460 South Millway	Site Area (ha/ac): 1.43 / 3.53	# of Units: 48
	GFA (m2/sq.ft): 6,021 / 64,812	Units per ha/ac: 34 / 14
		FSI: 0.42

Complex ID: T 691	Designation: Medium Density	Tenure: PCC
Z Area Map: 25	Zoning: RM4	# of Townhouse Blocks: 10
Character Area: Erin Mills NHD	Complex Name: Daniels Townhouses	Storeys: 2
Address(es): 2155 South Millway	Site Area (ha/ac): 2.63 / 6.50	# of Units: 82
	GFA (m2/sq.ft): 13,200 / 142,088	Units per ha/ac: 31 / 13
		FSI: 0.50

Complex ID: T 693	Designation: Low Density II	Tenure: Freehold
Z Area Map: 37W	Zoning: RM5	# of Townhouse Blocks: 3
Character Area: Hurontario NHD	Complex Name:	Storeys: 2
Address(es): 5676-5701 Shillington Dr	Site Area (ha/ac): 0.54 / 1.33	# of Units: 23
	GFA (m2/sq.ft): 3,800 / 40,904	Units per ha/ac: 43 / 17
		FSI: 0.70

Residential Directory 2013 : Townhouse

Complex ID: T 694	Designation: Medium Density	Tenure: PCC
Z Area Map: 37W	Zoning: RM4	# of Townhouse Blocks: 6
Character Area: Hurontario NHD	Complex Name:	Storeys: 2
Address(es): 550 Steddick Crt	Site Area (ha/ac): 1.24 / 3.06	# of Units: 52
	GFA (m2/sq.ft): 6,049 / 65,113	Units per ha/ac: 42 / 17
		FSI: 0.49

Complex ID: T 695	Designation: Medium Density	Tenure: PCC
Z Area Map: 21	Zoning: RM4	# of Townhouse Blocks: 9
Character Area: Mississauga Valleys NHD	Complex Name:	Storeys: 2
Address(es): 725 Vermouth Ave	Site Area (ha/ac): 1.67 / 4.13	# of Units: 58
	GFA (m2/sq.ft): 7,246 / 77,998	Units per ha/ac: 35 / 14
		FSI: 0.43

Complex ID: T 701	Designation: Low Density II	Tenure: Freehold
Z Area Map: 30	Zoning: RM5-6	# of Townhouse Blocks: 1
Character Area: Creditview NHD	Complex Name:	Storeys: 2
Address(es): 4097-4153 Melia Dr	Site Area (ha/ac): 1.01 / 2.50	# of Units: 14
	GFA (m2/sq.ft): /	Units per ha/ac: 14 / 6
		FSI:

Complex ID: T 702	Designation: Medium Density	Tenure: PCC
Z Area Map: 16	Zoning: RM4	# of Townhouse Blocks: 5
Character Area: Erindale NHD	Complex Name: Glengarry Gardens	Storeys: 2
Address(es): 1039/2575 Cedarglen Gate/Parmeer Dr	Site Area (ha/ac): 1.08 / 2.67	# of Units: 36
	GFA (m2/sq.ft): 13,318 / 143,358	Units per ha/ac: 33 / 13
		FSI: 1.23

Complex ID: T 704	Designation: Medium Density	Tenure: PCC
Z Area Map: 10	Zoning: RM4	# of Townhouse Blocks: 5
Character Area: Clarkson Village CN	Complex Name: Walden Spinney Phase IV	Storeys: 2
Address(es): 1180 Walden Cir	Site Area (ha/ac): 0.93 / 2.30	# of Units: 29
	GFA (m2/sq.ft): 4,277 / 46,039	Units per ha/ac: 31 / 13
		FSI: 0.46

Complex ID: T 705	Designation: Medium Density	Tenure: PCC
Z Area Map: 24	Zoning: RM4	# of Townhouse Blocks: 18
Character Area: Erin Mills NHD	Complex Name: South College Estates	Storeys: 2
Address(es): 2079 The Collegeway	Site Area (ha/ac): 3.04 / 7.51	# of Units: 105
	GFA (m2/sq.ft): 13,053 / 140,506	Units per ha/ac: 35 / 14
		FSI: 0.43

Complex ID: T 709	Designation: Medium Density	Tenure: PCC
Z Area Map: 25	Zoning: RM4	# of Townhouse Blocks: 18
Character Area: Erin Mills NHD	Complex Name: Village South Townhouses	Storeys: 2
Address(es): 3125,3079 Fifth Line West	Site Area (ha/ac): 2.26 / 5.58	# of Units: 160
	GFA (m2/sq.ft): 8,863 / 95,404	Units per ha/ac: 71 / 29
		FSI: 0.39

Residential Directory 2013 : Townhouse

Complex ID: T 719	Designation: Medium Density	Tenure: PCC
Z Area Map: 37E	Zoning: RM4	# of Townhouse Blocks: 8
Character Area: Hurontario NHD	Complex Name:	Storeys: 3
Address(es): 75 Strathaven Dr	Site Area (ha/ac): 1.04 / 2.58	# of Units: 60
	GFA (m2/sq.ft): 6,970 / 75,027	Units per ha/ac: 58 / 23
		FSI: 0.67

Complex ID: T 739	Designation: Medium Density	Tenure: PCC
Z Area Map: 10	Zoning: RM4	# of Townhouse Blocks: 16
Character Area: Clarkson Village CN	Complex Name:	Storeys: 3
Address(es): 1020,1060,1080 Walden Cir	Site Area (ha/ac): 2.86 / 7.07	# of Units: 112
	GFA (m2/sq.ft): /	Units per ha/ac: 39 / 16
		FSI:

Complex ID: T 741	Designation: Medium Density	Tenure: PCC
Z Area Map: 10	Zoning: RM4	# of Townhouse Blocks: 5
Character Area: Clarkson Village CN	Complex Name: Walden Spinney Phase IV-III	Storeys: 2
Address(es): 1200 Walden Cir	Site Area (ha/ac): 0.98 / 2.42	# of Units: 33
	GFA (m2/sq.ft): 9,853 / 106,060	Units per ha/ac: 34 / 14
		FSI: 1.01

Complex ID: T 747	Designation: Medium Density	Tenure: PCC
Z Area Map: 14	Zoning: RM4	# of Townhouse Blocks: 7
Character Area: Cooksville NHD (East)	Complex Name: Astra Park	Storeys: 3
Address(es): 2035 Asta Dr	Site Area (ha/ac): 2.23 / 5.51	# of Units: 88
	GFA (m2/sq.ft): 9,427 / 101,475	Units per ha/ac: 39 / 16
		FSI: 0.42

Complex ID: T 794	Designation: Low Density II	Tenure: Freehold
Z Area Map: 31	Zoning: RM5	# of Townhouse Blocks: 2
Character Area: Erin Mills NHD	Complex Name: Townwood Homes	Storeys: 2
Address(es): 2097-2111 Farrier Mews	Site Area (ha/ac): 0.26 / 0.64	# of Units: 8
	GFA (m2/sq.ft): 1,076 / 11,582	Units per ha/ac: 31 / 12
		FSI: 0.41

Complex ID: T 795	Designation: Low Density II	Tenure: Freehold
Z Area Map: 31	Zoning: RM5	# of Townhouse Blocks: 2
Character Area: Erin Mills NHD	Complex Name: Townwood Homes	Storeys: 2
Address(es): 4040-4064 Farrier Crt	Site Area (ha/ac): 0.36 / 0.89	# of Units: 9
	GFA (m2/sq.ft): 1,729 / 18,611	Units per ha/ac: 25 / 10
		FSI: 0.48

Complex ID: T 796	Designation: Low Density II	Tenure: Freehold
Z Area Map: 31	Zoning: RM5	# of Townhouse Blocks: 2
Character Area: Erin Mills NHD	Complex Name: Townwood Homes	Storeys: 2
Address(es): 4035-4051 Farrier Crt	Site Area (ha/ac): 0.26 / 0.64	# of Units: 7
	GFA (m2/sq.ft): 1,469 / 15,813	Units per ha/ac: 27 / 11
		FSI: 0.57

Residential Directory 2013 : Townhouse

Complex ID: T 806	Designation: Medium Density	Tenure: Freehold
Z Area Map: 46W	Zoning: RM5	# of Townhouse Blocks: 2
Character Area: Meadowvale NHD	Complex Name:	Storeys: 2
Address(es): 2572-2607 Inlake Crt	Site Area (ha/ac): 0.91 / 2.25	# of Units: 32
	GFA (m2/sq.ft): 1,276 / 13,735	Units per ha/ac: 35 / 14
		FSI: 0.14
<hr/>		
Complex ID: T 814	Designation: Medium Density	Tenure: Freehold
Z Area Map: 46W	Zoning: RM5	# of Townhouse Blocks: 11
Character Area: Meadowvale NHD	Complex Name:	Storeys: 2
Address(es): 5931-6054 Chidham Cres	Site Area (ha/ac): 1.97 / 4.87	# of Units: 83
	GFA (m2/sq.ft): 10,521 / 113,251	Units per ha/ac: 42 / 17
		FSI: 0.53
<hr/>		
Complex ID: T 827	Designation: Medium Density	Tenure: PCC
Z Area Map: 28	Zoning: RM4	# of Townhouse Blocks: 10
Character Area: Rathwood NHD	Complex Name: Forestview Village	Storeys: 2
Address(es): 525 Meadows Blvd	Site Area (ha/ac): 2.63 / 6.50	# of Units: 75
	GFA (m2/sq.ft): 9,085 / 97,793	Units per ha/ac: 29 / 12
		FSI: 0.35
<hr/>		
Complex ID: T 834	Designation: Medium Density	Tenure: PCC
Z Area Map: 21	Zoning: RM9	# of Townhouse Blocks: 7
Character Area: Mississauga Valleys NHD	Complex Name:	Storeys: 3
Address(es): 1330 Mississauga Valley Blvd	Site Area (ha/ac): 1.42 / 3.51	# of Units: 72
	GFA (m2/sq.ft): 9,702 / 104,435	Units per ha/ac: 51 / 21
		FSI: 0.68
<hr/>		
Complex ID: T 838	Designation: Medium Density	Tenure: RNTL-PNP
Z Area Map: 20	Zoning: RM4	# of Townhouse Blocks: 2
Character Area: Applewood NHD	Complex Name:	Storeys: 2
Address(es): 3130 Queen Frederica Dr	Site Area (ha/ac): 0.60 / 1.48	# of Units: 21
	GFA (m2/sq.ft): /	Units per ha/ac: 35 / 14
		FSI:
<hr/>		
Complex ID: T 848	Designation: Medium Density	Tenure: PCC
Z Area Map: 37E	Zoning: RM4	# of Townhouse Blocks: 11
Character Area: Hurontario NHD	Complex Name:	Storeys: 3
Address(es): 80 Strathaven Dr	Site Area (ha/ac): 1.29 / 3.19	# of Units: 80
	GFA (m2/sq.ft): 9,444 / 101,658	Units per ha/ac: 62 / 25
		FSI: 0.73
<hr/>		
Complex ID: T 850	Designation: Medium Density	Tenure: PCC
Z Area Map: 9	Zoning: RM4-22	# of Townhouse Blocks: 15
Character Area: Port Credit NHD (West)	Complex Name:	Storeys: 3
Address(es): 1055 Shawmarr Rd	Site Area (ha/ac): 5.00 / 12.35	# of Units: 221
	GFA (m2/sq.ft): /	Units per ha/ac: 44 / 18
		FSI:

Residential Directory 2013 : Townhouse

Complex ID: T 873	Designation: Low Density II	Tenure: Freehold
Z Area Map: 9	Zoning: RM5-3	# of Townhouse Blocks: 1
Character Area: Clarkson - Lorne Park NHD	Complex Name:	Storeys: 2
Address(es): 1026-1036 Serdica Crt	Site Area (ha/ac): 0.14 / 0.35	# of Units: 6
	GFA (m2/sq.ft): /	Units per ha/ac: 43 / 17
		FSI:
Complex ID: T 874	Designation: Medium Density	Tenure: PCC
Z Area Map: 29	Zoning: RM4	# of Townhouse Blocks: 12
Character Area: Hurontario NHD	Complex Name:	Storeys: 3
Address(es): 4635 Regents Terr	Site Area (ha/ac): 2.93 / 7.24	# of Units: 91
	GFA (m2/sq.ft): 14,597 / 157,126	Units per ha/ac: 31 / 13
		FSI: 0.50
Complex ID: T 876	Designation: Low Density II	Tenure: Freehold
Z Area Map: 37W	Zoning: RM5	# of Townhouse Blocks: 3
Character Area: Hurontario NHD	Complex Name:	Storeys: 2
Address(es): 5679-5711 Talaton Tr	Site Area (ha/ac): 0.66 / 1.63	# of Units: 27
	GFA (m2/sq.ft): /	Units per ha/ac: 41 / 17
		FSI:
Complex ID: T 877	Designation: Medium Density	Tenure: PCC
Z Area Map: 10	Zoning: RM4	# of Townhouse Blocks: 2
Character Area: Clarkson Village CN	Complex Name:	Storeys: 3
Address(es): 1010 Walden Cir	Site Area (ha/ac): 0.33 / 0.81	# of Units: 14
	GFA (m2/sq.ft): /	Units per ha/ac: 43 / 17
		FSI:
Complex ID: T 878	Designation: Medium Density	Tenure: PCC
Z Area Map: 24	Zoning: RM4	# of Townhouse Blocks: 20
Character Area: Erin Mills NHD	Complex Name: Village North	Storeys: 2
Address(es): 3500,3510 South Millway	Site Area (ha/ac): 4.32 / 10.66	# of Units: 141
	GFA (m2/sq.ft): 17,235 / 185,522	Units per ha/ac: 33 / 13
		FSI: 0.40
Complex ID: T 880	Designation: Medium Density	Tenure: Freehold
Z Area Map: 36W	Zoning: RM5	# of Townhouse Blocks: 4
Character Area: Hurontario NHD	Complex Name:	Storeys: 2
Address(es): 320,365,400 Tailfeather Cres	Site Area (ha/ac): 1.04 / 2.57	# of Units: 39
	GFA (m2/sq.ft): /	Units per ha/ac: 38 / 15
		FSI:
Complex ID: T 882	Designation: Low Density II	Tenure: Freehold
Z Area Map: 28	Zoning: RM5-7	# of Townhouse Blocks: 1
Character Area: Hurontario NHD	Complex Name:	Storeys: 2
Address(es): 4784-4798 Full Moon Cir	Site Area (ha/ac): 0.19 / 0.47	# of Units: 8
	GFA (m2/sq.ft): 1,430 / 15,393	Units per ha/ac: 42 / 17
		FSI: 0.75

Residential Directory 2013 : Townhouse

Complex ID: T 884	Designation: Medium Density	Tenure: PCC
Z Area Map: 24	Zoning: RM4	# of Townhouse Blocks: 10
Character Area: Erin Mills NHD	Complex Name: The Enclave	Storeys: 2
Address(es): 3420 South Millway	Site Area (ha/ac): 2.33 / 5.76	# of Units: 71
	GFA (m2/sq.ft): 11,320 / 121,851	Units per ha/ac: 30 / 12
		FSI: 0.49

Complex ID: T 885	Designation: Medium Density	Tenure: PCC
Z Area Map: 25	Zoning: RM4	# of Townhouse Blocks: 13
Character Area: Erin Mills NHD	Complex Name: Bellair Phase 11	Storeys: 2
Address(es): 2205 South Millway	Site Area (ha/ac): 3.83 / 9.46	# of Units: 120
	GFA (m2/sq.ft): 19,038 / 204,930	Units per ha/ac: 31 / 13
		FSI: 0.50

Complex ID: T 886	Designation: Medium Density	Tenure: PCC
Z Area Map: 36W	Zoning: RM4	# of Townhouse Blocks: 8
Character Area: Hurontario NHD	Complex Name:	Storeys: 2
Address(es): 5020 Delaware Dr	Site Area (ha/ac): 1.49 / 3.68	# of Units: 54
	GFA (m2/sq.ft): 7,100 / 76,426	Units per ha/ac: 36 / 15
		FSI: 0.48

Complex ID: T 893	Designation: Medium Density	Tenure: PCC
Z Area Map: 31	Zoning: RM4	# of Townhouse Blocks: 15
Character Area: Central Erin Mills NHD	Complex Name:	Storeys: 2
Address(es): 1725 The Chase	Site Area (ha/ac): 3.93 / 9.71	# of Units: 102
	GFA (m2/sq.ft): 17,133 / 184,424	Units per ha/ac: 26 / 11
		FSI: 0.44

Complex ID: T 902	Designation: Medium Density	Tenure: Freehold
Z Area Map: 29	Zoning: RM5	# of Townhouse Blocks: 6
Character Area: Hurontario NHD	Complex Name:	Storeys: 2
Address(es): 4618-4740 Westbourne Terr	Site Area (ha/ac): 1.20 / 2.97	# of Units: 53
	GFA (m2/sq.ft): 7,800 / 83,961	Units per ha/ac: 44 / 18
		FSI: 0.65

Complex ID: T 909	Designation: Medium Density	Tenure: Freehold
Z Area Map: 29	Zoning: RM5	# of Townhouse Blocks: 2
Character Area: Hurontario NHD	Complex Name:	Storeys: 2
Address(es): 343-364 Royal Mason Crt	Site Area (ha/ac): 0.45 / 1.11	# of Units: 14
	GFA (m2/sq.ft): /	Units per ha/ac: 31 / 13
		FSI:

Complex ID: T 912	Designation: Medium Density	Tenure: Freehold
Z Area Map: 37E	Zoning: RM5	# of Townhouse Blocks: 3
Character Area: Hurontario NHD	Complex Name:	Storeys: 2
Address(es): 500 Silverthorne Cres	Site Area (ha/ac): 0.23 / 0.57	# of Units: 9
	GFA (m2/sq.ft): 1,459 / 15,703	Units per ha/ac: 39 / 16
		FSI: 0.63

Residential Directory 2013 : Townhouse

Complex ID: T 913	Designation: Medium Density	Tenure: Freehold
Z Area Map: 38W	Zoning: RM5	# of Townhouse Blocks: 10
Character Area: East Credit NHD	Complex Name: Rundle Court	Storeys: 3
Address(es): 5014-5057 Rundle Crt	Site Area (ha/ac): 1.23 / 3.04	# of Units: 34
	GFA (m2/sq.ft): /	Units per ha/ac: 28 / 11
		FSI:

Complex ID: T 914	Designation: Medium Density	Tenure: PCC
Z Area Map: 18	Zoning: RM4	# of Townhouse Blocks: 11
Character Area: Sheridan NHD	Complex Name: Loyalist Creek	Storeys: 2
Address(es): 2355 Fifth Line West	Site Area (ha/ac): 1.73 / 4.27	# of Units: 66
	GFA (m2/sq.ft): 8,992 / 96,792	Units per ha/ac: 38 / 15
		FSI: 0.52

Complex ID: T 915	Designation: Medium Density	Tenure: Freehold
Z Area Map: 32	Zoning: RM5	# of Townhouse Blocks: 11
Character Area: Central Erin Mills NHD	Complex Name:	Storeys: 2
Address(es): 4539-4602 Bay Villa Ave	Site Area (ha/ac): 1.40 / 3.46	# of Units: 54
	GFA (m2/sq.ft): 9,713 / 104,553	Units per ha/ac: 39 / 16
		FSI: 0.69

Complex ID: T 917	Designation: Medium Density	Tenure: Freehold
Z Area Map: 32	Zoning: RM5	# of Townhouse Blocks: 22
Character Area: Central Erin Mills NHD	Complex Name:	Storeys: 2
Address(es): 2645-2800 Lindholm Cres	Site Area (ha/ac): 2.50 / 6.18	# of Units: 101
	GFA (m2/sq.ft): 15,000 / 161,464	Units per ha/ac: 40 / 16
		FSI: 0.60

Complex ID: T 924	Designation: Medium Density	Tenure: PCC
Z Area Map: 32	Zoning: RM4	# of Townhouse Blocks: 17
Character Area: Central Erin Mills NHD	Complex Name: The Avenues	Storeys: 2
Address(es): 2275 Credit Valley Rd	Site Area (ha/ac): 3.63 / 8.97	# of Units: 118
	GFA (m2/sq.ft): 15,864 / 170,764	Units per ha/ac: 33 / 13
		FSI: 0.44

Complex ID: T 927	Designation: Medium Density	Tenure: PCC
Z Area Map: 25	Zoning: RM4-2	# of Townhouse Blocks: 13
Character Area: South Common CN	Complex Name: Eagle Ridge Townhouses	Storeys: 2
Address(es): 2199 Burnhamthorpe Rd W	Site Area (ha/ac): 4.22 / 10.43	# of Units: 100
	GFA (m2/sq.ft): 14,333 / 154,284	Units per ha/ac: 24 / 10
		FSI: 0.34

Complex ID: T 928	Designation: Medium Density	Tenure: PCC
Z Area Map: 31	Zoning: RM4	# of Townhouse Blocks: 8
Character Area: Central Erin Mills NHD	Complex Name:	Storeys: 2
Address(es): 1724 The Chase	Site Area (ha/ac): 2.04 / 5.04	# of Units: 46
	GFA (m2/sq.ft): 7,907 / 85,113	Units per ha/ac: 23 / 9
		FSI: 0.39

Residential Directory 2013 : Townhouse

Complex ID: T 932	Designation: Medium Density	Tenure: PCC
Z Area Map: 32	Zoning: RM4	# of Townhouse Blocks: 4
Character Area: Central Erin Mills NHD	Complex Name: Lionsgate Condominium Residences	Storeys: 3
Address(es): 4605 Donegal Dr	Site Area (ha/ac): 1.03 / 2.55	# of Units: 35
	GFA (m2/sq.ft): 5,014 / 53,972	Units per ha/ac: 34 / 14
		FSI: 0.49

Complex ID: T 935	Designation: Medium Density	Tenure: PCC
Z Area Map: 59	Zoning: RM4	# of Townhouse Blocks: 17
Character Area: Erin Mills NHD	Complex Name: Winston Churchill Townes	Storeys: 2
Address(es): 3600 Colonial Dr	Site Area (ha/ac): 3.64 / 8.99	# of Units: 126
	GFA (m2/sq.ft): 16,869 / 181,582	Units per ha/ac: 35 / 14
		FSI: 0.46

Complex ID: T 936	Designation: Medium Density	Tenure: Freehold
Z Area Map: 37E	Zoning: RM5	# of Townhouse Blocks: 8
Character Area: Hurontario NHD	Complex Name:	Storeys: 2
Address(es): 307-391 Assiniboine Tr	Site Area (ha/ac): 2.10 / 5.19	# of Units: 77
	GFA (m2/sq.ft): /	Units per ha/ac: 37 / 15
		FSI:

Complex ID: T 940	Designation: Medium Density	Tenure: Freehold
Z Area Map: 37E	Zoning: RM5	# of Townhouse Blocks: 4
Character Area: Uptown MN	Complex Name:	Storeys: 2
Address(es): 4997-5133 Salishan Cir	Site Area (ha/ac): 0.89 / 2.19	# of Units: 33
	GFA (m2/sq.ft): 4,901 / 52,750	Units per ha/ac: 37 / 15
		FSI: 0.55

Complex ID: T 943	Designation: Medium Density	Tenure: PCC
Z Area Map: 27	Zoning: RM4	# of Townhouse Blocks: 8
Character Area: Rathwood NHD	Complex Name: Westminster Mews	Storeys: 3
Address(es): 4101 Westminster Pl	Site Area (ha/ac): 1.34 / 3.31	# of Units: 59
	GFA (m2/sq.ft): 8,985 / 96,717	Units per ha/ac: 44 / 18
		FSI: 0.67

Complex ID: T 949	Designation: Medium Density	Tenure: Freehold
Z Area Map: 37W	Zoning: RM5	# of Townhouse Blocks: 11
Character Area: Hurontario NHD	Complex Name:	Storeys: 2
Address(es): 510-560/5012-5036/5009-5041 Galaxy Crt/Mariner Crt/Northern Lights Cir	Site Area (ha/ac): 2.74 / 6.77	# of Units: 99
	GFA (m2/sq.ft): /	Units per ha/ac: 36 / 15
		FSI:

Complex ID: T 953	Designation: Medium Density	Tenure: Freehold
Z Area Map: 37W	Zoning: RM5	# of Townhouse Blocks: 13
Character Area: Hurontario NHD	Complex Name:	Storeys: 2
Address(es): 640-834 Constellation Dr	Site Area (ha/ac): 2.03 / 5.02	# of Units: 73
	GFA (m2/sq.ft): /	Units per ha/ac: 36 / 15
		FSI:

Residential Directory 2013 : Townhouse

Complex ID: T 956	Designation: Medium Density	Tenure: Freehold
Z Area Map: 29	Zoning: RM5	# of Townhouse Blocks: 2
Character Area: Hurontario NHD	Complex Name:	Storeys: 2
Address(es): 650-673 Dinsmore Crt	Site Area (ha/ac): 0.88 / 2.17	# of Units: 22
	GFA (m2/sq.ft): 4,400 / 47,363	Units per ha/ac: 25 / 10
		FSI: 0.50

Complex ID: T 957	Designation: Medium Density	Tenure: PCC
Z Area Map: 56	Zoning: RM4	# of Townhouse Blocks: 3
Character Area: Meadowvale NHD	Complex Name: Aquitaine Townhouses	Storeys: 3
Address(es): 6859 Edenwood Dr	Site Area (ha/ac): 0.85 / 2.10	# of Units: 26
	GFA (m2/sq.ft): 3,778 / 40,667	Units per ha/ac: 31 / 12
		FSI: 0.44

Complex ID: T 961	Designation: Medium Density	Tenure: PCC
Z Area Map: 37E	Zoning: RM4	# of Townhouse Blocks: 10
Character Area: Hurontario NHD	Complex Name: Sandalwood	Storeys: 2
Address(es): 35 Ceremonial Dr	Site Area (ha/ac): 1.80 / 4.45	# of Units: 63
	GFA (m2/sq.ft): 7,595 / 81,755	Units per ha/ac: 35 / 14
		FSI: 0.42

Complex ID: T 962	Designation: Medium Density	Tenure: Freehold
Z Area Map: 59	Zoning: RM5	# of Townhouse Blocks: 16
Character Area: Erin Mills NHD	Complex Name:	Storeys: 2
Address(es): 3313-3518 Fenwick Cres	Site Area (ha/ac): 3.44 / 8.50	# of Units: 121
	GFA (m2/sq.ft): 18,150 / 195,371	Units per ha/ac: 35 / 14
		FSI: 0.53

Complex ID: T 975	Designation: Medium Density	Tenure: Freehold
Z Area Map: 37E	Zoning: RM5	# of Townhouse Blocks: 4
Character Area: Hurontario NHD	Complex Name:	Storeys: 2
Address(es): 382-424 Wendron Cres	Site Area (ha/ac): 1.02 / 2.52	# of Units: 33
	GFA (m2/sq.ft): /	Units per ha/ac: 32 / 13
		FSI:

Complex ID: T 976	Designation: Medium Density	Tenure: Freehold
Z Area Map: 37W	Zoning: RM5	# of Townhouse Blocks: 3
Character Area: Hurontario NHD	Complex Name:	Storeys: 2
Address(es): 718-750 Whitfield Terr	Site Area (ha/ac): 0.58 / 1.43	# of Units: 23
	GFA (m2/sq.ft): /	Units per ha/ac: 40 / 16
		FSI:

Complex ID: T 977	Designation: Medium Density	Tenure: Freehold
Z Area Map: 37E	Zoning: RM5	# of Townhouse Blocks: 7
Character Area: Hurontario NHD	Complex Name:	Storeys: 2
Address(es): 5002-5065 Willowood Dr	Site Area (ha/ac): 0.96 / 2.37	# of Units: 45
	GFA (m2/sq.ft): 3,150 / 33,907	Units per ha/ac: 47 / 19
		FSI: 0.33

Residential Directory 2013 : Townhouse

Complex ID: T 978	Designation: Medium Density	Tenure: Freehold
Z Area Map: 56	Zoning: RM5	# of Townhouse Blocks: 23
Character Area: Lisgar NHD	Complex Name:	Storeys: 2
Address(es): 3859-3879,3813-3819/6901-6991/6918-6963 Allcroft Rd/Glory Crt/Guardian Crt	Site Area (ha/ac): 3.97 / 9.81	# of Units: 92
	GFA (m2/sq.ft): /	Units per ha/ac: 23 / 9
		FSI:

Complex ID: T 980	Designation: Medium Density	Tenure: Freehold
Z Area Map: 56	Zoning: RM5-11	# of Townhouse Blocks: 43
Character Area: Lisgar NHD	Complex Name:	Storeys: 2
Address(es): 6827-6905/6838-6900/3957-3993/6958-6988/6963-6985/3905-3985 Apex Crt/Dillingwood Dr/Discovery Crt/Dunnview Crt/Lisanne Crt/Zenith Crt	Site Area (ha/ac): 4.20 / 10.38	# of Units: 171
	GFA (m2/sq.ft): 25,800 / 277,718	Units per ha/ac: 41 / 16
		FSI: 0.61

Complex ID: T 987	Designation: Medium Density	Tenure: PCC
Z Area Map: 56	Zoning: RM9	# of Townhouse Blocks: 6
Character Area: Lisgar NHD	Complex Name:	Storeys: 3
Address(es): 3895 Doug Leavens Blvd	Site Area (ha/ac): 0.87 / 2.15	# of Units: 54
	GFA (m2/sq.ft): 2,039 / 21,948	Units per ha/ac: 62 / 25
		FSI: 0.23

Complex ID: T 991	Designation: Low Density II	Tenure: Freehold
Z Area Map: 56	Zoning: RM5	# of Townhouse Blocks: 18
Character Area: Lisgar NHD	Complex Name:	Storeys: 2
Address(es): 3333-3476 Nighthawk Tr	Site Area (ha/ac): 3.90 / 9.65	# of Units: 115
	GFA (m2/sq.ft): /	Units per ha/ac: 29 / 12
		FSI:

Complex ID: T 992	Designation: Medium Density	Tenure: PCC
Z Area Map: 56	Zoning: RM9	# of Townhouse Blocks: 13
Character Area: Lisgar NHD	Complex Name: Avonlea Village Condominium	Storeys: 3
Address(es): 6950 Tenth Line West	Site Area (ha/ac): 1.82 / 4.50	# of Units: 103
	GFA (m2/sq.ft): 11,701 / 125,953	Units per ha/ac: 57 / 23
		FSI: 0.64

Complex ID: T 1002	Designation: Medium Density	Tenure: PCC
Z Area Map: 39W	Zoning: RM4	# of Townhouse Blocks: 12
Character Area: Central Erin Mills NHD	Complex Name: The Heights of Erin Mills	Storeys: 2
Address(es): 5865 Dalebrook Cres	Site Area (ha/ac): 2.04 / 5.05	# of Units: 70
	GFA (m2/sq.ft): 8,696 / 93,606	Units per ha/ac: 34 / 14
		FSI: 0.43

Residential Directory 2013 : Townhouse

Complex ID: **T 1003** **Designation:** Medium Density **Tenure:** PCC
Z Area Map: 39W **Zoning:** RM4 **# of Townhouse Blocks:** 9
Character Area: Central Erin Mills NHD **Complex Name:** First Place **Storeys:** 2
Address(es): 5205 Glen Erin Dr **Site Area (ha/ac):** 1.51 / 3.73 **# of Units:** 52
GFA (m2/sq.ft): 7,189 / 77,384 **Units per ha/ac:** 34 / 14
FSI: 0.48

Complex ID: **T 1004** **Designation:** Medium Density **Tenure:** PCC
Z Area Map: 39W **Zoning:** RM4 **# of Townhouse Blocks:** 22
Character Area: Central Erin Mills NHD **Complex Name:** 5230 Erin Grove **Storeys:** 2
Address(es): 5230 Glen Erin Dr **Site Area (ha/ac):** 3.58 / 8.85 **# of Units:** 122
GFA (m2/sq.ft): 16,880 / 181,701 **Units per ha/ac:** 34 / 14
FSI: 0.47

Complex ID: **T 1005** **Designation:** Medium Density **Tenure:** PCC
Z Area Map: 39W **Zoning:** RM4 **# of Townhouse Blocks:** 13
Character Area: Central Erin Mills NHD **Complex Name:** First Place **Storeys:** 2
Address(es): 5305 Glen Erin Dr **Site Area (ha/ac):** 2.36 / 5.83 **# of Units:** 81
GFA (m2/sq.ft): 10,720 / 115,393 **Units per ha/ac:** 34 / 14
FSI: 0.45

Complex ID: **T 1006** **Designation:** Medium Density **Tenure:** PCC
Z Area Map: 39W **Zoning:** RM4 **# of Townhouse Blocks:** 29
Character Area: Central Erin Mills NHD **Complex Name:** Enclave on the Park **Storeys:** 2
Address(es): 5480,5490 Glen Erin Dr **Site Area (ha/ac):** 4.44 / 10.98 **# of Units:** 120
GFA (m2/sq.ft): 19,613 / 211,119 **Units per ha/ac:** 27 / 11
FSI: 0.44

Complex ID: **T 1008** **Designation:** Medium Density **Tenure:** PCC
Z Area Map: 39W **Zoning:** RM4 **# of Townhouse Blocks:** 12
Character Area: Central Erin Mills NHD **Complex Name:** Erin Village **Storeys:** 2
Address(es): 5659 Glen Erin Dr **Site Area (ha/ac):** 2.22 / 5.48 **# of Units:** 73
GFA (m2/sq.ft): 8,065 / 86,814 **Units per ha/ac:** 33 / 13
FSI: 0.36

Complex ID: **T 1009** **Designation:** Medium Density **Tenure:** PCC
Z Area Map: 39W **Zoning:** RM4 **# of Townhouse Blocks:** 8
Character Area: Central Erin Mills NHD **Complex Name:** The Heights of Erin Mills **Storeys:** 2
Address(es): 5940 Glen Erin Dr **Site Area (ha/ac):** 1.44 / 3.56 **# of Units:** 50
GFA (m2/sq.ft): 6,037 / 64,984 **Units per ha/ac:** 35 / 14
FSI: 0.42

Complex ID: **T 1010** **Designation:** Medium Density **Tenure:** COOP-ROP
Z Area Map: 39W **Zoning:** RM4 **# of Townhouse Blocks:** 9
Character Area: Central Erin Mills NHD **Complex Name:** Lom Nava Co-Operative **Storeys:** 2
Address(es): 5955 Glen Erin Dr **Site Area (ha/ac):** 2.28 / 5.62 **# of Units:** 78
GFA (m2/sq.ft): 8,277 / 89,096 **Units per ha/ac:** 34 / 14
FSI: 0.36

Residential Directory 2013 : Townhouse

Complex ID: T 1015	Designation: Medium Density	Tenure: PCC
Z Area Map: 39W	Zoning: RM4	# of Townhouse Blocks: 0
Character Area: Central Erin Mills NHD	Complex Name:	Storeys: 2
Address(es): 5958,5910 Greensboro Dr	Site Area (ha/ac): 4.62 / 11.42	# of Units: 160
	GFA (m2/sq.ft): /	Units per ha/ac: 35 / 14
		FSI:

Complex ID: T 1026	Designation: Medium Density	Tenure: PCC
Z Area Map: 36W	Zoning: RM4	# of Townhouse Blocks: 8
Character Area: Hurontario NHD	Complex Name:	Storeys: 3
Address(es): 55 Barondale Dr	Site Area (ha/ac): 1.80 / 4.45	# of Units: 82
	GFA (m2/sq.ft): 9,698 / 104,392	Units per ha/ac: 46 / 18
		FSI: 0.54

Complex ID: T 1027	Designation: Medium Density	Tenure: PCC
Z Area Map: 37E	Zoning: RM4	# of Townhouse Blocks: 9
Character Area: Hurontario NHD	Complex Name: Bristol Mews	Storeys: 3
Address(es): 460 Bristol Rd W	Site Area (ha/ac): 1.83 / 4.52	# of Units: 80
	GFA (m2/sq.ft): 9,154 / 98,536	Units per ha/ac: 44 / 18
		FSI: 0.50

Complex ID: T 1035	Designation: High Density	Tenure: RNTL-PRIVNP
Z Area Map: 23	Zoning: RA1-25	# of Townhouse Blocks: 8
Character Area: Erindale NHD	Complex Name: Shalimar International Housing Corp	Storeys: 3
Address(es): 3024 Cedarglen Gate	Site Area (ha/ac): 2.93 / 7.24	# of Units: 78
	GFA (m2/sq.ft): 7,558 / 81,356	Units per ha/ac: 27 / 11
		FSI: 0.26

Complex ID: T 1037	Designation: Medium Density	Tenure: PCC
Z Area Map: 39W	Zoning: RM4	# of Townhouse Blocks: 10
Character Area: Central Erin Mills NHD	Complex Name: Thomas Grove	Storeys: 2
Address(es): 2550 Thomas St	Site Area (ha/ac): 2.52 / 6.23	# of Units: 87
	GFA (m2/sq.ft): 12,605 / 135,684	Units per ha/ac: 35 / 14
		FSI: 0.50

Complex ID: T 1038	Designation: Medium Density	Tenure: PCC
Z Area Map: 39W	Zoning: RM4	# of Townhouse Blocks: 13
Character Area: Central Erin Mills NHD	Complex Name: Thomas Grove	Storeys: 2
Address(es): 2555 Thomas St	Site Area (ha/ac): 1.87 / 4.62	# of Units: 117
	GFA (m2/sq.ft): 17,030 / 183,315	Units per ha/ac: 63 / 25
		FSI: 0.91

Complex ID: T 1040	Designation: Medium Density	Tenure: PCC
Z Area Map: 59	Zoning: RM4	# of Townhouse Blocks: 19
Character Area: Erin Mills NHD	Complex Name: Winston Manors Condo Townhouse	Storeys: 2
Address(es): 3050 Orleans Rd	Site Area (ha/ac): 4.32 / 10.68	# of Units: 141
	GFA (m2/sq.ft): 20,650 / 222,282	Units per ha/ac: 33 / 13
		FSI: 0.48

Residential Directory 2013 : Townhouse

Complex ID: T 1042	Designation: Medium Density	Tenure: Freehold
Z Area Map: 55	Zoning: RM5	# of Townhouse Blocks: 1
Character Area: Meadowvale NHD	Complex Name: Barmont Homes	Storeys: 2
Address(es): 3097-3107 Augusta Dr	Site Area (ha/ac): 0.17 / 0.43	# of Units: 6
	GFA (m2/sq.ft): 668 / 7,191	Units per ha/ac: 34 / 14
		FSI: 0.38

Complex ID: T 1045	Designation: Medium Density	Tenure: RNTL-PNP
Z Area Map: 38E	Zoning: RM4	# of Townhouse Blocks: 8
Character Area: East Credit NHD	Complex Name: Creditbend Terrace	Storeys: 3
Address(es): 5955 Creditview Rd	Site Area (ha/ac): 1.30 / 3.21	# of Units: 69
	GFA (m2/sq.ft): 7,422 / 79,892	Units per ha/ac: 53 / 21
		FSI: 0.57

Complex ID: T 1046	Designation: Medium Density	Tenure: PCC
Z Area Map: 24	Zoning: RM4	# of Townhouse Blocks: 13
Character Area: Erin Mills NHD	Complex Name: Townmanors of Sawmill Valley	Storeys: 2
Address(es): 1905 Broad Hollow Gate	Site Area (ha/ac): 2.49 / 6.15	# of Units: 56
	GFA (m2/sq.ft): 10,419 / 112,153	Units per ha/ac: 22 / 9
		FSI: 0.42

Complex ID: T 1049	Designation: Medium Density	Tenure: Freehold
Z Area Map: 30	Zoning: RM5	# of Townhouse Blocks: 3
Character Area: East Credit NHD	Complex Name: Trengrove Development	Storeys: 2
Address(es): 4650-4690 Crosscreek Crt	Site Area (ha/ac): 0.69 / 1.70	# of Units: 21
	GFA (m2/sq.ft): 3,500 / 37,675	Units per ha/ac: 30 / 12
		FSI: 0.51

Complex ID: T 1054	Designation: Medium Density	Tenure: PCC
Z Area Map: 37W	Zoning: RM4	# of Townhouse Blocks: 5
Character Area: Hurontario NHD	Complex Name:	Storeys: 2
Address(es): 800/728-746 Constellation Dr/Winterton Way	Site Area (ha/ac): 1.25 / 3.09	# of Units: 38
	GFA (m2/sq.ft): /	Units per ha/ac: 30 / 12
		FSI:

Complex ID: T 1055	Designation: Medium Density	Tenure: Freehold
Z Area Map: 45E	Zoning: RM5	# of Townhouse Blocks: 4
Character Area: East Credit NHD	Complex Name: H and R Developments	Storeys: 2
Address(es): 1256-1329 Killaby Dr	Site Area (ha/ac): 1.60 / 3.95	# of Units: 68
	GFA (m2/sq.ft): /	Units per ha/ac: 43 / 17
		FSI:

Complex ID: T 1058	Designation: Medium Density	Tenure: PCC
Z Area Map: 38E	Zoning: RM4	# of Townhouse Blocks: 15
Character Area: East Credit NHD	Complex Name: Huntingview Condominiums	Storeys: 3
Address(es): 1050 Bristol Rd W	Site Area (ha/ac): 2.32 / 5.73	# of Units: 124
	GFA (m2/sq.ft): 15,847 / 170,581	Units per ha/ac: 53 / 22
		FSI: 0.68

Residential Directory 2013 : Townhouse

Complex ID: T 1059	Designation: Medium Density	Tenure: PCC
Z Area Map: 39W	Zoning: RM4	# of Townhouse Blocks: 20
Character Area: Central Erin Mills NHD	Complex Name:	Storeys: 3
Address(es): 2945,2955 Thomas St	Site Area (ha/ac): 2.96 / 7.31	# of Units: 132
	GFA (m2/sq.ft): 16,349 / 175,985	Units per ha/ac: 45 / 18
		FSI: 0.55
Complex ID: T 1070	Designation: Medium Density	Tenure: PCC
Z Area Map: 36W	Zoning: RM4-10	# of Townhouse Blocks: 24
Character Area: Hurontario NHD	Complex Name: Highland Park Golf Community	Storeys: 3
Address(es): 455 Apache Crt	Site Area (ha/ac): 3.77 / 9.32	# of Units: 170
	GFA (m2/sq.ft): 22,599 / 243,262	Units per ha/ac: 45 / 18
		FSI: 0.60
Complex ID: T 1071	Designation: Medium Density	Tenure: PCC
Z Area Map: 36W	Zoning: RM4	# of Townhouse Blocks: 4
Character Area: Hurontario NHD	Complex Name:	Storeys: 2
Address(es): 450 Bristol Rd E	Site Area (ha/ac): 0.91 / 2.25	# of Units: 32
	GFA (m2/sq.ft): 4,710 / 50,700	Units per ha/ac: 35 / 14
		FSI: 0.52
Complex ID: T 1072	Designation: Medium Density	Tenure: PCC
Z Area Map: 37W	Zoning: RM4-11	# of Townhouse Blocks: 1
Character Area: Hurontario NHD	Complex Name:	Storeys: 2
Address(es): 5500 McLaughlin Rd	Site Area (ha/ac): 0.23 / 0.57	# of Units: 7
	GFA (m2/sq.ft): 1,501 / 16,157	Units per ha/ac: 30 / 12
		FSI: 0.65
Complex ID: T 1073	Designation: Medium Density	Tenure: PCC
Z Area Map: 39E	Zoning: RM4	# of Townhouse Blocks: 12
Character Area: Streetsville NHD	Complex Name: Sugarbush Homes	Storeys: 3
Address(es): 2350 Britannia Rd W	Site Area (ha/ac): 1.81 / 4.47	# of Units: 72
	GFA (m2/sq.ft): 8,674 / 93,369	Units per ha/ac: 40 / 16
		FSI: 0.48
Complex ID: T 1077	Designation: Medium Density	Tenure: PCC
Z Area Map: 10	Zoning: RM4	# of Townhouse Blocks: 5
Character Area: Clarkson - Lorne Park NHD	Complex Name: Casgrain Developments	Storeys: 2
Address(es): 1385 Lakeshore Rd W	Site Area (ha/ac): 0.70 / 1.72	# of Units: 28
	GFA (m2/sq.ft): 3,487 / 37,530	Units per ha/ac: 40 / 16
		FSI: 0.50
Complex ID: T 1078	Designation: Medium Density	Tenure: PCC
Z Area Map: 10	Zoning: RM4	# of Townhouse Blocks: 2
Character Area: Clarkson - Lorne Park NHD	Complex Name: Casgrain Developments	Storeys: 3
Address(es): 1015 Johnson's Ln	Site Area (ha/ac): 0.32 / 0.79	# of Units: 13
	GFA (m2/sq.ft): 1,583 / 17,042	Units per ha/ac: 41 / 16
		FSI: 0.49

Residential Directory 2013 : Townhouse

Complex ID: T 1079	Designation: Medium Density	Tenure: PCC
Z Area Map: 36W	Zoning: RM4-4	# of Townhouse Blocks: 14
Character Area: Uptown MN	Complex Name: Uptown Classics	Storeys: 3
Address(es): 180,190 Forum Dr	Site Area (ha/ac): 2.47 / 6.10	# of Units: 106
	GFA (m2/sq.ft): 13,044 / 140,413	Units per ha/ac: 43 / 17
		FSI: 0.53

Complex ID: T 1080	Designation: High Density	Tenure: PCC
Z Area Map: 6	Zoning: RM9-2	# of Townhouse Blocks: 3
Character Area: Lakeview NHD	Complex Name: The West Village	Storeys: 2
Address(es): 1132-1182 Upper Village Dr	Site Area (ha/ac): 0.60 / 1.48	# of Units: 24
	GFA (m2/sq.ft): 3,087 / 33,225	Units per ha/ac: 40 / 16
		FSI: 0.52

Complex ID: T 1081	Designation: Low Density II	Tenure: Freehold
Z Area Map: 56	Zoning: RM5	# of Townhouse Blocks: 0
Character Area: Lisgar NHD	Complex Name:	Storeys: 2
Address(es): 3215,3217,3219/3221,3223,3225 Coralbean Pl/Fanleaf Dr	Site Area (ha/ac): 0.17 / 0.42	# of Units: 6
	GFA (m2/sq.ft): 1,044 / 11,238	Units per ha/ac: 35 / 14
		FSI: 0.61

Complex ID: T 1083	Designation: Low Density II	Tenure: Freehold
Z Area Map: 56	Zoning: RM5-12	# of Townhouse Blocks: 2
Character Area: Lisgar NHD	Complex Name:	Storeys: 2
Address(es): 6026-6127 Clover Ridge Cres	Site Area (ha/ac): 0.08 / 0.20	# of Units: 6
	GFA (m2/sq.ft): 454 / 4,887	Units per ha/ac: 75 / 30
		FSI: 0.57

Complex ID: T 1084	Designation: Low Density II	Tenure: Freehold
Z Area Map: 56	Zoning: RM5-12	# of Townhouse Blocks: 2
Character Area: Lisgar NHD	Complex Name:	Storeys: 2
Address(es): 6129,6131,6133,6041,6043,6045 Snowy Owl Cres	Site Area (ha/ac): 0.16 / 0.40	# of Units: 6
	GFA (m2/sq.ft): /	Units per ha/ac: 38 / 15
		FSI:

Complex ID: T 1085	Designation: Medium Density	Tenure: PCC
Z Area Map: 30	Zoning: RM4	# of Townhouse Blocks: 3
Character Area: East Credit NHD	Complex Name: Rosegate Townhomes	Storeys: 3
Address(es): 4920 Rathkeale Rd	Site Area (ha/ac): 0.62 / 1.53	# of Units: 23
	GFA (m2/sq.ft): 2,704 / 29,107	Units per ha/ac: 37 / 15
		FSI: 0.44

Complex ID: T 1086	Designation: Low Density II	Tenure: Freehold
Z Area Map: 56	Zoning: RM5-12	# of Townhouse Blocks: 3
Character Area: Lisgar NHD	Complex Name:	Storeys: 2
Address(es): 6017-6043 Castlegrove Crt	Site Area (ha/ac): 0.26 / 0.65	# of Units: 9
	GFA (m2/sq.ft): 1,316 / 14,166	Units per ha/ac: 34 / 14
		FSI: 0.50

Residential Directory 2013 : Townhouse

Complex ID: T 1088	Designation: Medium Density	Tenure: PCC
Z Area Map: 18	Zoning: RM4	# of Townhouse Blocks: 3
Character Area: Sheridan NHD	Complex Name: Sheridan Woods	Storeys: 2
Address(es): 2385 Fifth Line West	Site Area (ha/ac): 0.51 / 1.27	# of Units: 20
	GFA (m2/sq.ft): 2,587 / 27,847	Units per ha/ac: 39 / 16
		FSI: 0.51

Complex ID: T 1089	Designation: Medium Density	Tenure: PCC
Z Area Map: 56	Zoning: RM4	# of Townhouse Blocks: 9
Character Area: Lisgar NHD	Complex Name: Fanshaw Estates	Storeys: 3
Address(es): 6060 Snowy Owl Cres	Site Area (ha/ac): 1.37 / 3.39	# of Units: 59
	GFA (m2/sq.ft): 7,020 / 75,565	Units per ha/ac: 43 / 17
		FSI: 0.51

Complex ID: T 1090	Designation: Medium Density	Tenure: PCC
Z Area Map: 39	Zoning: RM4	# of Townhouse Blocks: 14
Character Area: Streetsville NHD	Complex Name: The Woodlands of Erin Mills	Storeys: 3
Address(es): 2398 Britannia Rd W	Site Area (ha/ac): 2.09 / 5.16	# of Units: 71
	GFA (m2/sq.ft): 11,736 / 126,333	Units per ha/ac: 34 / 14
		FSI: 0.56

Complex ID: T 1091	Designation: Medium Density	Tenure: PCC
Z Area Map: 9	Zoning: RM4	# of Townhouse Blocks: 7
Character Area: Clarkson - Lorne Park NHD	Complex Name: Lorne Park Townhomes	Storeys: 2
Address(es): 1084 Queen St W	Site Area (ha/ac): 1.50 / 3.72	# of Units: 50
	GFA (m2/sq.ft): 8,162 / 87,854	Units per ha/ac: 33 / 13
		FSI: 0.54

Complex ID: T 1092	Designation: Medium Density	Tenure: PCC
Z Area Map: 9	Zoning: RM4	# of Townhouse Blocks: 8
Character Area: Clarkson - Lorne Park NHD	Complex Name: Lorne Park Townhomes	Storeys: 2
Address(es): 1064 Queen St W	Site Area (ha/ac): 1.41 / 3.49	# of Units: 50
	GFA (m2/sq.ft): 8,142 / 87,643	Units per ha/ac: 35 / 14
		FSI: 0.58

Complex ID: T 1093	Designation: Medium Density	Tenure: PCC
Z Area Map: 38E	Zoning: RM4	# of Townhouse Blocks: 19
Character Area: East Credit NHD	Complex Name: Brookstone Marathon	Storeys: 2
Address(es): 1292 Sherwood Mills Blvd	Site Area (ha/ac): 2.90 / 7.17	# of Units: 140
	GFA (m2/sq.ft): /	Units per ha/ac: 48 / 20
		FSI:

Complex ID: T 1095	Designation: High Density	Tenure: PCC
Z Area Map: 6	Zoning: RM9-2	# of Townhouse Blocks: 5
Character Area: Lakeview NHD	Complex Name: The West Village	Storeys: 2
Address(es): 813-825/1197-1247 Village Green Blvd/Upper Village Dr	Site Area (ha/ac): 0.74 / 1.82	# of Units: 30
	GFA (m2/sq.ft): 3,953 / 42,551	Units per ha/ac: 41 / 16
		FSI: 0.54

Residential Directory 2013 : Townhouse

Complex ID: T 1096
Z Area Map: 9
Character Area: Clarkson - Lorne Park NHD
Address(es): 928 Queen St W

Designation: Medium Density
Zoning: RM4
Complex Name: Lorne Park Townhomes
Site Area (ha/ac): 1.99 / 4.93
GFA (m2/sq.ft): 9,901 / 106,574

Tenure: PCC
of Townhouse Blocks: 10
Storeys: 3
of Units: 60
Units per ha/ac: 30 / 12
FSI: 0.50

Complex ID: T 1097
Z Area Map: 37W
Character Area: East Credit NHD
Address(es): 5030 Heatherleigh Ave

Designation: Medium Density
Zoning: RM4
Complex Name: Cherrywood
Site Area (ha/ac): 4.60 / 11.36
GFA (m2/sq.ft): 29,297 / 315,356

Tenure: PCC
of Townhouse Blocks: 18
Storeys: 3
of Units: 190
Units per ha/ac: 41 / 17
FSI: 0.64

Complex ID: T 1100
Z Area Map: 39W
Character Area: Central Erin Mills NHD
Address(es): 5658,5662-5674 Glen Erin Dr

Designation: Medium Density
Zoning: RM4
Complex Name: Daniels Grove
Site Area (ha/ac): 3.66 / 9.04
GFA (m2/sq.ft): 17,070 / 183,751

Tenure: PCC
of Townhouse Blocks: 18
Storeys: 2
of Units: 126
Units per ha/ac: 34 / 14
FSI: 0.47

Complex ID: T 1101
Z Area Map: 37E
Character Area: Hurontario NHD
Address(es): 311-348/5116-5159 Sardinia Dr/Boardwalk Dr

Designation: Medium Density
Zoning: RM5
Complex Name:
Site Area (ha/ac): 1.49 / 3.68
GFA (m2/sq.ft): 9,600 / 103,337

Tenure: Freehold
of Townhouse Blocks: 8
Storeys: 2
of Units: 64
Units per ha/ac: 43 / 17
FSI: 0.64

Complex ID: T 1102
Z Area Map: 55
Character Area: Meadowvale NHD
Address(es): 3114-3118 Pendleton Rd

Designation: Medium Density
Zoning: RM5
Complex Name:
Site Area (ha/ac): 0.36 / 0.90
GFA (m2/sq.ft): 1,893 / 20,380

Tenure: Freehold
of Townhouse Blocks: 1
Storeys: 2
of Units: 3
Units per ha/ac: 8 / 3
FSI: 0.52

Complex ID: T 1109
Z Area Map: 30
Character Area: East Credit NHD
Address(es): 4991 Rathkeale Rd

Designation: Medium Density
Zoning: RM4
Complex Name: Welton Developments Ltd.
Site Area (ha/ac): 0.67 / 1.65
GFA (m2/sq.ft): 4,749 / 51,119

Tenure: PCC
of Townhouse Blocks: 5
Storeys: 3
of Units: 37
Units per ha/ac: 56 / 22
FSI: 0.71

Complex ID: T 1110
Z Area Map: 36E
Character Area: Hurontario NHD
Address(es): 504-626, 587-629 Lumberton Cres

Designation: Low Density II
Zoning: RM5-11
Complex Name:
Site Area (ha/ac): 2.04 / 5.03
GFA (m2/sq.ft): 11,894 / 128,027

Tenure: Freehold
of Townhouse Blocks: 11
Storeys: 3
of Units: 78
Units per ha/ac: 38 / 16
FSI: 0.58

Residential Directory 2013 : Townhouse

Complex ID: T 1111	Designation: Medium Density	Tenure: Freehold
Z Area Map: 39W	Zoning: RM5	# of Townhouse Blocks: 4
Character Area: Central Erin Mills NHD	Complex Name:	Storeys: 2
Address(es): 5274-5390 Bushelgrove Cir	Site Area (ha/ac): 0.57 / 1.42	# of Units: 22
	GFA (m2/sq.ft): 2,740 / 29,489	Units per ha/ac: 38 / 16
		FSI: 0.48

Complex ID: T 1115	Designation: Medium Density	Tenure: PCC
Z Area Map: 38E	Zoning: RM4	# of Townhouse Blocks: 6
Character Area: East Credit NHD	Complex Name: Sundial Homes(River Run) Ltd	Storeys: 2
Address(es): 1285 Bristol Rd W	Site Area (ha/ac): 1.31 / 3.23	# of Units: 45
	GFA (m2/sq.ft): 5,478 / 58,969	Units per ha/ac: 34 / 14
		FSI: 0.42

Complex ID: T 1116	Designation: Low Density II	Tenure: Freehold
Z Area Map: 37W	Zoning: RM5	# of Townhouse Blocks: 3
Character Area: Hurontario NHD	Complex Name:	Storeys: 2
Address(es): 706-756 Four Winds Way	Site Area (ha/ac): 0.55 / 1.36	# of Units: 20
	GFA (m2/sq.ft): 3,029 / 32,606	Units per ha/ac: 36 / 15
		FSI: 0.55

Complex ID: T 1121	Designation: High Density	Tenure: PCC
Z Area Map: 3	Zoning: RM4-24	# of Townhouse Blocks: 3
Character Area: Clarkson - Lorne Park NHD	Complex Name: Cottages of Turtle Creek	Storeys: 1
Address(es): 1010 Cristina Crt	Site Area (ha/ac): 0.83 / 2.05	# of Units: 21
	GFA (m2/sq.ft): 3,342 / 35,972	Units per ha/ac: 25 / 10
		FSI: 0.40

Complex ID: T 1122	Designation: Medium Density	Tenure: PCC
Z Area Map: 53W	Zoning: RM4	# of Townhouse Blocks: 13
Character Area: Meadowvale Village NHD	Complex Name: Levi Creek	Storeys: 3
Address(es): 7101,7105 Branigan Gate	Site Area (ha/ac): 2.20 / 5.44	# of Units: 79
	GFA (m2/sq.ft): /	Units per ha/ac: 36 / 15
		FSI:

Complex ID: T 1123	Designation: Medium Density	Tenure: PCC
Z Area Map: 30	Zoning: RM4	# of Townhouse Blocks: 13
Character Area: East Credit NHD	Complex Name: Bedford Park Phase 1	Storeys: 2
Address(es): 1588 South Parade Crt	Site Area (ha/ac): 2.16 / 5.34	# of Units: 82
	GFA (m2/sq.ft): 11,134 / 119,849	Units per ha/ac: 38 / 15
		FSI: 0.51

Complex ID: T 1127	Designation: Medium Density	Tenure: PCC
Z Area Map: 20	Zoning: RM4	# of Townhouse Blocks: 9
Character Area: Applewood NHD	Complex Name: Applewood on the Park	Storeys: 4
Address(es): 1164,1168 Arena Rd	Site Area (ha/ac): 2.78 / 6.88	# of Units: 155
	GFA (m2/sq.ft): 20,680 / 222,605	Units per ha/ac: 56 / 23
		FSI: 0.74

Residential Directory 2013 : Townhouse

Complex ID: T 1128	Designation: Medium Density	Tenure: PCC
Z Area Map: 46W	Zoning: RM4-13	# of Townhouse Blocks: 15
Character Area: Meadowvale CN	Complex Name:	Storeys: 3
Address(es): 6810,6830 Meadowvale Town Centre Cir	Site Area (ha/ac): 1.98 / 4.89	# of Units: 79
	GFA (m2/sq.ft): 10,923 / 117,583	Units per ha/ac: 40 / 16
		FSI: 0.55
<hr/>		
Complex ID: T 1133	Designation: Medium Density	Tenure: PCC
Z Area Map: 46W	Zoning: RM4	# of Townhouse Blocks: 11
Character Area: Meadowvale CN	Complex Name:	Storeys: 3
Address(es): 6860,6880 Meadowvale Town Centre Cir	Site Area (ha/ac): 1.59 / 3.94	# of Units: 64
	GFA (m2/sq.ft): 9,479 / 102,033	Units per ha/ac: 40 / 16
		FSI: 0.59
<hr/>		
Complex ID: T 1134	Designation: Medium Density	Tenure: PCC
Z Area Map: 30	Zoning: RM4	# of Townhouse Blocks: 11
Character Area: East Credit NHD	Complex Name: Bedford Park Phase II	Storeys: 2
Address(es): 1591 South Parade Crt	Site Area (ha/ac): 1.70 / 4.20	# of Units: 63
	GFA (m2/sq.ft): 8,395 / 90,366	Units per ha/ac: 37 / 15
		FSI: 0.49
<hr/>		
Complex ID: T 1135	Designation: Medium Density	Tenure: PCC
Z Area Map: 39W	Zoning: RM4	# of Townhouse Blocks: 24
Character Area: Central Erin Mills NHD	Complex Name:	Storeys: 3
Address(es): 5530 Glen Erin Dr	Site Area (ha/ac): 4.27 / 10.56	# of Units: 186
	GFA (m2/sq.ft): 27,352 / 294,420	Units per ha/ac: 44 / 18
		FSI: 0.64
<hr/>		
Complex ID: T 1139	Designation: Medium Density	Tenure: PCC
Z Area Map: 30	Zoning: RM4	# of Townhouse Blocks: 4
Character Area: East Credit NHD	Complex Name:	Storeys: 3
Address(es): 4950 Rathkeale Rd	Site Area (ha/ac): 0.46 / 1.14	# of Units: 27
	GFA (m2/sq.ft): 3,497 / 37,643	Units per ha/ac: 58 / 24
		FSI: 0.76
<hr/>		
Complex ID: T 1141	Designation: Medium Density	Tenure: PCC
Z Area Map: 18	Zoning: RM4	# of Townhouse Blocks: 10
Character Area: Sheridan NHD	Complex Name: Sheridan Lane	Storeys: 3
Address(es): 2080,2088 Leanne Blvd	Site Area (ha/ac): 1.91 / 4.71	# of Units: 88
	GFA (m2/sq.ft): 11,312 / 121,765	Units per ha/ac: 46 / 19
		FSI: 0.59
<hr/>		
Complex ID: T 1142	Designation: Medium Density	Tenure: PCC
Z Area Map: 39E	Zoning: RM4	# of Townhouse Blocks: 13
Character Area: Central Erin Mills NHD	Complex Name: Daniels Dimensions	Storeys: 3
Address(es): 5535 Glen Erin Dr	Site Area (ha/ac): 2.57 / 6.34	# of Units: 95
	GFA (m2/sq.ft): 13,360 / 143,814	Units per ha/ac: 37 / 15
		FSI: 0.52
<hr/>		

Residential Directory 2013 : Townhouse

Complex ID: T 1143	Designation: Medium Density	Tenure: PCC
Z Area Map: 16	Zoning: RM4	# of Townhouse Blocks: 3
Character Area: Erindale NHD	Complex Name: Huron Ridge - Phase I	Storeys: 3
Address(es): 840 Dundas St W	Site Area (ha/ac): 0.46 / 1.13	# of Units: 25
	GFA (m2/sq.ft): 4,017 / 43,245	Units per ha/ac: 54 / 22
		FSI: 0.88

Complex ID: T 1144	Designation: Medium Density	Tenure: PCC
Z Area Map: 24	Zoning: RM4	# of Townhouse Blocks: 11
Character Area: Erin Mills NHD	Complex Name: Towne Manors of Sawmill Valley	Storeys: 2
Address(es): 2000 The Collegeway	Site Area (ha/ac): 1.64 / 4.05	# of Units: 38
	GFA (m2/sq.ft): 8,228 / 88,568	Units per ha/ac: 23 / 9
		FSI: 0.50

Complex ID: T 1146	Designation: Medium Density	Tenure: PCC
Z Area Map: 37W	Zoning: RM4-1	# of Townhouse Blocks: 15
Character Area: East Credit NHD	Complex Name: The Artisan Collection	Storeys: 2
Address(es): 5223/819-831 Fairford Cres/Winterton Way	Site Area (ha/ac): 3.06 / 7.56	# of Units: 107
	GFA (m2/sq.ft): 14,312 / 154,062	Units per ha/ac: 35 / 14
		FSI: 0.47

Complex ID: T 1148	Designation: Medium Density	Tenure: PCC
Z Area Map: 38E	Zoning: RM4-65	# of Townhouse Blocks: 75
Character Area: East Credit NHD	Complex Name: Abbey Road on Britannia	Storeys: 2
Address(es): 1480 Britannia Rd W	Site Area (ha/ac): 3.83 / 9.46	# of Units: 165
	GFA (m2/sq.ft): 24,802 / 266,974	Units per ha/ac: 43 / 17
		FSI: 0.65

Complex ID: T 1149	Designation: Medium Density	Tenure: PCC
Z Area Map: 39E	Zoning: RM4-44	# of Townhouse Blocks: 3
Character Area: Streetsville NHD	Complex Name: Britannia Oaks Townhouses	Storeys: 3
Address(es): 2360 Britannia Rd W	Site Area (ha/ac): 0.30 / 0.75	# of Units: 12
	GFA (m2/sq.ft): 1,989 / 21,409	Units per ha/ac: 40 / 16
		FSI: 0.66

Complex ID: T 1150	Designation: Medium Density	Tenure: PCC
Z Area Map: 39E	Zoning: RM4	# of Townhouse Blocks: 13
Character Area: Central Erin Mills NHD	Complex Name: Credit Hills Condomiums	Storeys: 3
Address(es): 5525 Palmerston Cres	Site Area (ha/ac): 2.30 / 5.68	# of Units: 97
	GFA (m2/sq.ft): 13,016 / 140,108	Units per ha/ac: 42 / 17
		FSI: 0.57

Complex ID: T 1151	Designation: Medium Density	Tenure: PCC
Z Area Map: 30	Zoning: RM4	# of Townhouse Blocks: 14
Character Area: East Credit NHD	Complex Name: Bedford Park	Storeys: 2
Address(es): 1575 South Parade Crt	Site Area (ha/ac): 1.61 / 3.98	# of Units: 68
	GFA (m2/sq.ft): 9,586 / 103,186	Units per ha/ac: 42 / 17
		FSI: 0.59

Residential Directory 2013 : Townhouse

Complex ID: T 1152	Designation: High Density	Tenure: PCC
Z Area Map: 6	Zoning: RM9-2	# of Townhouse Blocks: 7
Character Area: Lakeview NHD	Complex Name: The West Village	Storeys: 3
Address(es): 731-765/1172-1244 Village Green Blvd/Parkwest Pl	Site Area (ha/ac): 0.89 / 2.19	# of Units: 45
	GFA (m2/sq.ft): 5,722 / 61,593	Units per ha/ac: 51 / 21
		FSI: 0.64

Complex ID: T 1153	Designation: Low Density II	Tenure: Freehold
Z Area Map: 37W	Zoning: RM5-40	# of Townhouse Blocks: 1
Character Area: Hurontario NHD	Complex Name:	Storeys: 2
Address(es): 739-743 Mirage Pl	Site Area (ha/ac): 0.09 / 0.21	# of Units: 3
	GFA (m2/sq.ft): 431 / 4,640	Units per ha/ac: 34 / 14
		FSI: 0.50

Complex ID: T 1154	Designation: Medium Density	Tenure: PCC
Z Area Map: 38E	Zoning: RM4	# of Townhouse Blocks: 10
Character Area: East Credit NHD	Complex Name:	Storeys: 2
Address(es): 5031 East Mill Rd	Site Area (ha/ac): 1.29 / 3.19	# of Units: 44
	GFA (m2/sq.ft): 6,934 / 74,640	Units per ha/ac: 34 / 14
		FSI: 0.54

Complex ID: T 1156	Designation: High Density	Tenure: PCC
Z Area Map: 30	Zoning: RA3-28	# of Townhouse Blocks: 4
Character Area: East Credit NHD	Complex Name:	Storeys: 3
Address(es): 1525 South Parade Crt	Site Area (ha/ac): 0.59 / 1.47	# of Units: 33
	GFA (m2/sq.ft): 4,133 / 44,486	Units per ha/ac: 56 / 23
		FSI: 0.70

Complex ID: T 1158	Designation: Medium Density	Tenure: PCC
Z Area Map: 10	Zoning: RM4	# of Townhouse Blocks: 7
Character Area: Clarkson - Lorne Park NHD	Complex Name: Towne Manors of Conventry	Storeys: 2
Address(es): 1780-1786/1566-1578 Christopher Rd/Clarkson Rd N	Site Area (ha/ac): 1.04 / 2.57	# of Units: 28
	GFA (m2/sq.ft): 5,195 / 55,916	Units per ha/ac: 27 / 11
		FSI: 0.50

Complex ID: T 1160	Designation: Mixed Use	Tenure: Freehold
Z Area Map: 8	Zoning: C4-1	# of Townhouse Blocks: 1
Character Area: Port Credit NHD (West)	Complex Name: Wilcox Landing Townhouses	Storeys: 4
Address(es): 28 Front St S	Site Area (ha/ac): 0.12 / 0.29	# of Units: 5
	GFA (m2/sq.ft): 1,136 / 12,233	Units per ha/ac: 43 / 17
		FSI: 0.97

Complex ID: T 1161	Designation: Medium Density	Tenure: PCC
Z Area Map: 40E	Zoning: RM4-25	# of Townhouse Blocks: 17
Character Area: Malton NHD	Complex Name: Sonata Park Condo Townhouses	Storeys: 2
Address(es): 7115 Rexwood Rd	Site Area (ha/ac): 4.32 / 10.68	# of Units: 128
	GFA (m2/sq.ft): 17,710 / 190,640	Units per ha/ac: 30 / 12
		FSI: 0.41

Residential Directory 2013 : Townhouse

Complex ID: T 1162	Designation: Medium Density	Tenure: Freehold
Z Area Map: 53E	Zoning: RM5-16	# of Townhouse Blocks: 6
Character Area: Meadowvale Village NHD	Complex Name: Levi Creek	Storeys: 2
Address(es): 7271-7319/7236-7278 Bellshire Gate/Torrisdale Ln	Site Area (ha/ac): 1.23 / 3.05	# of Units: 38
	GFA (m2/sq.ft): 5,021 / 54,051	Units per ha/ac: 31 / 12
		FSI: 0.41

Complex ID: T 1163	Designation: Medium Density	Tenure: PCC
Z Area Map: 39W	Zoning: RM4	# of Townhouse Blocks: 10
Character Area: Central Erin Mills NHD	Complex Name: Daniels Britannia Terraces	Storeys: 2
Address(es): 5950 Glen Erin Dr	Site Area (ha/ac): 1.61 / 3.99	# of Units: 60
	GFA (m2/sq.ft): 7,024 / 75,609	Units per ha/ac: 37 / 15
		FSI: 0.44

Complex ID: T 1164	Designation: Medium Density	Tenure: PCC
Z Area Map: 39W	Zoning: RM4	# of Townhouse Blocks: 14
Character Area: Central Erin Mills NHD	Complex Name: Thomas Park	Storeys: 2
Address(es): 2665 Thomas St	Site Area (ha/ac): 2.80 / 6.91	# of Units: 96
	GFA (m2/sq.ft): 13,973 / 150,408	Units per ha/ac: 34 / 14
		FSI: 0.50

Complex ID: T 1165	Designation: Medium Density	Tenure: PCC
Z Area Map: 38E	Zoning: RM4	# of Townhouse Blocks: 4
Character Area: East Credit NHD	Complex Name: Credit Valley	Storeys: 3
Address(es): 5985 Creditview Rd	Site Area (ha/ac): 0.40 / 0.99	# of Units: 19
	GFA (m2/sq.ft): 2,636 / 28,376	Units per ha/ac: 47 / 19
		FSI: 0.66

Complex ID: T 1166	Designation: Medium Density	Tenure: PCC
Z Area Map: 22	Zoning: RM4	# of Townhouse Blocks: 3
Character Area: DT Fairview	Complex Name: Fairfield Village	Storeys: 3
Address(es): 38 Fairview Rd W	Site Area (ha/ac): 0.77 / 1.91	# of Units: 38
	GFA (m2/sq.ft): 4,913 / 52,885	Units per ha/ac: 49 / 20
		FSI: 0.64

Complex ID: T 1167	Designation: Low Density II	Tenure: CDM
Z Area Map: 6	Zoning: RM4-29	# of Townhouse Blocks: 4
Character Area: Lakeview NHD	Complex Name:	Storeys: 2
Address(es): 1107 Lakeshore Rd E	Site Area (ha/ac): 0.69 / 1.69	# of Units: 19
	GFA (m2/sq.ft): 2,552 / 27,473	Units per ha/ac: 28 / 11
		FSI: 0.37

Complex ID: T 1168	Designation: Medium Density	Tenure: Freehold
Z Area Map: 53W	Zoning: RM5-15	# of Townhouse Blocks: 4
Character Area: Meadowvale Village NHD	Complex Name: Levi Creek Ph II	Storeys: 3
Address(es): 1563-1591,1564-1594 Woodhenge Way	Site Area (ha/ac): 0.92 / 2.26	# of Units: 29
	GFA (m2/sq.ft): 4,271 / 45,973	Units per ha/ac: 32 / 13
		FSI: 0.47

Residential Directory 2013 : Townhouse

Complex ID: T 1170
Z Area Map: 16
Character Area: Erindale NHD
Address(es): 800 Dundas St W

Designation: Medium Density
Zoning: RM4-3
Complex Name: Huron Ridge Phase II
Site Area (ha/ac): 1.12 / 2.76
GFA (m2/sq.ft): 6,527 / 70,253

Tenure: PCC
of Townhouse Blocks: 4
Storeys: 3
of Units: 41
Units per ha/ac: 37 / 15
FSI: 0.58

Complex ID: T 1171
Z Area Map: 53E
Character Area: Meadowvale Village NHD
Address(es): 7190 Atwood Lane

Designation: Medium Density
Zoning: RM4
Complex Name: Lattitudes Condominium
Site Area (ha/ac): 2.49 / 6.16
GFA (m2/sq.ft): 11,236 / 120,951

Tenure: PCC
of Townhouse Blocks: 12
Storeys: 3
of Units: 91
Units per ha/ac: 36 / 15
FSI: 0.45

Complex ID: T 1172
Z Area Map: 23
Character Area: Erindale NHD
Address(es): 3020 Cedarglen Gate

Designation: Medium Density
Zoning: RM4
Complex Name: Cedarglen Gate
Site Area (ha/ac): 1.79 / 4.42
GFA (m2/sq.ft): 10,458 / 112,568

Tenure: PCC
of Townhouse Blocks: 11
Storeys: 3
of Units: 69
Units per ha/ac: 39 / 16
FSI: 0.59

Complex ID: T 1174
Z Area Map: 22
Character Area: DT Cooksville
Address(es): 43/3057-3073 Agnes St/Cook St

Designation: High Density
Zoning: RA4-27
Complex Name: BOCA Square
Site Area (ha/ac): 0.44 / 1.09
GFA (m2/sq.ft): 4,765 / 51,292

Tenure: PCC
of Townhouse Blocks: 3
Storeys: 3
of Units: 27
Units per ha/ac: 61 / 25
FSI: 1.08

Complex ID: T 1175
Z Area Map: 37W
Character Area: Hurontario NHD
Address(es): 5255/515-543 Guildwood Way/Ravenstone Crt

Designation: Medium Density
Zoning: RM4
Complex Name:
Site Area (ha/ac): 3.35 / 8.27
GFA (m2/sq.ft): 15,634 / 168,284

Tenure: PCC
of Townhouse Blocks: 18
Storeys: 2
of Units: 125
Units per ha/ac: 37 / 15
FSI: 0.47

Complex ID: T 1176
Z Area Map: 57
Character Area: Churchill Meadows NHD
Address(es): 5530-5555/3859-3883,3898-3946 Linwell Pl/Talias Cres

Designation: Low Density II
Zoning: RM5-21
Complex Name:
Site Area (ha/ac): 1.33 / 3.28
GFA (m2/sq.ft): 7,603 / 81,843

Tenure: Freehold
of Townhouse Blocks: 10
Storeys: 2
of Units: 58
Units per ha/ac: 44 / 18
FSI: 0.57

Complex ID: T 1178
Z Area Map: 6
Character Area: Lakeview NHD
Address(es): 779-803/1183-1205 Village Green Blvd/Parkwest Pl

Designation: High Density
Zoning: RM9-2
Complex Name: The West Village
Site Area (ha/ac): 0.42 / 1.04
GFA (m2/sq.ft): 2,929 / 31,529

Tenure: PCC
of Townhouse Blocks: 4
Storeys: 3
of Units: 23
Units per ha/ac: 55 / 22
FSI: 0.70

Residential Directory 2013 : Townhouse

Complex ID: T 1179	Designation: Medium Density	Tenure: PCC
Z Area Map: 28	Zoning: RM4	# of Townhouse Blocks: 36
Character Area: Uptown MN	Complex Name:	Storeys: 3
Address(es): 80 Acorn Pl	Site Area (ha/ac): 5.45 / 13.46	# of Units: 235
	GFA (m2/sq.ft): 33,304 / 358,488	Units per ha/ac: 43 / 17
		FSI: 0.61

Complex ID: T 1181	Designation: Medium Density	Tenure: PCC
Z Area Map: 37W	Zoning: RM4	# of Townhouse Blocks: 19
Character Area: East Credit NHD	Complex Name: Villages at Century City	Storeys: 3
Address(es): 5055/838-892 Heatherleigh Ave/Scollard Crt	Site Area (ha/ac): 3.50 / 8.65	# of Units: 160
	GFA (m2/sq.ft): 24,351 / 262,124	Units per ha/ac: 46 / 18
		FSI: 0.70

Complex ID: T 1189	Designation: Medium Density	Tenure: Freehold
Z Area Map: 57	Zoning: RM5-21	# of Townhouse Blocks: 16
Character Area: Churchill Meadows NHD	Complex Name:	Storeys: 2
Address(es): 5847-5969/5956-5979/3081-3115/5886-5894/5951-5981/3180-3188 Chalfont Cres/Foxbridge Pl/Caulfield Cres/Shelford Terr/Tenth Line West/Britannia Rd W	Site Area (ha/ac): 2.68 / 6.61	# of Units: 95
	GFA (m2/sq.ft): 14,579 / 156,931	Units per ha/ac: 36 / 14
		FSI: 0.54

Complex ID: T 1190	Designation: Medium Density	Tenure: PCC-RNTL
Z Area Map: 39W	Zoning: RM4	# of Townhouse Blocks: 8
Character Area: Central Erin Mills NHD	Complex Name: The Annex	Storeys: 2
Address(es): 5625 Glen Erin Dr	Site Area (ha/ac): 1.37 / 3.39	# of Units: 60
	GFA (m2/sq.ft): 6,916 / 74,441	Units per ha/ac: 44 / 18
		FSI: 0.50

Complex ID: T 1191	Designation: Low Density II	Tenure: Freehold
Z Area Map: 37W	Zoning: RM5-31	# of Townhouse Blocks: 1
Character Area: Hurontario NHD	Complex Name:	Storeys: 2
Address(es): 5456,5458,5460 Starwood Dr	Site Area (ha/ac): 0.09 / 0.23	# of Units: 3
	GFA (m2/sq.ft): 487 / 5,241	Units per ha/ac: 32 / 13
		FSI: 0.52

Complex ID: T 1193	Designation: Low Density II	Tenure: Freehold
Z Area Map: 57	Zoning: RM5-22{5}	# of Townhouse Blocks: 8
Character Area: Churchill Meadows NHD	Complex Name:	Storeys: 2
Address(es): 5804-5864/5829-5867 Tenth Line West/Rainberry Dr	Site Area (ha/ac): 1.31 / 3.25	# of Units: 54
	GFA (m2/sq.ft): 7,921 / 85,267	Units per ha/ac: 41 / 17
		FSI: 0.60

Residential Directory 2013 : Townhouse

Complex ID: **T 1196**
Z Area Map: 52W
Character Area: Meadowvale Village NHD
Address(es): 761-793 Avocado Cres
Designation: Low Density II
Zoning: RM5-27
Complex Name: Colonial Woods
Site Area (ha/ac): 0.34 / 0.83
GFA (m2/sq.ft): /
Tenure: Freehold
of Townhouse Blocks: 2
Storeys: 2
of Units: 14
Units per ha/ac: 42 / 17
FSI:

Complex ID: **T 1301**
Z Area Map: 22
Character Area: Cooksville NHD (West)
Address(es): 601,605,615,625/3055 Shoreline Dr/Elmcreek Rd
Designation: Medium Density
Zoning: RM9-1
Complex Name: High Park Village
Site Area (ha/ac): 5.17 / 12.77
GFA (m2/sq.ft): 41,298 / 444,542
Tenure: PCC
of Townhouse Blocks: 32
Storeys: 3
of Units: 315
Units per ha/ac: 61 / 25
FSI: 0.80

Complex ID: **T 1302**
Z Area Map: 57
Character Area: Churchill Meadows NHD
Address(es): 3191-3968/3907,3909,3957-3971/5898-5939 Coachman Cir/Freeman Terrace/Questman Hollow
Designation: Medium Density
Zoning: RM5-37
Complex Name: Villas of Monaco/Summerdale Village
Site Area (ha/ac): 3.02 / 7.45
GFA (m2/sq.ft): 17,724 / 190,788
Tenure: Freehold
of Townhouse Blocks: 11
Storeys: 2
of Units: 128
Units per ha/ac: 42 / 17
FSI: 0.59

Complex ID: **T 1303**
Z Area Map: 53W
Character Area: Meadowvale Village NHD
Address(es): 7284,7244-7280 Bellshire Gate
Designation: Medium Density
Zoning: RM4
Complex Name: The Ravines at Levi Creek
Site Area (ha/ac): 2.01 / 4.97
GFA (m2/sq.ft): 9,137 / 98,354
Tenure: PCC
of Townhouse Blocks: 11
Storeys: 3
of Units: 65
Units per ha/ac: 32 / 13
FSI: 0.45

Complex ID: **T 1304**
Z Area Map: 22
Character Area: Cooksville NHD (West)
Address(es): 199 Hillcrest Ave
Designation: Medium Density
Zoning: RM4-14
Complex Name: Confederation Park
Site Area (ha/ac): 1.44 / 3.55
GFA (m2/sq.ft): 6,603 / 71,077
Tenure: PCC
of Townhouse Blocks: 7
Storeys: 2
of Units: 44
Units per ha/ac: 31 / 12
FSI: 0.46

Complex ID: **T 1306**
Z Area Map: 53W
Character Area: Meadowvale Village NHD
Address(es): 7220-7229,7231-7232,7234-7239,7234,7245,7249-7259 Pallett Crt
Designation: Medium Density
Zoning: RM5-16
Complex Name: Levi Creek Townhouses
Site Area (ha/ac): 1.09 / 2.70
GFA (m2/sq.ft): 3,675 / 39,560
Tenure: Freehold
of Townhouse Blocks: 5
Storeys: 2
of Units: 26
Units per ha/ac: 24 / 10
FSI: 0.34

Residential Directory 2013 : Townhouse

Complex ID: T 1307	Designation: Low Density II	Tenure: Freehold
Z Area Map: 56	Zoning: RM5	# of Townhouse Blocks: 11
Character Area: Lisgar NHD	Complex Name:	Storeys: 2
Address(es): 3256-3353 Bobwhite Mews	Site Area (ha/ac): 2.73 / 6.75	# of Units: 63
	GFA (m2/sq.ft): /	Units per ha/ac: 23 / 9
		FSI:

Complex ID: T 1310	Designation: Medium Density	Tenure: PCC
Z Area Map: 46W	Zoning: RM4	# of Townhouse Blocks: 15
Character Area: Meadowvale NHD	Complex Name:	Storeys: 2
Address(es): 2655 Gananoque Dr	Site Area (ha/ac): 2.13 / 5.26	# of Units: 67
	GFA (m2/sq.ft): /	Units per ha/ac: 31 / 13
		FSI:

Complex ID: T 1311	Designation: High Density	Tenure: PCC
Z Area Map: 6	Zoning: RM9-2	# of Townhouse Blocks: 6
Character Area: Lakeview NHD	Complex Name: The West Village	Storeys: 2
Address(es): 812-832/1146-1172/1105-1177 Village Green Blvd/West Shore Dr/Upper Village Dr	Site Area (ha/ac): 1.05 / 2.59	# of Units: 49
	GFA (m2/sq.ft): 6,552 / 70,531	Units per ha/ac: 47 / 19
		FSI: 0.62

Complex ID: T 1324	Designation: Medium Density	Tenure: PCC-RNTL
Z Area Map: 32	Zoning: RM4-16	# of Townhouse Blocks: 12
Character Area: Central Erin Mills MN	Complex Name: Kimbermount Renaissance Village	Storeys: 2
Address(es): 4600,4650,4652,4654,4656,4658,4660 Kimbermount Ave	Site Area (ha/ac): 2.31 / 5.70	# of Units: 101
	GFA (m2/sq.ft): 11,562 / 124,459	Units per ha/ac: 44 / 18
		FSI: 0.50

Complex ID: T 1330	Designation: Medium Density	Tenure: Freehold
Z Area Map: 44W	Zoning: RM5-27	# of Townhouse Blocks: 1
Character Area: Meadowvale Village NHD	Complex Name: Arrowsmith Village	Storeys: 3
Address(es): 627,629,631 Dolly Bird Lane	Site Area (ha/ac): 0.09 / 0.22	# of Units: 3
	GFA (m2/sq.ft): 544 / 5,858	Units per ha/ac: 33 / 13
		FSI: 0.60

Complex ID: T 1358	Designation: Medium Density	Tenure: Freehold
Z Area Map: 37W	Zoning: RM5	# of Townhouse Blocks: 2
Character Area: Hurontario NHD	Complex Name:	Storeys: 2
Address(es): 516-542 Steddick Crt	Site Area (ha/ac): 0.24 / 0.59	# of Units: 13
	GFA (m2/sq.ft): /	Units per ha/ac: 54 / 22
		FSI:

Residential Directory 2013 : Townhouse

Complex ID: T 1361	Designation: Low Density I	Tenure: RNTL
Z Area Map: 49E	Zoning: R3	# of Townhouse Blocks: 1
Character Area: Malton NHD	Complex Name:	Storeys: 1
Address(es): 9,11,13 Ripon	Site Area (ha/ac): 0.11 / 0.28	# of Units: 3
	GFA (m2/sq.ft): /	Units per ha/ac: 26 / 11
		FSI:

Complex ID: T 1376	Designation: Medium Density	Tenure: PCC
Z Area Map: 38E	Zoning: RM4	# of Townhouse Blocks:
Character Area: East Credit NHD	Complex Name: Sundial Homes(River Run) Ltd	Storeys: 2
Address(es): 5420 Fallingbrook Dr	Site Area (ha/ac): 1.00 / 2.46	# of Units: 34
	GFA (m2/sq.ft): 4,233 / 45,566	Units per ha/ac: 34 / 14
		FSI: 0.43

Complex ID: T 1378	Designation: Medium Density	Tenure: Freehold
Z Area Map: 36W	Zoning: RM5-25	# of Townhouse Blocks: 6
Character Area: Hurontario NHD	Complex Name:	Storeys: 3
Address(es): 14-53 Andrika Crt	Site Area (ha/ac): 0.84 / 2.07	# of Units: 36
	GFA (m2/sq.ft): 6,262 / 67,402	Units per ha/ac: 43 / 17
		FSI: 0.75

Complex ID: T 1379	Designation: Medium Density	Tenure: Freehold
Z Area Map: 44W	Zoning: RM5-23	# of Townhouse Blocks: 11
Character Area: East Credit NHD	Complex Name:	Storeys: 2
Address(es): 860-996/815-833/793-823/805/6449 Delgado Dr/Escobar Cres/Cremens Cres/Nolan Rd/Torre Dr	Site Area (ha/ac): 2.17 / 5.36	# of Units: 76
	GFA (m2/sq.ft): 11,263 / 121,239	Units per ha/ac: 35 / 14
		FSI: 0.52

Complex ID: T 1380	Designation: High Density	Tenure: PCC
Z Area Map: 6	Zoning: RM9-2	# of Townhouse Blocks: 9
Character Area: Lakeview NHD	Complex Name: The West Village	Storeys: 2
Address(es): 1102-1191/728-762 Lower Village Cres/Village Green Blvd	Site Area (ha/ac): 1.45 / 3.59	# of Units: 62
	GFA (m2/sq.ft): 8,260 / 88,911	Units per ha/ac: 43 / 17
		FSI: 0.57

Complex ID: T 1388	Designation: Medium Density	Tenure: PCC
Z Area Map: 37E	Zoning: RM4-12	# of Townhouse Blocks: 13
Character Area: Hurontario NHD	Complex Name: Woods End	Storeys: 2
Address(es): 470 Faith Dr	Site Area (ha/ac): 2.30 / 5.69	# of Units: 82
	GFA (m2/sq.ft): 14,438 / 155,414	Units per ha/ac: 36 / 14
		FSI: 0.63

Residential Directory 2013 : Townhouse

Complex ID: T 1389	Designation: Medium Density	Tenure: PCC-RNTL
Z Area Map: 37W	Zoning: RM4	# of Townhouse Blocks: 11
Character Area: Hurontario NHD	Complex Name: Heartland Village	Storeys: 2
Address(es): 669-729 Four Winds Way	Site Area (ha/ac): 1.72 / 4.25	# of Units: 81
	GFA (m2/sq.ft): 9,616 / 103,513	Units per ha/ac: 47 / 19
		FSI: 0.56

Complex ID: T 1390	Designation: Medium Density	Tenure: Freehold
Z Area Map: 57	Zoning: RM5-22{2}	# of Townhouse Blocks: 5
Character Area: Churchill Meadows NHD	Complex Name:	Storeys: 2
Address(es): 5950-5978/3008-3016 Winston Churchill Blvd/Britannia Rd W	Site Area (ha/ac): 0.86 / 2.13	# of Units: 32
	GFA (m2/sq.ft): 4,800 / 51,670	Units per ha/ac: 37 / 15
		FSI: 0.56

Complex ID: T 1391	Designation: Medium Density	Tenure: PCC
Z Area Map: 37E	Zoning: RM4	# of Townhouse Blocks: 2
Character Area: Hurontario NHD	Complex Name:	Storeys: 3
Address(es): 463-485 Bristol Rd W	Site Area (ha/ac): 0.56 / 1.38	# of Units: 23
	GFA (m2/sq.ft): 4,728 / 50,889	Units per ha/ac: 41 / 17
		FSI: 0.85

Complex ID: T 1392	Designation: Medium Density	Tenure: Freehold
Z Area Map: 52W	Zoning: RM5-27	# of Townhouse Blocks: 4
Character Area: Meadowvale Village NHD	Complex Name:	Storeys: 2
Address(es): 7399-7471 Magistrate Terr	Site Area (ha/ac): 0.85 / 2.09	# of Units: 34
	GFA (m2/sq.ft): 4,852 / 52,226	Units per ha/ac: 40 / 16
		FSI: 0.57

Complex ID: T 1393	Designation: Medium Density	Tenure: Freehold
Z Area Map: 53W	Zoning: RM5-16	# of Townhouse Blocks: 8
Character Area: Meadowvale Village NHD	Complex Name:	Storeys: 2
Address(es): 1618-1702 Casablanca Cir	Site Area (ha/ac): 1.65 / 4.08	# of Units: 42
	GFA (m2/sq.ft): 6,431 / 69,224	Units per ha/ac: 25 / 10
		FSI: 0.39

Complex ID: T 1398	Designation: Medium Density	Tenure: PCC
Z Area Map: 37W	Zoning: RM4	# of Townhouse Blocks: 13
Character Area: Hurontario NHD	Complex Name: Heartland Village	Storeys: 2
Address(es): 720 Avonwick Ave	Site Area (ha/ac): 2.33 / 5.76	# of Units: 91
	GFA (m2/sq.ft): 10,764 / 115,866	Units per ha/ac: 39 / 16
		FSI: 0.46

Complex ID: T 1399	Designation: Medium Density	Tenure: Freehold
Z Area Map: 39E	Zoning: RM5-35	# of Townhouse Blocks: 2
Character Area: Streetsville CN	Complex Name:	Storeys: 2
Address(es): 1-14 James St	Site Area (ha/ac): 0.30 / 0.74	# of Units: 14
	GFA (m2/sq.ft): 1,670 / 17,981	Units per ha/ac: 47 / 19
		FSI: 0.56

Residential Directory 2013 : Townhouse

Complex ID: T 1401
Z Area Map: 7
Character Area: Port Credit CN
Address(es): 8-159/110-144/1-113 St. Lawrence Dr/Waterfront Dr/Compass Way

Designation: Medium Density
Zoning: RM4-19
Complex Name: Port Credit Village
Site Area (ha/ac): 4.43 / 10.94
GFA (m2/sq.ft): 39,348 / 423,555

Tenure: PCC
of Townhouse Blocks: 22
Storeys: 3
of Units: 167
Units per ha/ac: 38 / 15
FSI: 0.89

Complex ID: T 1420
Z Area Map: 57
Character Area: Churchill Meadows NHD
Address(es): 5855-5865 Tenth Line West

Designation: Medium Density
Zoning: RM5-22{3}
Complex Name:
Site Area (ha/ac): 0.15 / 0.38
GFA (m2/sq.ft): 1,116 / 12,013

Tenure: Freehold
of Townhouse Blocks: 1
Storeys: 3
of Units: 6
Units per ha/ac: 39 / 16
FSI: 0.72

Complex ID: T 1421
Z Area Map: 57
Character Area: Churchill Meadows NHD
Address(es): 3225-3249/5952-5980/3218-3226 Equestrian Cres/Tenth Line West/Britannia Rd W

Designation: Medium Density
Zoning: RM5-22{4}
Complex Name:
Site Area (ha/ac): 0.86 / 2.13
GFA (m2/sq.ft): 4,685 / 50,433

Tenure: Freehold
of Townhouse Blocks: 5
Storeys: 2
of Units: 31
Units per ha/ac: 36 / 15
FSI: 0.54

Complex ID: T 1423
Z Area Map: 39E
Character Area: Central Erin Mills NHD
Address(es): 5260 McFarren Blvd

Designation: Medium Density
Zoning: RM4-9
Complex Name:
Site Area (ha/ac): 4.38 / 10.82
GFA (m2/sq.ft): 28,226 / 303,837

Tenure: PCC
of Townhouse Blocks: 25
Storeys: 2
of Units: 181
Units per ha/ac: 41 / 17
FSI: 0.64

Complex ID: T 1424
Z Area Map: 22
Character Area: Cooksville NHD (West)
Address(es): 280 Hillcrest Ave

Designation: Medium Density
Zoning: RM4-1
Complex Name:
Site Area (ha/ac): 0.97 / 2.41
GFA (m2/sq.ft): 7,171 / 77,194

Tenure: PCC
of Townhouse Blocks: 7
Storeys: 3
of Units: 48
Units per ha/ac: 49 / 20
FSI: 0.74

Complex ID: T 1425
Z Area Map: 38E
Character Area: East Credit NHD
Address(es): 5019-5025 East Mill Rd

Designation: Medium Density
Zoning: RM5-19
Complex Name:
Site Area (ha/ac): 0.10 / 0.24
GFA (m2/sq.ft): 679 / 7,307

Tenure: Freehold
of Townhouse Blocks: 1
Storeys: 2
of Units: 4
Units per ha/ac: 41 / 17
FSI: 0.69

Residential Directory 2013 : Townhouse

Complex ID: **T 1427** **Designation:** Low Density II **Tenure:** Freehold
Z Area Map: 44W **Zoning:** RM5-27 **# of Townhouse Blocks:** 7
Character Area: Meadowvale Village NHD **Complex Name:** **Storeys:** 2
Address(es): 6507-6585/6455,6456 Skipper **Site Area (ha/ac):** 1.01 / 2.48 **# of Units:** 36
Way/Rallymaster Hts **GFA (m2/sq.ft):** 5,096 / 54,858 **Units per ha/ac:** 36 / 14
FSI: 0.51

Complex ID: **T 1429** **Designation:** Medium Density **Tenure:** PCC-RNTL
Z Area Map: 39W **Zoning:** RM4-17 **# of Townhouse Blocks:** 15
Character Area: Central Erin Mills MN **Complex Name:** **Storeys:** 2
Address(es): 2900/5142-5198 Rio Crt/Plantation Pl **Site Area (ha/ac):** 2.90 / 7.18 **# of Units:** 135
GFA (m2/sq.ft): 16,001 / 172,236 **Units per ha/ac:** 46 / 19
FSI: 0.55

Complex ID: **T 1431** **Designation:** Medium Density **Tenure:** PCC
Z Area Map: 52W **Zoning:** RM4-15 **# of Townhouse Blocks:** 9
Character Area: Meadowvale Village NHD **Complex Name:** Symphony Manors **Storeys:** 3
Address(es): 7385 Magistrate Terr **Site Area (ha/ac):** 1.94 / 4.80 **# of Units:** 60
GFA (m2/sq.ft): 9,156 / 98,560 **Units per ha/ac:** 31 / 12
FSI: 0.47

Complex ID: **T 1433** **Designation:** Medium Density **Tenure:** Freehold
Z Area Map: 57 **Zoning:** RM5-21 **# of Townhouse Blocks:** 7
Character Area: Churchill Meadows NHD **Complex Name:** **Storeys:** 2
Address(es): 3039-3095/3069-3083 Wigglesworth **Site Area (ha/ac):** 1.15 / 2.83 **# of Units:** 52
Cres/Hawktail Cres **GFA (m2/sq.ft):** 7,898 / 85,014 **Units per ha/ac:** 45 / 18
FSI: 0.69

Complex ID: **T 1434** **Designation:** Medium Density **Tenure:** Freehold
Z Area Map: 44W **Zoning:** RM5-30 **# of Townhouse Blocks:** 13
Character Area: Meadowvale Village NHD **Complex Name:** **Storeys:** 3
Address(es): 6538-6646/6559-6645 Opera Glass **Site Area (ha/ac):** 2.15 / 5.31 **# of Units:** 85
Cres/Jazzy Mews **GFA (m2/sq.ft):** 13,712 / 147,603 **Units per ha/ac:** 40 / 16
FSI: 0.64

Complex ID: **T 1436** **Designation:** Medium Density **Tenure:** PCC
Z Area Map: 38E **Zoning:** RM4 **# of Townhouse Blocks:** 18
Character Area: East Credit NHD **Complex Name:** Creditview Country Club **Storeys:** 3
Address(es): 5980 Whitehorn Ave **Site Area (ha/ac):** 2.89 / 7.13 **# of Units:** 125
GFA (m2/sq.ft): 20,138 / 216,765 **Units per ha/ac:** 43 / 18
FSI: 0.70

Complex ID: **T 1438** **Designation:** Medium Density **Tenure:** PCC
Z Area Map: 18 **Zoning:** RM4-28 **# of Townhouse Blocks:** 2
Character Area: Sheridan NHD **Complex Name:** Sheridan Lane **Storeys:** 2
Address(es): 2401 Fifth Line West **Site Area (ha/ac):** 0.35 / 0.86 **# of Units:** 14
GFA (m2/sq.ft): 2,087 / 22,470 **Units per ha/ac:** 40 / 16
FSI: 0.60

Residential Directory 2013 : Townhouse

Complex ID: T 1439	Designation: Low Density II	Tenure: Freehold
Z Area Map: 38W	Zoning: RM5-33	# of Townhouse Blocks: 1
Character Area: Streetsville NHD	Complex Name:	Storeys: 3
Address(es): 231-239 Church St	Site Area (ha/ac): 0.13 / 0.32	# of Units: 5
	GFA (m2/sq.ft): 931 / 10,023	Units per ha/ac: 39 / 16
		FSI: 0.73
Complex ID: T 1440	Designation: Medium Density	Tenure: Freehold
Z Area Map: 57	Zoning: RM5-21	# of Townhouse Blocks: 12
Character Area: Churchill Meadows NHD	Complex Name:	Storeys: 3
Address(es): 3033-3146 Turbine Cres	Site Area (ha/ac): 1.82 / 4.51	# of Units: 85
	GFA (m2/sq.ft): 11,888 / 127,970	Units per ha/ac: 47 / 19
		FSI: 0.65
Complex ID: T 1442	Designation: Medium Density	Tenure: PCC
Z Area Map: 28	Zoning: RM4	# of Townhouse Blocks: 18
Character Area: Uptown MN	Complex Name:	Storeys: 3
Address(es): 159-183/4950 Trudeau Ave/Albina Way	Site Area (ha/ac): 3.22 / 7.95	# of Units: 144
	GFA (m2/sq.ft): 21,095 / 227,075	Units per ha/ac: 45 / 18
		FSI: 0.66
Complex ID: T 1443	Designation: Medium Density	Tenure: PCC
Z Area Map: 38W	Zoning: RM4-21	# of Townhouse Blocks: 5
Character Area: Streetsville NHD	Complex Name: Trinity Falls	Storeys: 3
Address(es): 19-29/85 Ellen St/Church St	Site Area (ha/ac): 0.71 / 1.76	# of Units: 22
	GFA (m2/sq.ft): 4,890 / 52,633	Units per ha/ac: 31 / 12
		FSI: 0.69
Complex ID: T 1444	Designation: Medium Density	Tenure: Freehold
Z Area Map: 57	Zoning: RM5-22{3}	# of Townhouse Blocks: 4
Character Area: Churchill Meadows NHD	Complex Name:	Storeys: 3
Address(es): 5771-5845 Tenth Line West	Site Area (ha/ac): 0.67 / 1.65	# of Units: 26
	GFA (m2/sq.ft): 4,896 / 52,700	Units per ha/ac: 39 / 16
		FSI: 0.73
Complex ID: T 1445	Designation: Medium Density	Tenure: PCC-RNTL
Z Area Map: 29	Zoning: RM4-7	# of Townhouse Blocks: 10
Character Area: Hurontario NHD	Complex Name: Huntington Ridge	Storeys: 2
Address(es): 651-675/4540-4546 Huntington Ridge Dr/Guildwood Way	Site Area (ha/ac): 2.15 / 5.30	# of Units: 94
	GFA (m2/sq.ft): 10,860 / 116,904	Units per ha/ac: 44 / 18
		FSI: 0.51
Complex ID: T 1447	Designation: Medium Density	Tenure: PCC
Z Area Map: 16	Zoning: RM4	# of Townhouse Blocks: 15
Character Area: Erindale NHD	Complex Name: Dundas Village	Storeys: 3
Address(es): 1128,1152 Dundas St W	Site Area (ha/ac): 1.85 / 4.56	# of Units: 87
	GFA (m2/sq.ft): 13,093 / 140,940	Units per ha/ac: 47 / 19
		FSI: 0.71

Residential Directory 2013 : Townhouse

Complex ID: T 1451	Designation: Medium Density	Tenure: Freehold
Z Area Map: 58	Zoning: RM5-21	# of Townhouse Blocks: 34
Character Area: Churchill Meadows NHD	Complex Name:	Storeys: 3
Address(es): 3315-3625/3328-3578/4950,4988,4989/4990,4991/4992,4949-4997 Southwick St/Eglinton Ave W/Sebastian Dr/Middlesex Gate/Long Acre Dr	Site Area (ha/ac): 5.78 / 14.27	# of Units: 251
	GFA (m2/sq.ft): 40,370 / 434,553	Units per ha/ac: 43 / 18
		FSI: 0.70
Complex ID: T 1453	Designation: Low Density II	Tenure: Freehold
Z Area Map: 28	Zoning: RM5-24	# of Townhouse Blocks: 20
Character Area: Hurontario NHD	Complex Name:	Storeys: 2
Address(es): 4720-4939/4837-4887/201-219 James Austin Dr/Vienna Crt/Trudeau Ave	Site Area (ha/ac): 3.90 / 9.64	# of Units: 153
	GFA (m2/sq.ft): 23,705 / 255,165	Units per ha/ac: 39 / 16
		FSI: 0.61
Complex ID: T 1454	Designation: Medium Density	Tenure: Freehold
Z Area Map: 45E	Zoning: RM5	# of Townhouse Blocks: 36
Character Area: East Credit NHD	Complex Name:	Storeys: 2
Address(es): 6035-6125/6079-6176/1025-1029/6069-6156/6016-6060 Coxswain Cres/Rowers Cres/Swift Lane/Windfleet Cres/Silken Laumann Way	Site Area (ha/ac): 5.20 / 12.85	# of Units: 243
	GFA (m2/sq.ft): 32,921 / 354,374	Units per ha/ac: 47 / 19
		FSI: 0.63
Complex ID: T 1455	Designation: Medium Density	Tenure: Freehold
Z Area Map: 58	Zoning: RM5-37	# of Townhouse Blocks: 14
Character Area: Churchill Meadows NHD	Complex Name:	Storeys:
Address(es): 3146-3480 Angel Pass Dr	Site Area (ha/ac): 2.75 / 6.79	# of Units: 104
	GFA (m2/sq.ft): 14,742 / 158,690	Units per ha/ac: 38 / 15
		FSI: 0.54
Complex ID: T 1456	Designation: High Density	Tenure: PCC
Z Area Map: 29	Zoning: RA1-20	# of Townhouse Blocks: 4
Character Area: Hurontario NHD	Complex Name:	Storeys: 3
Address(es): 4620 Guildwood Way	Site Area (ha/ac): 1.04 / 2.58	# of Units: 92
	GFA (m2/sq.ft): 6,484 / 69,796	Units per ha/ac: 88 / 36
		FSI: 0.62
Complex ID: T 1458	Designation: Medium Density	Tenure: PCC-RNTL
Z Area Map: 58	Zoning: RM4-18	# of Townhouse Blocks: 12
Character Area: Churchill Meadows NHD	Complex Name:	Storeys: 2
Address(es): 3035 Artesian Dr	Site Area (ha/ac): 2.27 / 5.61	# of Units: 93
	GFA (m2/sq.ft): 11,479 / 123,560	Units per ha/ac: 41 / 17
		FSI: 0.51

Residential Directory 2013 : Townhouse

Complex ID: T 1459	Designation: Medium Density	Tenure: PCC
Z Area Map: 52W	Zoning: RM4	# of Townhouse Blocks: 12
Character Area: Meadowvale Village NHD	Complex Name:	Storeys: 2
Address(es): 770 Othello Crt	Site Area (ha/ac): 2.15 / 5.31	# of Units: 69
	GFA (m2/sq.ft): 9,654 / 103,918	Units per ha/ac: 32 / 13
		FSI: 0.45

Complex ID: T 1461	Designation: Medium Density	Tenure: PCC
Z Area Map: 22	Zoning: RM4-52	# of Townhouse Blocks: 6
Character Area: Cooksville NHD (West)	Complex Name:	Storeys:
Address(es): 3223,3251/3150-3190 Parkerhill Rd/Pinto Pl	Site Area (ha/ac): 1.00 / 2.47	# of Units: 47
	GFA (m2/sq.ft): 6,871 / 73,960	Units per ha/ac: 47 / 19
		FSI: 0.69

Complex ID: T 1462	Designation: Medium Density	Tenure: PCC
Z Area Map: 44W	Zoning: RM4	# of Townhouse Blocks: 21
Character Area: Meadowvale Village NHD	Complex Name: Laurelwood Chase	Storeys: 3
Address(es): 520,525 Novo Star Dr	Site Area (ha/ac): 3.95 / 9.77	# of Units: 136
	GFA (m2/sq.ft): 19,585 / 210,822	Units per ha/ac: 34 / 14
		FSI: 0.50

Complex ID: T 1464	Designation: Medium Density	Tenure: PCC
Z Area Map: 44W	Zoning: RM4	# of Townhouse Blocks: 18
Character Area: Meadowvale Village NHD	Complex Name: Laurelwood Gardens	Storeys: 2
Address(es): 6379-6399 Spinnaker Cir	Site Area (ha/ac): 3.28 / 8.10	# of Units: 106
	GFA (m2/sq.ft): 14,726 / 158,514	Units per ha/ac: 32 / 13
		FSI: 0.45

Complex ID: T 1466	Designation: Medium Density	Tenure: PCC
Z Area Map: 21	Zoning: RM4	# of Townhouse Blocks: 10
Character Area: Cooksville NHD (East)	Complex Name:	Storeys: 4
Address(es): 435 Hensall Cir	Site Area (ha/ac): 3.10 / 7.65	# of Units: 144
	GFA (m2/sq.ft): 22,147 / 238,395	Units per ha/ac: 47 / 19
		FSI: 0.72

Complex ID: T 1467	Designation: Medium Density	Tenure: Freehold-Common EI
Z Area Map: 27	Zoning: RM6-5	# of Townhouse Blocks: 13
Character Area: Rathwood NHD	Complex Name: Stone Manor	Storeys: 3
Address(es): 4222 Dixie Rd	Site Area (ha/ac): 2.10 / 5.18	# of Units: 98
	GFA (m2/sq.ft): 13,891 / 149,529	Units per ha/ac: 47 / 19
		FSI: 0.66

Complex ID: T 1468	Designation: Medium Density	Tenure: PCC
Z Area Map: 7	Zoning: RM4-38	# of Townhouse Blocks: 6
Character Area: Mineola NHD	Complex Name:	Storeys: 3
Address(es): 1130 Cawthra Rd	Site Area (ha/ac): 1.59 / 3.92	# of Units: 52
	GFA (m2/sq.ft): 11,125 / 119,752	Units per ha/ac: 33 / 13
		FSI: 0.70

Residential Directory 2013 : Townhouse

Complex ID: T 1469	Designation: Medium Density	Tenure: PCC
Z Area Map: 22	Zoning: RM4-32	# of Townhouse Blocks: 30
Character Area: Cooksville NHD (West)	Complex Name: Pennylane	Storeys: 3
Address(es): 3030,3044,3045,3046,3050,3052 Breakwater Crt	Site Area (ha/ac): 4.52 / 11.17	# of Units: 221
	GFA (m2/sq.ft): 30,553 / 328,876	Units per ha/ac: 49 / 20
		FSI: 0.68

Complex ID: T 1471	Designation: Medium Density	Tenure: PCC
Z Area Map: 24	Zoning: RM4	# of Townhouse Blocks: 2
Character Area: Erin Mills NHD	Complex Name: Manor Gates In Sawmill Valley	Storeys: 3
Address(es): 1915 Broad Hollow Gate	Site Area (ha/ac): 0.77 / 1.90	# of Units: 16
	GFA (m2/sq.ft): 3,823 / 41,155	Units per ha/ac: 21 / 8
		FSI: 0.50

Complex ID: T 1472	Designation: Medium Density	Tenure: Freehold
Z Area Map: 57	Zoning: RM5-42{1}	# of Townhouse Blocks: 4
Character Area: Churchill Meadows NHD	Complex Name:	Storeys: 3
Address(es): 5175-5233 Preservation Cir	Site Area (ha/ac): 0.64 / 1.59	# of Units: 25
	GFA (m2/sq.ft): 4,823 / 51,913	Units per ha/ac: 39 / 16
		FSI: 0.75

Complex ID: T 1473	Designation: Medium Density	Tenure: Freehold
Z Area Map: 57	Zoning: RM5-37	# of Townhouse Blocks: 3
Character Area: Churchill Meadows NHD	Complex Name:	Storeys: 3
Address(es): 3252-3298 Flagstone Dr	Site Area (ha/ac): 0.47 / 1.16	# of Units: 19
	GFA (m2/sq.ft): 3,463 / 37,279	Units per ha/ac: 41 / 16
		FSI: 0.74

Complex ID: T 1475	Designation: Medium Density	Tenure: Freehold
Z Area Map: 57	Zoning: RM5-41{2}	# of Townhouse Blocks: 6
Character Area: Churchill Meadows NHD	Complex Name:	Storeys: 3
Address(es): 3453-3559 Eglinton Ave W	Site Area (ha/ac): 1.15 / 2.84	# of Units: 46
	GFA (m2/sq.ft): 7,074 / 76,151	Units per ha/ac: 40 / 16
		FSI: 0.62

Complex ID: T 1479	Designation: Medium Density	Tenure: PCC
Z Area Map: 39E	Zoning: RM4-43	# of Townhouse Blocks: 12
Character Area: Streetsville NHD	Complex Name:	Storeys:
Address(es): 86-100 Joymar Dr	Site Area (ha/ac): 1.83 / 4.51	# of Units: 81
	GFA (m2/sq.ft): 10,235 / 110,168	Units per ha/ac: 44 / 18
		FSI: 0.56

Complex ID: T 1480	Designation: Low Density II	Tenure: Freehold
Z Area Map: 36W	Zoning: RM5	# of Townhouse Blocks: 1
Character Area: Hurontario NHD	Complex Name:	Storeys: 3
Address(es): 5206,5208,5210 Thornwood Dr	Site Area (ha/ac): 0.08 / 0.19	# of Units: 3
	GFA (m2/sq.ft): 466 / 5,012	Units per ha/ac: 39 / 16
		FSI: 0.61

Residential Directory 2013 : Townhouse

Complex ID: T 1483	Designation: Medium Density	Tenure: PCC
Z Area Map: 57	Zoning: RM4-33	# of Townhouse Blocks: 14
Character Area: Churchill Meadows NHD	Complex Name: Picket Fences	Storeys:
Address(es): 3150 Erin Centre Blvd	Site Area (ha/ac): 2.36 / 5.84	# of Units: 100
	GFA (m2/sq.ft): 13,854 / 149,131	Units per ha/ac: 42 / 17
		FSI: 0.59

Complex ID: T 1485	Designation: Low Density II	Tenure: PCC
Z Area Map: 45E	Zoning: RM4-39	# of Townhouse Blocks: 6
Character Area: Streetsville NHD	Complex Name: River Gate	Storeys: 1
Address(es): 6430-6436,6447-6481 Rivergate Pl	Site Area (ha/ac): 1.29 / 3.19	# of Units: 21
	GFA (m2/sq.ft): 2,924 / 31,475	Units per ha/ac: 16 / 7
		FSI: 0.23

Complex ID: T 1486	Designation: Medium Density	Tenure: PCC
Z Area Map: 52W	Zoning: RM4	# of Townhouse Blocks: 31
Character Area: Meadowvale Village NHD	Complex Name: Townwood Homes	Storeys: 2
Address(es): 7360 Zinnia Pl	Site Area (ha/ac): 7.01 / 17.32	# of Units: 179
	GFA (m2/sq.ft): 24,753 / 266,447	Units per ha/ac: 26 / 10
		FSI: 0.35

Complex ID: T 1487	Designation: Medium Density	Tenure: PCC
Z Area Map: 7	Zoning: RM4-34	# of Townhouse Blocks: 9
Character Area: Port Credit CN	Complex Name:	Storeys: 3
Address(es): 100-130/34-60 Park St E/Rosewood Ave	Site Area (ha/ac): 1.05 / 2.61	# of Units: 50
	GFA (m2/sq.ft): 8,569 / 92,241	Units per ha/ac: 47 / 19
		FSI: 0.81

Complex ID: T 1488	Designation: Medium Density	Tenure: Freehold-Common EI
Z Area Map: 40E	Zoning: RM6-6	# of Townhouse Blocks: 20
Character Area: Malton NHD	Complex Name:	Storeys: 3
Address(es): 7035 Rexwood Rd	Site Area (ha/ac): 3.19 / 7.89	# of Units: 135
	GFA (m2/sq.ft): 19,896 / 214,161	Units per ha/ac: 42 / 17
		FSI: 0.62

Complex ID: T 1493	Designation: Medium Density	Tenure: Freehold-Common EI
Z Area Map: 55	Zoning: RM6-2	# of Townhouse Blocks: 33
Character Area: Lisgar NHD	Complex Name:	Storeys: 3
Address(es): 3215-3452/7087-7133/7184-7230/7053-7163 Redpath Cir/Chatham Crt/Deanlee Crt/Fairmeadow Cres	Site Area (ha/ac): 4.49 / 11.09	# of Units: 236
	GFA (m2/sq.ft): 34,728 / 373,819	Units per ha/ac: 53 / 21
		FSI: 0.77

Residential Directory 2013 : Townhouse

Complex ID: T 1494	Designation: Medium Density	Tenure: Freehold
Z Area Map: 57	Zoning: RM5-37	# of Townhouse Blocks: 22
Character Area: Churchill Meadows NHD	Complex Name:	Storeys: 2
Address(es): 3709-3771/3938-3999/5010/5010-5060/3883-3941 Nightstar Dr/Stardust Dr/Churchill Meadows Blvd/Intrepid Dr/Eglinton Ave W	Site Area (ha/ac): 3.79 / 9.37	# of Units: 156
	GFA (m2/sq.ft): 22,628 / 243,577	Units per ha/ac: 41 / 17
		FSI: 0.60

Complex ID: T 1495	Designation: Medium Density	Tenure: Freehold
Z Area Map: 57	Zoning: RM5-42{3}	# of Townhouse Blocks: 11
Character Area: Churchill Meadows NHD	Complex Name:	Storeys: 3
Address(es): 3329-3417/5015/5014/3106-3200 Eglinton Ave W/Tenth Line West/Dubonet Dr/Eclipse Ave	Site Area (ha/ac): 2.15 / 5.32	# of Units: 86
	GFA (m2/sq.ft): 15,454 / 166,351	Units per ha/ac: 40 / 16
		FSI: 0.72

Complex ID: T 1496	Designation: Medium Density	Tenure: PCC
Z Area Map: 45E	Zoning: RM4-27	# of Townhouse Blocks: 13
Character Area: East Credit NHD	Complex Name:	Storeys: 2
Address(es): 6035 Bidwell Tr	Site Area (ha/ac): 2.64 / 6.52	# of Units: 78
	GFA (m2/sq.ft): 12,015 / 129,336	Units per ha/ac: 30 / 12
		FSI: 0.46

Complex ID: T 1497	Designation: Medium Density	Tenure: PCC
Z Area Map: 19	Zoning: RM4-51	# of Townhouse Blocks: 3
Character Area: Applewood NHD	Complex Name:	Storeys: 3
Address(es): 3071 Treadwells Dr	Site Area (ha/ac): 0.39 / 0.95	# of Units: 23
	GFA (m2/sq.ft): 3,792 / 40,822	Units per ha/ac: 60 / 24
		FSI: 0.98

Complex ID: T 1498	Designation: High Density	Tenure: PCC
Z Area Map: 22	Zoning: RA2-19	# of Townhouse Blocks: 23
Character Area: Cooksville NHD (West)	Complex Name:	Storeys: 3
Address(es): 700-794/560-648/3019-3031/555-645/3020-3038 Neighbourhood Cir/Shoreline Dr/Elmcreek Rd/Dundas St W/Clayhill Rd	Site Area (ha/ac): 3.33 / 8.22	# of Units: 336
	GFA (m2/sq.ft): 38,295 / 412,215	Units per ha/ac: 101 / 41
		FSI: 1.15

Complex ID: T 1499	Designation: High Density	Tenure: PCC
Z Area Map: 58	Zoning: RA2-29	# of Townhouse Blocks: 24
Character Area: Churchill Meadows NHD	Complex Name:	Storeys: 3
Address(es): 4965-4985/3046-3108/4950-4970/4855-4869 Southampton Dr/Eglinton Ave W/Winston Churchill Blvd/Half Moon Grov	Site Area (ha/ac): 4.62 / 11.42	# of Units: 354
	GFA (m2/sq.ft): 29,467 / 317,188	Units per ha/ac: 77 / 31
		FSI: 0.64

Residential Directory 2013 : Townhouse

Complex ID: T 1500	Designation: Medium Density	Tenure: Freehold
Z Area Map: 36W	Zoning: RM4-1	# of Townhouse Blocks: 6
Character Area: Hurontario NHD	Complex Name:	Storeys: 2
Address(es): 30-50,61-69/5247-5272 Breton Ave/Pedalina Dr	Site Area (ha/ac): 1.20 / 2.96	# of Units: 32
	GFA (m2/sq.ft): 5,558 / 59,833	Units per ha/ac: 27 / 11
		FSI: 0.46
Complex ID: T 1501	Designation: Medium Density	Tenure: PCC
Z Area Map: 57	Zoning: RM4-42	# of Townhouse Blocks: 9
Character Area: Churchill Meadows NHD	Complex Name:	Storeys: 2
Address(es): 3950 Erin Centre Blvd	Site Area (ha/ac): 1.31 / 3.24	# of Units: 52
	GFA (m2/sq.ft): 8,283 / 89,156	Units per ha/ac: 40 / 16
		FSI: 0.63
Complex ID: T 1503	Designation: Low Density II	Tenure: PCC
Z Area Map: 6	Zoning: RM4-56	# of Townhouse Blocks: 6
Character Area: Lakeview NHD	Complex Name:	Storeys: 2
Address(es): 1633 Northmount Ave	Site Area (ha/ac): 0.99 / 2.45	# of Units: 30
	GFA (m2/sq.ft): 5,339 / 57,472	Units per ha/ac: 30 / 12
		FSI: 0.54
Complex ID: T 1504	Designation: Medium Density	Tenure: Freehold
Z Area Map: 57	Zoning: RM5-43	# of Townhouse Blocks: 2
Character Area: Churchill Meadows NHD	Complex Name:	Storeys: 2
Address(es): 3731-3770 Bloomington Cres	Site Area (ha/ac): 0.26 / 0.64	# of Units: 11
	GFA (m2/sq.ft): 1,662 / 17,895	Units per ha/ac: 43 / 17
		FSI: 0.65
Complex ID: T 1508	Designation: High Density	Tenure: PCC
Z Area Map: 57	Zoning: RA2-39	# of Townhouse Blocks: 9
Character Area: Churchill Meadows NHD	Complex Name:	Storeys: 3
Address(es): 5025,5035/3975,3985/5050 Ninth Line/Eglinton Ave W/Intrepid Dr	Site Area (ha/ac): 2.11 / 5.21	# of Units: 158
	GFA (m2/sq.ft): 13,965 / 150,323	Units per ha/ac: 75 / 30
		FSI: 0.66
Complex ID: T 1510	Designation: Medium Density	Tenure: PCC
Z Area Map: 57	Zoning: RM4-33	# of Townhouse Blocks: 17
Character Area: Churchill Meadows NHD	Complex Name:	Storeys:
Address(es): 5255 Palmetto Pl	Site Area (ha/ac): 2.76 / 6.82	# of Units: 107
	GFA (m2/sq.ft): 14,930 / 160,711	Units per ha/ac: 39 / 16
		FSI: 0.54
Complex ID: T 1511	Designation: Medium Density	Tenure: Freehold
Z Area Map: 57	Zoning: RM5-37	# of Townhouse Blocks: 5
Character Area: Churchill Meadows NHD	Complex Name:	Storeys:
Address(es): 5261-5309 Palmetto Pl	Site Area (ha/ac): 0.90 / 2.21	# of Units: 40
	GFA (m2/sq.ft): 5,919 / 63,714	Units per ha/ac: 45 / 18
		FSI: 0.66

Residential Directory 2013 : Townhouse

Complex ID: T 1512	Designation: Medium Density	Tenure: Freehold
Z Area Map: 57	Zoning: RM5-37	# of Townhouse Blocks: 3
Character Area: Churchill Meadows NHD	Complex Name:	Storeys: 2
Address(es): 3122-3132,3136-3148,3151-3167, Cabano Cres	Site Area (ha/ac): 0.52 / 1.30	# of Units: 22
	GFA (m2/sq.ft): 3,250 / 34,987	Units per ha/ac: 42 / 17
		FSI: 0.62

Complex ID: T 1513	Designation: Medium Density	Tenure: PCC
Z Area Map: 32	Zoning: RM4-60	# of Townhouse Blocks: 2
Character Area: South Common CN	Complex Name:	Storeys: 3
Address(es): 4009-4021/2635-2639 Glen Erin Dr/Rogers Rd	Site Area (ha/ac): 0.34 / 0.83	# of Units: 10
	GFA (m2/sq.ft): 2,149 / 23,132	Units per ha/ac: 30 / 12
		FSI: 0.64

Complex ID: T 1514	Designation: Medium Density	Tenure: PCC
Z Area Map: 25	Zoning: RM4-55	# of Townhouse Blocks: 3
Character Area: Erin Mills NHD	Complex Name:	Storeys:
Address(es): 3040 Fifth Line West	Site Area (ha/ac): 0.40 / 0.98	# of Units: 13
	GFA (m2/sq.ft): 1,927 / 20,745	Units per ha/ac: 33 / 13
		FSI: 0.49

Complex ID: T 1516	Designation: Medium Density	Tenure: PCC
Z Area Map: 38E	Zoning: RM4-45	# of Townhouse Blocks: 6
Character Area: East Credit NHD	Complex Name:	Storeys: 2
Address(es): 1015 Galesway Blvd	Site Area (ha/ac): 0.96 / 2.37	# of Units: 39
	GFA (m2/sq.ft): 5,580 / 60,066	Units per ha/ac: 41 / 16
		FSI: 0.58

Complex ID: T 1517	Designation: Medium Density	Tenure: PCC
Z Area Map: 15	Zoning: RM4-62	# of Townhouse Blocks: 5
Character Area: Cooksville NHD (West)	Complex Name:	Storeys: 3
Address(es): 230 Paisley Blvd W	Site Area (ha/ac): 0.86 / 2.13	# of Units: 36
	GFA (m2/sq.ft): 5,387 / 57,986	Units per ha/ac: 42 / 17
		FSI: 0.62

Complex ID: T 1520	Designation: Medium Density	Tenure: Freehold-Common EI
Z Area Map: 37W	Zoning: RM6-1	# of Townhouse Blocks: 18
Character Area: Hurontario NHD	Complex Name:	Storeys: 3
Address(es): 5749-5845/5633-5757/713-730/729-746 Tiz Rd/Retreat St/Horning St/Maxman St	Site Area (ha/ac): 3.71 / 9.17	# of Units: 133
	GFA (m2/sq.ft): 23,031 / 247,913	Units per ha/ac: 36 / 15
		FSI: 0.62

Complex ID: T 1521	Designation: High Density	Tenure: Freehold
Z Area Map: 57	Zoning: RM5-46	# of Townhouse Blocks: 13
Character Area: Churchill Meadows NHD	Complex Name:	Storeys:
Address(es): 5512-5552/5502-5598 Tenth Line West/Waterwind Cres	Site Area (ha/ac): 1.73 / 4.27	# of Units: 81
	GFA (m2/sq.ft): 12,588 / 135,501	Units per ha/ac: 47 / 19
		FSI: 0.73

Residential Directory 2013 : Townhouse

Complex ID: T 1523	Designation: Medium Density	Tenure: Freehold-Common El
Z Area Map: 38E	Zoning: RM6-3	# of Townhouse Blocks: 7
Character Area: East Credit NHD	Complex Name:	Storeys: 3
Address(es): 1048-1097/5037-5047 Felicity Cres/Warwickshire Way	Site Area (ha/ac): 0.96 / 2.37	# of Units: 42
	GFA (m2/sq.ft): 7,022 / 75,591	Units per ha/ac: 44 / 18
		FSI: 0.73

Complex ID: T 1524	Designation: Medium Density	Tenure: PCC
Z Area Map: 56	Zoning: RM4-50	# of Townhouse Blocks: 1
Character Area: Lisgar NHD	Complex Name:	Storeys: 3
Address(es): 6995 Glory Crt	Site Area (ha/ac): 0.26 / 0.64	# of Units: 10
	GFA (m2/sq.ft): 1,915 / 20,612	Units per ha/ac: 39 / 16
		FSI: 0.74

Complex ID: T 1525	Designation: Medium Density	Tenure: PCC
Z Area Map: 9	Zoning: RM4-46	# of Townhouse Blocks: 1
Character Area: Clarkson - Lorne Park NHD	Complex Name:	Storeys:
Address(es): 1001-1011 Lorne Park Rd	Site Area (ha/ac): 0.22 / 0.55	# of Units: 6
	GFA (m2/sq.ft): 984 / 10,592	Units per ha/ac: 27 / 11
		FSI: 0.45

Complex ID: T 1526	Designation: Downtown Mixed Use	Tenure: PCC
Z Area Map: 28	Zoning: CC3-1	# of Townhouse Blocks: 12
Character Area: DT Core	Complex Name:	Storeys: 3
Address(es): 97-131/4121-4157 Robert Speck Pky/Shipp Dr	Site Area (ha/ac): 2.44 / 6.04	# of Units: 69
	GFA (m2/sq.ft): 19,993 / 215,205	Units per ha/ac: 28 / 11
		FSI: 0.82

Complex ID: T 1527	Designation: Medium Density	Tenure: Freehold-Common El
Z Area Map: 36E	Zoning: RM6-8	# of Townhouse Blocks: 21
Character Area: Hurontario NHD	Complex Name:	Storeys: 3
Address(es): 514-795 Candlestick Cir	Site Area (ha/ac): 4.35 / 10.75	# of Units: 157
	GFA (m2/sq.ft): 31,485 / 338,909	Units per ha/ac: 36 / 15
		FSI: 0.72

Complex ID: T 1528	Designation: Medium Density	Tenure: Freehold-Common El
Z Area Map: 20	Zoning: RM6-4	# of Townhouse Blocks: 11
Character Area: Applewood NHD	Complex Name:	Storeys: 3
Address(es): 3060-3213 Joel Kerbel Pl	Site Area (ha/ac): 1.65 / 4.07	# of Units: 71
	GFA (m2/sq.ft): 10,900 / 117,330	Units per ha/ac: 43 / 17
		FSI: 0.66

Complex ID: T 1529	Designation: Low Density II	Tenure: Freehold
Z Area Map: 57	Zoning: RM5-37	# of Townhouse Blocks: 3
Character Area: Churchill Meadows NHD	Complex Name:	Storeys: 2
Address(es): 5280-5356 Roadside Way	Site Area (ha/ac): 0.46 / 1.15	# of Units: 19
	GFA (m2/sq.ft): 3,442 / 37,047	Units per ha/ac: 41 / 17
		FSI: 0.74

Residential Directory 2013 : Townhouse

Complex ID: T 1530	Designation: High Density	Tenure: PCC
Z Area Map: 57	Zoning: RM9-4	# of Townhouse Blocks: 13
Character Area: Churchill Meadows NHD	Complex Name:	Storeys: 4
Address(es): 3200,3250/5725,5755/3335-3395/5700,5750 Bentley Dr/Tenth Line West/Thomas St/ToscaDr	Site Area (ha/ac): 2.73 / 6.74	# of Units: 202
	GFA (m2/sq.ft): 24,135 / 259,793	Units per ha/ac: 74 / 30
		FSI: 0.89
Complex ID: T 1533	Designation: Medium Density	Tenure: PCC
Z Area Map: 57	Zoning: RM4-66	# of Townhouse Blocks: 5
Character Area: Churchill Meadows NHD	Complex Name:	Storeys: 3
Address(es): 5715/3350-3390 Tenth Line West/Thomas St	Site Area (ha/ac): 0.83 / 2.06	# of Units: 31
	GFA (m2/sq.ft): 6,250 / 67,281	Units per ha/ac: 37 / 15
		FSI: 0.75
Complex ID: T 1534	Designation: Medium Density	Tenure: PCC
Z Area Map: 57	Zoning: RM4-68	# of Townhouse Blocks: 8
Character Area: Churchill Meadows NHD	Complex Name:	Storeys: 3
Address(es): 5700,5710/3215-3265/5725 Long Valley Rd/Thomas St/Tosca Dr	Site Area (ha/ac): 1.35 / 3.34	# of Units: 55
	GFA (m2/sq.ft): 10,490 / 112,922	Units per ha/ac: 41 / 16
		FSI: 0.78
Complex ID: T 1535	Designation: High Density	Tenure: PCC
Z Area Map: 57	Zoning: RM9-5	# of Townhouse Blocks: 13
Character Area: Churchill Meadows NHD	Complex Name:	Storeys:
Address(es): 5005-5055 Oscar Peterson Blvd	Site Area (ha/ac): 2.12 / 5.23	# of Units: 157
	GFA (m2/sq.ft): 14,775 / 159,042	Units per ha/ac: 74 / 30
		FSI: 0.70
Complex ID: T 1539	Designation: Medium Density	Tenure: Freehold-Common El
Z Area Map: 20	Zoning: RM6-7	# of Townhouse Blocks: 10
Character Area: Applewood NHD	Complex Name:	Storeys: 3
Address(es): 3038 Haines Rd	Site Area (ha/ac): 1.63 / 4.03	# of Units: 71
	GFA (m2/sq.ft): 11,282 / 121,445	Units per ha/ac: 44 / 18
		FSI: 0.69
Complex ID: T 1541	Designation: Medium Density	Tenure: Freehold
Z Area Map: 57	Zoning: RM5-37	# of Townhouse Blocks: 12
Character Area: Churchill Meadows NHD	Complex Name:	Storeys:
Address(es): 5116-5204 Angel Stone Dr	Site Area (ha/ac): 1.86 / 4.59	# of Units: 79
	GFA (m2/sq.ft): 11,745 / 126,425	Units per ha/ac: 43 / 17
		FSI: 0.63

Residential Directory 2013 : Townhouse

Complex ID: T 1542
Z Area Map: 19
Character Area: Applewood NHD
Address(es): 1812,1820,1846-1868 Burnhamthorpe Rd E
Designation: Medium Density
Zoning: RM6-9
Complex Name:
Site Area (ha/ac): 1.41 / 3.49
GFA (m2/sq.ft): 16,183 / 174,202
Tenure: Freehold-Common EI
of Townhouse Blocks: 11
Storeys:
of Units: 96
Units per ha/ac: 68 / 28
FSI: 1.15

Complex ID: T 1543
Z Area Map: 16
Character Area: Erindale NHD
Address(es): 2592-2600 Glengarry Rd
Designation: Medium Density
Zoning: RM4-6
Complex Name:
Site Area (ha/ac): 0.58 / 1.42
GFA (m2/sq.ft): 3,788 / 40,773
Tenure: PCC
of Townhouse Blocks: 5
Storeys: 3
of Units: 23
Units per ha/ac: 40 / 16
FSI: 0.66

Complex ID: T 1544
Z Area Map: 30
Character Area: East Credit NHD
Address(es): 621-677 Courtney Valley Rd
Designation: Medium Density
Zoning: RM5-50
Complex Name:
Site Area (ha/ac): 0.43 / 1.06
GFA (m2/sq.ft): /
Tenure: Freehold
of Townhouse Blocks: 4
Storeys:
of Units: 21
Units per ha/ac: 49 / 20
FSI:

Complex ID: T 1545
Z Area Map: 3
Character Area: Clarkson - Lorne Park NHD
Address(es): 2007-2011,2014-2024/1988-1999/952-981/2010-2040/993-997/1980-1995 Lushes Ave/Oana Dr/Toscana Pl/Lakeshore Rd W/Southdown Rd/Rackus Cres
Designation: Medium Density
Zoning: RM6-10
Complex Name:
Site Area (ha/ac): 1.72 / 4.25
GFA (m2/sq.ft): 11,958 / 128,720
Tenure: Freehold-Common EI
of Townhouse Blocks: 15
Storeys: 3
of Units: 66
Units per ha/ac: 38 / 16
FSI: 0.69

Complex ID: T 1548
Z Area Map: 52E
Character Area: Meadowvale Village NHD
Address(es): 317-454 Aspendale Cres
Designation: Medium Density
Zoning: RM6-11
Complex Name:
Site Area (ha/ac): 1.76 / 4.34
GFA (m2/sq.ft): 14,295 / 153,873
Tenure: Freehold-Common EI
of Townhouse Blocks: 10
Storeys:
of Units: 74
Units per ha/ac: 42 / 17
FSI: 0.81

Complex ID: T 1549
Z Area Map: 38W
Character Area: East Credit NHD
Address(es): 1549-1591 Eglinton Ave W
Designation: Medium Density
Zoning: RM5-47
Complex Name:
Site Area (ha/ac): 0.42 / 1.04
GFA (m2/sq.ft): 4,334 / 46,652
Tenure: Freehold
of Townhouse Blocks: 3
Storeys: 2
of Units: 18
Units per ha/ac: 43 / 17
FSI: 1.03

Residential Directory 2013 : Townhouse

Complex ID: T 1550	Designation: Medium Density	Tenure: PCC
Z Area Map: 55	Zoning: RM4-37	# of Townhouse Blocks: 11
Character Area: Lisgar NHD	Complex Name: Derry Chase	Storeys: 3
Address(es): 7102-7258 Triumph Lane	Site Area (ha/ac): 1.71 / 4.24	# of Units: 80
	GFA (m2/sq.ft): 12,104 / 130,287	Units per ha/ac: 47 / 19
		FSI: 0.71

Complex ID: T 1697	Designation: Mixed Use	Tenure: PCC
Z Area Map: 7	Zoning: C4-5	# of Townhouse Blocks: 3
Character Area: Port Credit CN	Complex Name:	Storeys: 3
Address(es): 143-179 Lakeshore Rd E	Site Area (ha/ac): 0.34 / 0.83	# of Units: 36
	GFA (m2/sq.ft): 3,730 / 40,148	Units per ha/ac: 107 / 43
		FSI: 1.11

Complex ID: T 1703	Designation: Mixed Use	Tenure: PCC
Z Area Map: 8	Zoning: C4-22	# of Townhouse Blocks:
Character Area: Port Credit NHD (West)	Complex Name: The Light House Court	Storeys: 3
Address(es): 188-198/8 Lakeshore Rd W/Wesley Ave	Site Area (ha/ac): 0.21 / 0.51	# of Units: 18
	GFA (m2/sq.ft): 2,123 / 22,852	Units per ha/ac: 87 / 35
		FSI: 1.03

Complex ID: T 1709	Designation: Mixed Use	Tenure: PCC
Z Area Map: 6	Zoning: C4-29	# of Townhouse Blocks:
Character Area: Lakeview NHD	Complex Name:	Storeys: 3
Address(es): 885 Lakeshore Rd E	Site Area (ha/ac): 0.20 / 0.51	# of Units: 18
	GFA (m2/sq.ft): 1,286 / 13,842	Units per ha/ac: 88 / 36
		FSI: 0.63

Complex ID: T 1713	Designation: Mixed Use	Tenure: PCC
Z Area Map: 5	Zoning: C4-56	# of Townhouse Blocks: 2
Character Area: Lakeview NHD	Complex Name:	Storeys: 3
Address(es): 1437/1011 Lakeshore Rd E/Deta Rd	Site Area (ha/ac): 0.51 / 1.27	# of Units: 56
	GFA (m2/sq.ft): 4,484 / 48,266	Units per ha/ac: 109 / 44
		FSI: 0.87

Complex ID: T 1714	Designation: Medium Density	Tenure: PCC
Z Area Map: 54W	Zoning: RM4	# of Townhouse Blocks: 7
Character Area: Meadowvale NHD	Complex Name: 2301 Derry Glenderry Townhouse	Storeys: 2
Address(es): 2301 Derry Rd W	Site Area (ha/ac): 1.67 / 4.11	# of Units: 51
	GFA (m2/sq.ft): 5,097 / 54,870	Units per ha/ac: 31 / 12
		FSI: 0.31

Complex ID: T 1715	Designation: Medium Density	Tenure: RNTL-PNP
Z Area Map: 46W	Zoning: RM4	# of Townhouse Blocks: 4
Character Area: Meadowvale NHD	Complex Name: Mason's Landing	Storeys: 3
Address(es): 2660 Aquitaine Ave	Site Area (ha/ac): 0.63 / 1.56	# of Units: 30
	GFA (m2/sq.ft): 3,400 / 36,598	Units per ha/ac: 48 / 19
		FSI: 0.54

Residential Directory 2013 : Townhouse

Complex ID: T 1716	Designation: High Density	Tenure: RNTL
Z Area Map: 25	Zoning: RA2-43	# of Townhouse Blocks: 1
Character Area: South Common CN	Complex Name: Erinwood Estates	Storeys: 2
Address(es): 2280 South Millway	Site Area (ha/ac): 0.17 / 0.42	# of Units: 4
	GFA (m2/sq.ft): 670 / 7,212	Units per ha/ac: 24 / 10
		FSI: 0.40
<hr/>		
Complex ID: T 1717	Designation: Medium Density	Tenure: RNTL-PNP
Z Area Map: 59	Zoning: RM9-3	# of Townhouse Blocks: 7
Character Area: Erin Mills NHD	Complex Name: Colonial Terrace	Storeys: 3
Address(es): 3480 Colonial Dr	Site Area (ha/ac): 1.70 / 4.20	# of Units: 126
	GFA (m2/sq.ft): 11,000 / 118,407	Units per ha/ac: 74 / 30
		FSI: 0.65
<hr/>		
Complex ID: T 1718	Designation: High Density	Tenure: RNTL-PNP
Z Area Map: 6	Zoning: RA3-23	# of Townhouse Blocks: 2
Character Area: Lakeview NHD	Complex Name: Lakeview Promenade Non-Profit	Storeys: 2
Address(es): 1035 Fergus Ave	Site Area (ha/ac): 0.18 / 0.44	# of Units: 10
	GFA (m2/sq.ft): 1,058 / 11,389	Units per ha/ac: 56 / 23
		FSI: 0.60
<hr/>		
Complex ID: T 1719	Designation: Downtown Mixed Use	Tenure: PCC
Z Area Map: 22	Zoning: H-CC2{2}	# of Townhouse Blocks: 2
Character Area: DT Core	Complex Name: The Towne Townhouses	Storeys: 3
Address(es): 3567-3597 Kariya Dr	Site Area (ha/ac): 0.44 / 1.08	# of Units: 12
	GFA (m2/sq.ft): 2,288 / 24,623	Units per ha/ac: 27 / 11
		FSI: 0.52
<hr/>		
Complex ID: T 1720	Designation: Downtown Mixed Use	Tenure: PCC
Z Area Map: 22	Zoning: H-CC2{2}	# of Townhouse Blocks: 1
Character Area: DT Core	Complex Name: Towne 2 Townhouses	Storeys: 2
Address(es): 57-67 Elm Dr W	Site Area (ha/ac): 0.23 / 0.57	# of Units: 6
	GFA (m2/sq.ft): 1,345 / 14,480	Units per ha/ac: 26 / 10
		FSI: 0.58
<hr/>		
Complex ID: T 1721	Designation: High Density	Tenure: RNTL-PNP
Z Area Map: 6	Zoning: RA2-15	# of Townhouse Blocks: 2
Character Area: Lakeview NHD	Complex Name: Lakeside Court	Storeys: 2
Address(es): 1030 Greaves Ave	Site Area (ha/ac): 0.23 / 0.58	# of Units: 10
	GFA (m2/sq.ft): 1,020 / 10,980	Units per ha/ac: 43 / 17
		FSI: 0.44
<hr/>		
Complex ID: T 1722	Designation: Medium Density	Tenure: PCC
Z Area Map: 39E	Zoning: RM4	# of Townhouse Blocks: 3
Character Area: Streetsville NHD	Complex Name: Britannia Oaks Townhouses	Storeys: 3
Address(es): 2370 Britannia Rd W	Site Area (ha/ac): 0.61 / 1.50	# of Units: 25
	GFA (m2/sq.ft): 3,757 / 40,446	Units per ha/ac: 41 / 17
		FSI: 0.62
<hr/>		

Residential Directory 2013 : Townhouse

Complex ID: T 1724	Designation: Medium Density	Tenure: PCC
Z Area Map: 37E	Zoning: RM4	# of Townhouse Blocks: 11
Character Area: Hurontario NHD	Complex Name: Strathaven Village	Storeys: 2
Address(es): 50 Strathaven Dr	Site Area (ha/ac): 1.79 / 4.43	# of Units: 98
	GFA (m2/sq.ft): 13,459 / 144,873	Units per ha/ac: 55 / 22
		FSI: 0.75

Complex ID: T 1725	Designation: High Density	Tenure: PCC
Z Area Map: 27	Zoning: RA5-19	# of Townhouse Blocks: 6
Character Area: Rathwood-Applewood CN	Complex Name:	Storeys: 2
Address(es): 1341-1355 Rathburn Rd E	Site Area (ha/ac): 0.89 / 2.21	# of Units: 31
	GFA (m2/sq.ft): 5,738 / 61,766	Units per ha/ac: 35 / 14
		FSI: 0.64

Complex ID: T 1727	Designation: Medium Density	Tenure: PCC
Z Area Map: 52W	Zoning: RM4	# of Townhouse Blocks: 5
Character Area: Meadowvale Village NHD	Complex Name:	Storeys: 3
Address(es): 7155 Magistrate Terr	Site Area (ha/ac): 0.47 / 1.15	# of Units: 17
	GFA (m2/sq.ft): 2,573 / 27,693	Units per ha/ac: 37 / 15
		FSI: 0.55

Complex ID: T 1732	Designation: High Density	Tenure: Freehold
Z Area Map: 57	Zoning: RA1-37	# of Townhouse Blocks: 2
Character Area: Churchill Meadows NHD	Complex Name:	Storeys: 2
Address(es): 3030-3046 Turbine Crescent	Site Area (ha/ac): 0.20 / 0.50	# of Units: 8
	GFA (m2/sq.ft): 1,674 / 18,018	Units per ha/ac: 39 / 16
		FSI: 0.82

Complex ID: T 1733	Designation: High Density	Tenure: PCC
Z Area Map: 57	Zoning: RA1-37	# of Townhouse Blocks: 11
Character Area: Churchill Meadows NHD	Complex Name:	Storeys: 3
Address(es): 5610-5650 Winston Churchill Blvd	Site Area (ha/ac): 1.53 / 3.78	# of Units: 96
	GFA (m2/sq.ft): 9,787 / 105,354	Units per ha/ac: 63 / 25
		FSI: 0.64

Complex ID: T 1734	Designation: High Density	Tenure: PCC
Z Area Map: 57	Zoning: RA2-53	# of Townhouse Blocks: 22
Character Area: Churchill Meadows NHD	Complex Name:	Storeys: 3
Address(es): 3010-3050 Erin Centre Blvd	Site Area (ha/ac): 2.61 / 6.45	# of Units: 156
	GFA (m2/sq.ft): 17,662 / 190,118	Units per ha/ac: 60 / 24
		FSI: 0.68

Complex ID: T 1736	Designation: Medium Density	Tenure: Freehold
Z Area Map: 3	Zoning: RM5-49	# of Townhouse Blocks: 2
Character Area: Clarkson - Lorne Park NHD	Complex Name:	Storeys: 3
Address(es): 2023-2029,2028-2038 Lushes Ave	Site Area (ha/ac): 0.24 / 0.58	# of Units: 10
	GFA (m2/sq.ft): 1,964 / 21,144	Units per ha/ac: 42 / 17
		FSI: 0.83

Residential Directory 2013 : Townhouse

Complex ID: T 1744	Designation: Medium Density	Tenure: PCC
Z Area Map: 39E	Zoning: RM4	# of Townhouse Blocks: 1
Character Area: Streetsville NHD	Complex Name:	Storeys:
Address(es): 2356 Britannia Rd W	Site Area (ha/ac): 0.12 / 0.30	# of Units: 6
	GFA (m2/sq.ft): 1,150 / 12,379	Units per ha/ac: 49 / 20
		FSI: 0.95

Complex ID: T 1745	Designation: Low Density II	Tenure: Freehold
Z Area Map: 38W	Zoning: RM5-34	# of Townhouse Blocks: 2
Character Area: Streetsville NHD	Complex Name:	Storeys:
Address(es): 43-61 Main St	Site Area (ha/ac): 0.27 / 0.67	# of Units: 10
	GFA (m2/sq.ft): 2,306 / 24,822	Units per ha/ac: 37 / 15
		FSI: 0.85

Complex ID: T 1746	Designation: Medium Density	Tenure: PCC
Z Area Map: 39W	Zoning: RM9-6	# of Townhouse Blocks: 11
Character Area: Central Erin Mills MN	Complex Name: Hazelton Place	Storeys: 3
Address(es): 2891/2875-2935/5100 Rio Crt/Hazelton Pl/Plantation Pl	Site Area (ha/ac): 2.38 / 5.87	# of Units: 186
	GFA (m2/sq.ft): 17,492 / 188,288	Units per ha/ac: 78 / 32
		FSI: 0.74

Complex ID: T 1750	Designation: Medium Density	Tenure: CDM, PCC
Z Area Map: 39E	Zoning: RM4-72	# of Townhouse Blocks: 7
Character Area: Streetsville NHD	Complex Name:	Storeys: 3
Address(es): 5970-5992/2288 Turney Dr/Britannia Rd W	Site Area (ha/ac): 0.90 / 2.22	# of Units: 37
	GFA (m2/sq.ft): 5,678 / 61,119	Units per ha/ac: 41 / 17
		FSI: 0.63

Complex ID: T 1751	Designation: High Density	Tenure: CDM
Z Area Map: 57	Zoning: RA1-38	# of Townhouse Blocks: 8
Character Area: Churchill Meadows NHD	Complex Name:	Storeys: 3
Address(es): 3070-3100/5585-5625 Thomas St/Oscar Peterson Blvd	Site Area (ha/ac): 1.34 / 3.31	# of Units: 94
	GFA (m2/sq.ft): 11,110 / 119,588	Units per ha/ac: 70 / 28
		FSI: 0.83

Complex ID: T 1752	Designation: Medium Density	Tenure: CPP
Z Area Map: 45W	Zoning: RM4-73	# of Townhouse Blocks: 10
Character Area: Streetsville NHD	Complex Name:	Storeys: 3
Address(es): 6625 Falconer Dr	Site Area (ha/ac): 1.26 / 3.12	# of Units: 66
	GFA (m2/sq.ft): 10,124 / 108,982	Units per ha/ac: 52 / 21
		FSI: 0.80

Complex ID: T 1753	Designation: Low Density II	Tenure: PCC
Z Area Map: 9	Zoning: RM4-71	# of Townhouse Blocks: 1
Character Area: Clarkson - Lorne Park NHD	Complex Name:	Storeys: 2
Address(es): 1199 Lorne Park Rd	Site Area (ha/ac): 0.22 / 0.55	# of Units: 5
	GFA (m2/sq.ft): 1,191 / 12,824	Units per ha/ac: 23 / 9
		FSI: 0.54

Residential Directory 2013 : Townhouse

Complex ID: T 1755

Z Area Map: 15

Character Area: DT Hospital

Address(es): 17-29 Premium Way

Designation: Low Density II

Zoning: RM5-52

Complex Name:

Site Area (ha/ac): 0.21 / 0.51

GFA (m2/sq.ft): 1,488 / 16,018

Tenure: Freehold

of Townhouse Blocks: 1

Storeys:

of Units: 7

Units per ha/ac: 34 / 14

FSI: 0.72

Complex ID: T 1756

Z Area Map: 15

Character Area: DT Hospital

Address(es): 2075-2085 Grange Dr

Designation: Low Density I

Zoning: RM5-51

Complex Name:

Site Area (ha/ac): 0.14 / 0.35

GFA (m2/sq.ft): 1,410 / 15,173

Tenure: Freehold

of Townhouse Blocks: 1

Storeys:

of Units: 6

Units per ha/ac: 43 / 17

FSI: 1.00

Complex ID: T 1762

Z Area Map: 11

Character Area: Clarkson Village CN

Address(es): 2375 Truscott Dr

Designation: Medium Density

Zoning: RM4-40

Complex Name:

Site Area (ha/ac): 0.24 / 0.58

GFA (m2/sq.ft): 1,615 / 17,382

Tenure: CDM

of Townhouse Blocks: 1

Storeys: 3

of Units: 9

Units per ha/ac: 38 / 15

FSI: 0.68

Residential Directory 2013: Mobile Homes

Complex ID: **MH 1359**

Z Area Map: 48W

Character Area: Malton NHD

Designation: Mixed Use

Zoning: C3-7

Complex Name: Malton Mobile Homes

Address: 3233 Derry Rd E

Site Area (ha/ac): 0.87 / 2.15

GFA (m2/sq.ft): /

Tenure: RNTL

Storeys: 1

of Units: 24

Units per ha/ac: 28 / 11

FSI:

Complex ID: **MH 1723**

Z Area Map: 19

Character Area: Applewood NHD

Designation: Low Density II

Zoning: R4-51

Complex Name: Twin Pines Mobile Home Park

Address: 1749 Dundas St E

Site Area (ha/ac): 8.91 / 22.01

GFA (m2/sq.ft): /

Tenure: RNTL-PNP

Storeys: 1

of Units: 239

Units per ha/ac: 27 / 11

FSI:

Residential Directory 2013: Plex

Centre ID: 651

Z Area Map: 8

Character Area: Port Credit CN

Designation: High Density

Zoning: RA1-36

Building ID: P 583

Building Name:

Address: 44 Front St N

Site Area (ha/ac): 0.06 / 0.15

GFA (m2/sq.ft): /

Tenure: RNTL

Storeys: 2

of Units: 3

Units per ha/ac: 50 / 20

FSI:

Centre ID: 661

Z Area Map: 8

Character Area: Port Credit NHD (West)

Designation: Low Density I

Zoning: R15-1

Building ID: P 591

Building Name:

Address: 22 Peter St S

Site Area (ha/ac): 0.04 / 0.10

GFA (m2/sq.ft): /

Tenure: RNTL

Storeys: 2

of Units: 5

Units per ha/ac: 125 / 51

FSI:

Centre ID: 901

Z Area Map: 8

Character Area: Port Credit NHD (West)

Designation: Low Density II

Zoning: RM7

Building ID: P 739

Building Name:

Address: 24 Mississauga Rd N

Site Area (ha/ac): 0.06 / 0.15

GFA (m2/sq.ft): 308 / 3,315

Tenure: RNTL

Storeys: 3

of Units: 3

Units per ha/ac: 50 / 20

FSI: 0.51

Centre ID: 925

Z Area Map: 39E

Character Area: Streetsville CN

Designation: Medium Density

Zoning: RM8-1

Building ID: P 752

Building Name:

Address: 85 William St

Site Area (ha/ac): 0.08 / 0.20

GFA (m2/sq.ft): 365 / 3,929

Tenure: RNTL

Storeys: 2

of Units: 4

Units per ha/ac: 50 / 20

FSI: 0.46

Centre ID: 1192

Z Area Map: 8

Character Area: Port Credit NHD (West)

Designation: Low Density II

Zoning: RM7

Building ID: P 1116

Building Name:

Address: 27 Broadview Ave

Site Area (ha/ac): 0.13 / 0.32

GFA (m2/sq.ft): /

Tenure: RNTL

Storeys: 2

of Units: 2

Units per ha/ac: 15 / 6

FSI:

Centre ID: 1197

Z Area Map: 8

Character Area: Port Credit NHD (West)

Designation: Low Density II

Zoning: RM7

Building ID: P 1096

Building Name:

Address: 40 Broadview Ave

Site Area (ha/ac): 0.10 / 0.25

GFA (m2/sq.ft): 286 / 3,074

Tenure: RNTL

Storeys: 2

of Units: 3

Units per ha/ac: 30 / 12

FSI: 0.29

Centre ID: 1198

Z Area Map: 8

Character Area: Port Credit NHD (West)

Designation: Low Density II

Zoning: RM7

Building ID: P 1097

Building Name:

Address: 43 Broadview Ave

Site Area (ha/ac): 0.09 / 0.22

GFA (m2/sq.ft): 193 / 2,080

Tenure: RNTL

Storeys: 2

of Units: 4

Units per ha/ac: 44 / 18

FSI: 0.21

Residential Directory 2013: Plex

Centre ID: 1200	Building ID: P 1098	Tenure: RNTL
Z Area Map: 8	Building Name:	Storeys: 2
Character Area: Port Credit NHD (West)	Address: 33 Broadview Ave	# of Units: 2
Designation: Low Density II	Site Area (ha/ac): 0.07 / 0.17	Units per ha/ac: 29 / 12
Zoning: RM7	GFA (m2/sq.ft): 194 / 2,084	FSI: 0.28

Centre ID: 1201	Building ID: P 1099	Tenure: RNTL
Z Area Map: 8	Building Name:	Storeys: 2
Character Area: Port Credit NHD (West)	Address: 23 Broadview Ave	# of Units: 2
Designation: Low Density II	Site Area (ha/ac): 0.09 / 0.22	Units per ha/ac: 22 / 9
Zoning: RM7	GFA (m2/sq.ft): 201 / 2,160	FSI: 0.22

Centre ID: 1202	Building ID: P 1100	Tenure: RNTL
Z Area Map: 8	Building Name:	Storeys: 2
Character Area: Port Credit NHD (West)	Address: 21 Broadview Ave	# of Units: 2
Designation: Low Density II	Site Area (ha/ac): 0.09 / 0.22	Units per ha/ac: 22 / 9
Zoning: RM7	GFA (m2/sq.ft): 214 / 2,304	FSI: 0.24

Centre ID: 1203	Building ID: P 1101	Tenure: RNTL
Z Area Map: 8	Building Name:	Storeys: 2
Character Area: Port Credit NHD (West)	Address: 19 Broadview Ave	# of Units: 2
Designation: Low Density II	Site Area (ha/ac): 0.09 / 0.22	Units per ha/ac: 22 / 9
Zoning: RM7	GFA (m2/sq.ft): 214 / 2,304	FSI: 0.24

Centre ID: 1204	Building ID: P 1102	Tenure: RNTL
Z Area Map: 8	Building Name:	Storeys: 2
Character Area: Port Credit NHD (West)	Address: 7 Broadview Ave	# of Units: 4
Designation: Mixed Use	Site Area (ha/ac): 0.05 / 0.12	Units per ha/ac: 80 / 32
Zoning: C4	GFA (m2/sq.ft): 213 / 2,296	FSI: 0.43

Centre ID: 1205	Building ID: P 1103	Tenure: RNTL
Z Area Map: 8	Building Name:	Storeys: 2
Character Area: Port Credit NHD (West)	Address: 370 A Lakeshore Rd W	# of Units: 3
Designation: Low Density II	Site Area (ha/ac): 0.03 / 0.07	Units per ha/ac: 100 / 40
Zoning: RM7-3	GFA (m2/sq.ft): 203 / 2,184	FSI: 0.68

Centre ID: 1206	Building ID: P 1	Tenure: RNTL
Z Area Map: 8	Building Name:	Storeys: 2
Character Area: Port Credit NHD (West)	Address: 370 B Lakeshore Rd W	# of Units: 2
Designation: Low Density II	Site Area (ha/ac): 0.03 / 0.07	Units per ha/ac: 67 / 27
Zoning: RM7-3	GFA (m2/sq.ft): 203 / 2,184	FSI: 0.68

Residential Directory 2013: Plex

Centre ID: 1207	Building ID: P 2	Tenure: RNTL
Z Area Map: 8	Building Name:	Storeys: 2
Character Area: Port Credit NHD (West)	Address: 372 Lakeshore Rd W	# of Units: 2
Designation: Low Density II	Site Area (ha/ac): 0.02 / 0.05	Units per ha/ac: 100 / 40
Zoning: RM7-3	GFA (m2/sq.ft): 171 / 1,840	FSI: 0.85

Centre ID: 1208	Building ID: P 3	Tenure: RNTL
Z Area Map: 8	Building Name:	Storeys: 2
Character Area: Port Credit NHD (West)	Address: 374 Lakeshore Rd W	# of Units: 2
Designation: Low Density II	Site Area (ha/ac): 0.02 / 0.05	Units per ha/ac: 100 / 40
Zoning: RM7-3	GFA (m2/sq.ft): 172 / 1,854	FSI: 0.86

Centre ID: 1209	Building ID: P 4	Tenure: RNTL
Z Area Map: 8	Building Name:	Storeys: 2
Character Area: Port Credit NHD (West)	Address: 376 Lakeshore Rd W	# of Units: 2
Designation: Low Density II	Site Area (ha/ac): 0.02 / 0.05	Units per ha/ac: 100 / 40
Zoning: RM7-3	GFA (m2/sq.ft): 205 / 2,202	FSI: 1.02

Centre ID: 1210	Building ID: P 5	Tenure: RNTL
Z Area Map: 8	Building Name:	Storeys: 2
Character Area: Port Credit NHD (West)	Address: 378 Lakeshore Rd W	# of Units: 2
Designation: Low Density II	Site Area (ha/ac): 0.02 / 0.05	Units per ha/ac: 100 / 40
Zoning: RM7-3	GFA (m2/sq.ft): 205 / 2,202	FSI: 1.02

Centre ID: 1211	Building ID: P 6	Tenure: RNTL
Z Area Map: 8	Building Name:	Storeys: 2
Character Area: Port Credit NHD (West)	Address: 200 Queen St W	# of Units: 2
Designation: Low Density II	Site Area (ha/ac): 0.05 / 0.12	Units per ha/ac: 40 / 16
Zoning: RM7	GFA (m2/sq.ft): 165 / 1,780	FSI: 0.33

Centre ID: 1212	Building ID: P 7	Tenure: RNTL
Z Area Map: 8	Building Name:	Storeys: 2
Character Area: Port Credit NHD (West)	Address: 14 Ben Machree Dr	# of Units: 2
Designation: Low Density I	Site Area (ha/ac): 0.10 / 0.25	Units per ha/ac: 20 / 8
Zoning: R15	GFA (m2/sq.ft): 225 / 2,424	FSI: 0.23

Centre ID: 1213	Building ID: P 8	Tenure: RNTL
Z Area Map: 8	Building Name:	Storeys: 2
Character Area: Port Credit NHD (West)	Address: 16 Ben Machree Dr	# of Units: 3
Designation: Low Density I	Site Area (ha/ac): 0.10 / 0.25	Units per ha/ac: 30 / 12
Zoning: R15	GFA (m2/sq.ft): 216 / 2,326	FSI: 0.22

Residential Directory 2013: Plex

Centre ID: 1214	Building ID: P 9	Tenure: RNTL
Z Area Map: 8	Building Name:	Storeys: 2
Character Area: Port Credit NHD (West)	Address: 18 Ben Machree Dr	# of Units: 3
Designation: Low Density I	Site Area (ha/ac): 0.10 / 0.25	Units per ha/ac: 30 / 12
Zoning: R15	GFA (m2/sq.ft): 226 / 2,430	FSI: 0.23

Centre ID: 1215	Building ID: P 10	Tenure: RNTL
Z Area Map: 8	Building Name:	Storeys: 2
Character Area: Port Credit NHD (West)	Address: 15 Ben Machree Dr	# of Units: 2
Designation: Low Density I	Site Area (ha/ac): 0.07 / 0.17	Units per ha/ac: 29 / 12
Zoning: R15	GFA (m2/sq.ft): 222 / 2,390	FSI: 0.32

Centre ID: 1216	Building ID: P 11	Tenure: RNTL
Z Area Map: 8	Building Name:	Storeys: 2
Character Area: Port Credit NHD (West)	Address: 31 Ben Machree Dr	# of Units: 2
Designation: Low Density I	Site Area (ha/ac): 0.09 / 0.22	Units per ha/ac: 22 / 9
Zoning: R15	GFA (m2/sq.ft): 225 / 2,424	FSI: 0.25

Centre ID: 1217	Building ID: P 12	Tenure: RNTL
Z Area Map: 8	Building Name:	Storeys: 2
Character Area: Port Credit NHD (West)	Address: 35 Ben Machree Dr	# of Units: 2
Designation: Low Density I	Site Area (ha/ac): 0.08 / 0.20	Units per ha/ac: 25 / 10
Zoning: R15-6	GFA (m2/sq.ft): 224 / 2,414	FSI: 0.28

Centre ID: 1218	Building ID: P 13	Tenure: RNTL
Z Area Map: 8	Building Name:	Storeys: 2
Character Area: Port Credit NHD (West)	Address: 37 Ben Machree Dr	# of Units: 3
Designation: Low Density I	Site Area (ha/ac): 0.09 / 0.22	Units per ha/ac: 33 / 13
Zoning: R15	GFA (m2/sq.ft): 211 / 2,270	FSI: 0.23

Centre ID: 1219	Building ID: P 14	Tenure: RNTL
Z Area Map: 8	Building Name:	Storeys: 2
Character Area: Port Credit NHD (West)	Address: 60 Maple Ave S	# of Units: 3
Designation: Low Density I	Site Area (ha/ac): 0.06 / 0.15	Units per ha/ac: 50 / 20
Zoning: R15	GFA (m2/sq.ft): 229 / 2,470	FSI: 0.38

Centre ID: 1220	Building ID: P 15	Tenure: RNTL
Z Area Map: 8	Building Name:	Storeys: 2
Character Area: Port Credit NHD (West)	Address: 58 Maple Ave S	# of Units: 2
Designation: Low Density I	Site Area (ha/ac): 0.06 / 0.15	Units per ha/ac: 33 / 13
Zoning: R15	GFA (m2/sq.ft): 238 / 2,558	FSI: 0.40

Residential Directory 2013: Plex

Centre ID: **1222**

Z Area Map: 8

Character Area: Port Credit NHD (West)

Designation: Low Density I

Zoning: R15

Building ID: **P 17**

Building Name:

Address: 48 Maple Ave S

Site Area (ha/ac): 0.06 / 0.15

GFA (m2/sq.ft): 208 / 2,244

Tenure: RNTL

Storeys: 2

of Units: 3

Units per ha/ac: 50 / 20

FSI: 0.35

Centre ID: **1223**

Z Area Map: 8

Character Area: Port Credit NHD (West)

Designation: Low Density I

Zoning: R15

Building ID: **P 18**

Building Name:

Address: 67 Maple Ave S

Site Area (ha/ac): 0.07 / 0.17

GFA (m2/sq.ft): 166 / 1,782

Tenure: RNTL

Storeys: 2

of Units: 2

Units per ha/ac: 29 / 12

FSI: 0.24

Centre ID: **1224**

Z Area Map: 8

Character Area: Port Credit NHD (West)

Designation: Low Density I

Zoning: R15

Building ID: **P 19**

Building Name:

Address: 75 Maple Ave S

Site Area (ha/ac): 0.05 / 0.13

GFA (m2/sq.ft): 470 / 5,055

Tenure: PCC

Storeys: 2

of Units: 4

Units per ha/ac: 74 / 30

FSI: 0.86

Centre ID: **1225**

Z Area Map: 8

Character Area: Port Credit NHD (West)

Designation: Low Density I

Zoning: R15

Building ID: **P 20**

Building Name:

Address: 3 Pine Ave S

Site Area (ha/ac): 0.07 / 0.17

GFA (m2/sq.ft): 165 / 1,776

Tenure: RNTL

Storeys: 2

of Units: 2

Units per ha/ac: 29 / 12

FSI: 0.24

Centre ID: **1226**

Z Area Map: 8

Character Area: Port Credit NHD (West)

Designation: Low Density I

Zoning: R15

Building ID: **P 21**

Building Name:

Address: 5 Pine Ave S

Site Area (ha/ac): 0.07 / 0.17

GFA (m2/sq.ft): 165 / 1,776

Tenure: RNTL

Storeys: 2

of Units: 3

Units per ha/ac: 43 / 17

FSI: 0.24

Centre ID: **1227**

Z Area Map: 8

Character Area: Port Credit NHD (West)

Designation: Low Density I

Zoning: R15

Building ID: **P 22**

Building Name:

Address: 21 Pine Ave S

Site Area (ha/ac): 0.06 / 0.15

GFA (m2/sq.ft): 190 / 2,040

Tenure: RNTL

Storeys: 2

of Units: 3

Units per ha/ac: 50 / 20

FSI: 0.32

Centre ID: **1228**

Z Area Map: 8

Character Area: Port Credit NHD (West)

Designation: Low Density I

Zoning: R15

Building ID: **P 23**

Building Name:

Address: 21A Pine Ave S

Site Area (ha/ac): 0.06 / 0.15

GFA (m2/sq.ft): 190 / 2,040

Tenure: RNTL

Storeys: 2

of Units: 2

Units per ha/ac: 33 / 13

FSI: 0.32

Residential Directory 2013: Plex

Centre ID: 1229	Building ID: P 24	Tenure: RNTL
Z Area Map: 8	Building Name:	Storeys: 2
Character Area: Port Credit NHD (West)	Address: 53 Benson Ave	# of Units: 3
Designation: Low Density II	Site Area (ha/ac): 0.07 / 0.17	Units per ha/ac: 43 / 17
Zoning: RM7	GFA (m2/sq.ft): 190 / 2,046	FSI: 0.27

Centre ID: 1230	Building ID: P 25	Tenure: RNTL
Z Area Map: 8	Building Name:	Storeys: 2
Character Area: Port Credit NHD (West)	Address: 13 Benson Ave	# of Units: 3
Designation: Low Density II	Site Area (ha/ac): 0.09 / 0.22	Units per ha/ac: 33 / 13
Zoning: RM7	GFA (m2/sq.ft): 190 / 2,040	FSI: 0.21

Centre ID: 1231	Building ID: P 26	Tenure: RNTL
Z Area Map: 8	Building Name:	Storeys: 2
Character Area: Port Credit NHD (West)	Address: 5 Benson Ave	# of Units: 3
Designation: Mixed Use	Site Area (ha/ac): 0.06 / 0.15	Units per ha/ac: 50 / 20
Zoning: C4	GFA (m2/sq.ft): 190 / 2,040	FSI: 0.32

Centre ID: 1232	Building ID: P 27	Tenure: RNTL
Z Area Map: 8	Building Name:	Storeys: 2
Character Area: Port Credit NHD (West)	Address: 31 Harrison Ave	# of Units: 3
Designation: Low Density II	Site Area (ha/ac): 0.06 / 0.15	Units per ha/ac: 50 / 20
Zoning: RM7	GFA (m2/sq.ft): 204 / 2,194	FSI: 0.34

Centre ID: 1233	Building ID: P 28	Tenure: RNTL
Z Area Map: 8	Building Name:	Storeys: 2
Character Area: Port Credit NHD (West)	Address: 3 Harrison Ave	# of Units: 3
Designation: Low Density II	Site Area (ha/ac): 0.06 / 0.15	Units per ha/ac: 50 / 20
Zoning: RM7	GFA (m2/sq.ft): 190 / 2,040	FSI: 0.32

Centre ID: 1236	Building ID: P 31	Tenure: RNTL
Z Area Map: 8	Building Name:	Storeys: 3
Character Area: Port Credit NHD (West)	Address: 93 Park St W	# of Units: 3
Designation: Low Density II	Site Area (ha/ac): 0.06 / 0.15	Units per ha/ac: 50 / 20
Zoning: RM7	GFA (m2/sq.ft): 215 / 2,316	FSI: 0.36

Centre ID: 1237	Building ID: P 32	Tenure: RNTL
Z Area Map: 8	Building Name:	Storeys: 2
Character Area: Port Credit CN	Address: 41 Park St E	# of Units: 3
Designation: High Density	Site Area (ha/ac): 0.07 / 0.17	Units per ha/ac: 43 / 17
Zoning: RA2-48	GFA (m2/sq.ft): 162 / 1,749	FSI: 0.23

Residential Directory 2013: Plex

Centre ID: **1238**

Z Area Map: 8

Character Area: Port Credit NHD (West)

Designation: Low Density II

Zoning: RM7

Building ID: **P 33**

Building Name:

Address: 83 Park St W

Site Area (ha/ac): 0.05 / 0.12

GFA (m2/sq.ft): 207 / 2,224

Tenure: RNTL

Storeys: 2

of Units: 2

Units per ha/ac: 40 / 16

FSI: 0.41

Centre ID: **1239**

Z Area Map: 8

Character Area: Port Credit NHD (West)

Designation: Medium Density

Zoning: RM4-64

Building ID: **P 34**

Building Name:

Address: 86 Park St W

Site Area (ha/ac): 0.04 / 0.10

GFA (m2/sq.ft): 192 / 2,072

Tenure: RNTL

Storeys: 2

of Units: 3

Units per ha/ac: 75 / 30

FSI: 0.48

Centre ID: **1240**

Z Area Map: 8

Character Area: Port Credit NHD (West)

Designation: Medium Density

Zoning: RM4-64

Building ID: **P 35**

Building Name:

Address: 58 Wesley Ave

Site Area (ha/ac): 0.04 / 0.10

GFA (m2/sq.ft): 208 / 2,240

Tenure: RNTL

Storeys: 2

of Units: 3

Units per ha/ac: 75 / 30

FSI: 0.52

Centre ID: **1241**

Z Area Map: 8

Character Area: Port Credit NHD (West)

Designation: Medium Density

Zoning: RM4-64

Building ID: **P 36**

Building Name:

Address: 65 Wesley Ave

Site Area (ha/ac): 0.05 / 0.12

GFA (m2/sq.ft): 208 / 2,240

Tenure: RNTL

Storeys: 2

of Units: 3

Units per ha/ac: 60 / 24

FSI: 0.42

Centre ID: **1242**

Z Area Map: 8

Character Area: Port Credit NHD (West)

Designation: Medium Density

Zoning: RM4-64

Building ID: **P 37**

Building Name:

Address: 27 Queen St W

Site Area (ha/ac): 0.06 / 0.15

GFA (m2/sq.ft): 223 / 2,402

Tenure: RNTL

Storeys: 2

of Units: 3

Units per ha/ac: 50 / 20

FSI: 0.37

Centre ID: **1243**

Z Area Map: 8

Character Area: Port Credit NHD (West)

Designation: Medium Density

Zoning: RM4-64

Building ID: **P 38**

Building Name:

Address: 21 Queen St W

Site Area (ha/ac): 0.06 / 0.15

GFA (m2/sq.ft): 210 / 2,258

Tenure: RNTL

Storeys: 2

of Units: 3

Units per ha/ac: 50 / 20

FSI: 0.35

Centre ID: **1244**

Z Area Map: 8

Character Area: Port Credit NHD (West)

Designation: Medium Density

Zoning: RM4-64

Building ID: **P 39**

Building Name:

Address: 19 Queen St W

Site Area (ha/ac): 0.06 / 0.15

GFA (m2/sq.ft): 210 / 2,258

Tenure: RNTL

Storeys: 2

of Units: 3

Units per ha/ac: 50 / 20

FSI: 0.35

Residential Directory 2013: Plex

Centre ID: 1245	Building ID: P 40	Tenure: RNTL
Z Area Map: 8	Building Name:	Storeys: 2
Character Area: Port Credit NHD (West)	Address: 34 Mississauga Rd N	# of Units: 3
Designation: Low Density II	Site Area (ha/ac): 0.03 / 0.07	Units per ha/ac: 100 / 40
Zoning: RM7	GFA (m2/sq.ft): 164 / 1,764	FSI: 0.55

Centre ID: 1246	Building ID: P 41	Tenure: RNTL
Z Area Map: 8	Building Name:	Storeys: 2
Character Area: Port Credit NHD (West)	Address: 69 High St W	# of Units: 3
Designation: High Density	Site Area (ha/ac): 0.05 / 0.12	Units per ha/ac: 60 / 24
Zoning: RA1-34	GFA (m2/sq.ft): 205 / 2,204	FSI: 0.41

Centre ID: 1247	Building ID: P 42	Tenure: RNTL
Z Area Map: 8	Building Name:	Storeys: 2
Character Area: Port Credit CN	Address: 65 Mississauga Rd N	# of Units: 3
Designation: High Density	Site Area (ha/ac): 0.05 / 0.12	Units per ha/ac: 60 / 24
Zoning: RA1-36	GFA (m2/sq.ft): 224 / 2,412	FSI: 0.45

Centre ID: 1248	Building ID: P 43	Tenure: RNTL
Z Area Map: 8	Building Name:	Storeys: 2
Character Area: Port Credit CN	Address: 63 Mississauga Rd N	# of Units: 3
Designation: High Density	Site Area (ha/ac): 0.05 / 0.12	Units per ha/ac: 60 / 24
Zoning: RA1-36	GFA (m2/sq.ft): 224 / 2,412	FSI: 0.45

Centre ID: 1249	Building ID: P 44	Tenure: RNTL
Z Area Map: 8	Building Name:	Storeys: 2
Character Area: Port Credit CN	Address: 61 Mississauga Rd N	# of Units: 3
Designation: High Density	Site Area (ha/ac): 0.05 / 0.12	Units per ha/ac: 60 / 24
Zoning: RA1-36	GFA (m2/sq.ft): 224 / 2,412	FSI: 0.45

Centre ID: 1252	Building ID: P 46	Tenure: RNTL
Z Area Map: 8	Building Name:	Storeys: 2
Character Area: Port Credit CN	Address: 13 Mississauga Rd N	# of Units: 3
Designation: High Density	Site Area (ha/ac): 0.03 / 0.08	Units per ha/ac: 89 / 36
Zoning: RA1-35	GFA (m2/sq.ft): 248 / 2,673	FSI: 0.74

Centre ID: 1252	Building ID: P 1217	Tenure: RNTL
Z Area Map: 8	Building Name:	Storeys: 2
Character Area: Port Credit CN	Address: 15 Mississauga Rd N	# of Units: 3
Designation: High Density	Site Area (ha/ac): 0.03 / 0.08	Units per ha/ac: 89 / 36
Zoning: RA1-35	GFA (m2/sq.ft): 248 / 2,673	FSI: 0.74

Residential Directory 2013: Plex

Centre ID: 1253
Z Area Map: 8
Character Area: Port Credit CN
Designation: High Density
Zoning: RA1-35

Building ID: P 47
Building Name:
Address: 9 Mississauga Rd N
Site Area (ha/ac): 0.03 / 0.08
GFA (m2/sq.ft): 188 / 2,024

Tenure: RNTL
Storeys: 2
of Units: 2
Units per ha/ac: 59 / 24
FSI: 0.56

Centre ID: 1253
Z Area Map: 8
Character Area: Port Credit CN
Designation: High Density
Zoning: RA1-35

Building ID: P 1218
Building Name:
Address: 11 Mississauga Rd N
Site Area (ha/ac): 0.03 / 0.08
GFA (m2/sq.ft): 188 / 2,024

Tenure: RNTL
Storeys: 2
of Units: 2
Units per ha/ac: 59 / 24
FSI: 0.56

Centre ID: 1256
Z Area Map: 8
Character Area: Port Credit CN
Designation: Medium Density
Zoning: RM4-54

Building ID: P 49
Building Name:
Address: 14 Front St N
Site Area (ha/ac): 0.07 / 0.17
GFA (m2/sq.ft): 231 / 2,484

Tenure: RNTL
Storeys: 2
of Units: 2
Units per ha/ac: 29 / 12
FSI: 0.33

Centre ID: 1257
Z Area Map: 8
Character Area: Port Credit CN
Designation: Mixed Use
Zoning: C4

Building ID: P 50
Building Name:
Address: 12 Stavebank Rd
Site Area (ha/ac): 0.04 / 0.10
GFA (m2/sq.ft): 239 / 2,573

Tenure: RNTL
Storeys: 2
of Units: 3
Units per ha/ac: 75 / 30
FSI: 0.60

Centre ID: 1258
Z Area Map: 8
Character Area: Port Credit CN
Designation: High Density
Zoning: RA2-48

Building ID: P 51
Building Name:
Address: 72 High St E
Site Area (ha/ac): 0.06 / 0.15
GFA (m2/sq.ft): 208 / 2,240

Tenure: RNTL
Storeys: 2
of Units: 3
Units per ha/ac: 50 / 20
FSI: 0.35

Centre ID: 1259
Z Area Map: 8
Character Area: Port Credit CN
Designation: High Density
Zoning: D-5

Building ID: P 52
Building Name:
Address: 69 High St E
Site Area (ha/ac): 0.06 / 0.15
GFA (m2/sq.ft): 208 / 2,240

Tenure: RNTL
Storeys: 2
of Units: 3
Units per ha/ac: 50 / 20
FSI: 0.35

Centre ID: 1260
Z Area Map: 8
Character Area: Port Credit CN
Designation: Mixed Use
Zoning: C4

Building ID: P 53
Building Name:
Address: 71 High St E
Site Area (ha/ac): 0.06 / 0.15
GFA (m2/sq.ft): 192 / 2,066

Tenure: RNTL
Storeys: 2
of Units: 3
Units per ha/ac: 50 / 20
FSI: 0.32

Residential Directory 2013: Plex

Centre ID: **1261**

Z Area Map: 7

Character Area: Port Credit NHD (East)

Designation: Low Density II

Zoning: RM7

Building ID: **P 54**

Building Name:

Address: 16 Elmwood Ave N

Site Area (ha/ac): 0.06 / 0.15

GFA (m2/sq.ft): 191 / 2,052

Tenure: RNTL

Storeys: 2

of Units: 3

Units per ha/ac: 50 / 20

FSI: 0.32

Centre ID: **1262**

Z Area Map: 7

Character Area: Port Credit NHD (East)

Designation: Low Density II

Zoning: RM7

Building ID: **P 55**

Building Name:

Address: 12 Elmwood Ave N

Site Area (ha/ac): 0.06 / 0.15

GFA (m2/sq.ft): 192 / 2,067

Tenure: RNTL

Storeys: 2

of Units: 2

Units per ha/ac: 33 / 13

FSI: 0.32

Centre ID: **1263**

Z Area Map: 7

Character Area: Port Credit NHD (East)

Designation: Low Density II

Zoning: RM7

Building ID: **P 56**

Building Name:

Address: 21 Elmwood Ave N

Site Area (ha/ac): 0.06 / 0.15

GFA (m2/sq.ft): 164 / 1,760

Tenure: RNTL

Storeys: 2

of Units: 2

Units per ha/ac: 33 / 13

FSI: 0.27

Centre ID: **1264**

Z Area Map: 7

Character Area: Port Credit NHD (East)

Designation: Low Density I

Zoning: R15

Building ID: **P 57**

Building Name:

Address: 1 Wanita Rd

Site Area (ha/ac): 0.06 / 0.15

GFA (m2/sq.ft): 208 / 2,242

Tenure: RNTL

Storeys: 2

of Units: 3

Units per ha/ac: 50 / 20

FSI: 0.35

Centre ID: **1265**

Z Area Map: 7

Character Area: Port Credit NHD (East)

Designation: Low Density I

Zoning: R15

Building ID: **P 58**

Building Name:

Address: 3 Wanita Rd

Site Area (ha/ac): 0.06 / 0.15

GFA (m2/sq.ft): 208 / 2,242

Tenure: RNTL

Storeys: 2

of Units: 3

Units per ha/ac: 50 / 20

FSI: 0.35

Centre ID: **1266**

Z Area Map: 7

Character Area: Port Credit NHD (East)

Designation: Low Density I

Zoning: R15

Building ID: **P 59**

Building Name:

Address: 5 Wanita Rd

Site Area (ha/ac): 0.06 / 0.15

GFA (m2/sq.ft): 190 / 2,040

Tenure: RNTL

Storeys: 2

of Units: 3

Units per ha/ac: 50 / 20

FSI: 0.32

Centre ID: **1267**

Z Area Map: 7

Character Area: Port Credit NHD (East)

Designation: Low Density I

Zoning: R15

Building ID: **P 60**

Building Name:

Address: 2 Carlis Pl

Site Area (ha/ac): 0.06 / 0.15

GFA (m2/sq.ft): 217 / 2,338

Tenure: RNTL

Storeys: 2

of Units: 3

Units per ha/ac: 50 / 20

FSI: 0.36

Residential Directory 2013: Plex

Centre ID: 1268	Building ID: P 61	Tenure: RNTL
Z Area Map: 7	Building Name:	Storeys: 3
Character Area: Port Credit NHD (East)	Address: 3 Carlis Pl	# of Units: 3
Designation: Low Density I	Site Area (ha/ac): 0.07 / 0.17	Units per ha/ac: 43 / 17
Zoning: R15	GFA (m2/sq.ft): 248 / 2,672	FSI: 0.35

Centre ID: 1269	Building ID: P 62	Tenure: RNTL
Z Area Map: 7	Building Name:	Storeys: 2
Character Area: Port Credit NHD (East)	Address: 4 Carlis Pl	# of Units: 2
Designation: Low Density I	Site Area (ha/ac): 0.06 / 0.15	Units per ha/ac: 33 / 13
Zoning: R15	GFA (m2/sq.ft): 218 / 2,348	FSI: 0.36

Centre ID: 1270	Building ID: P 63	Tenure: RNTL
Z Area Map: 7	Building Name:	Storeys: 2
Character Area: Port Credit NHD (East)	Address: 5 Carlis Pl	# of Units: 2
Designation: Low Density I	Site Area (ha/ac): 0.07 / 0.17	Units per ha/ac: 29 / 12
Zoning: R15	GFA (m2/sq.ft): 239 / 2,568	FSI: 0.34

Centre ID: 1271	Building ID: P 64	Tenure: RNTL
Z Area Map: 7	Building Name:	Storeys: 2
Character Area: Port Credit NHD (East)	Address: 6 Carlis Pl	# of Units: 2
Designation: Low Density I	Site Area (ha/ac): 0.06 / 0.15	Units per ha/ac: 33 / 13
Zoning: R15	GFA (m2/sq.ft): 223 / 2,400	FSI: 0.37

Centre ID: 1272	Building ID: P 65	Tenure: RNTL
Z Area Map: 7	Building Name:	Storeys: 2
Character Area: Port Credit NHD (East)	Address: 7 Carlis Pl	# of Units: 2
Designation: Low Density I	Site Area (ha/ac): 0.08 / 0.20	Units per ha/ac: 25 / 10
Zoning: R15	GFA (m2/sq.ft): 264 / 2,842	FSI: 0.33

Centre ID: 1273	Building ID: P 66	Tenure: RNTL
Z Area Map: 7	Building Name:	Storeys: 2
Character Area: Port Credit NHD (East)	Address: 8 Carlis Pl	# of Units: 5
Designation: Low Density I	Site Area (ha/ac): 0.06 / 0.15	Units per ha/ac: 83 / 34
Zoning: R15	GFA (m2/sq.ft): 236 / 2,536	FSI: 0.39

Centre ID: 1274	Building ID: P 67	Tenure: RNTL
Z Area Map: 7	Building Name:	Storeys: 2
Character Area: Port Credit NHD (East)	Address: 42 Oakwood Ave S	# of Units: 3
Designation: Low Density I	Site Area (ha/ac): 0.07 / 0.17	Units per ha/ac: 43 / 17
Zoning: R15	GFA (m2/sq.ft): 227 / 2,448	FSI: 0.32

Residential Directory 2013: Plex

Centre ID: 1275
Z Area Map: 7
Character Area: Port Credit NHD (East)
Designation: Low Density I
Zoning: R15

Building ID: P 68
Building Name:
Address: 46 Oakwood Ave S
Site Area (ha/ac): 0.07 / 0.17
GFA (m2/sq.ft): 218 / 2,348

Tenure: RNTL
Storeys: 2
of Units: 3
Units per ha/ac: 43 / 17
FSI: 0.31

Centre ID: 1276
Z Area Map: 7
Character Area: Port Credit NHD (East)
Designation: Low Density I
Zoning: R15

Building ID: P 69
Building Name:
Address: 22 Wanita Rd
Site Area (ha/ac): 0.06 / 0.15
GFA (m2/sq.ft): 234 / 2,514

Tenure: RNTL
Storeys: 2
of Units: 2
Units per ha/ac: 33 / 13
FSI: 0.39

Centre ID: 1277
Z Area Map: 7
Character Area: Port Credit NHD (East)
Designation: Low Density I
Zoning: R15

Building ID: P 70
Building Name:
Address: 30 Cumberland Dr
Site Area (ha/ac): 0.06 / 0.15
GFA (m2/sq.ft): 203 / 2,190

Tenure: RNTL
Storeys: 2
of Units: 3
Units per ha/ac: 50 / 20
FSI: 0.34

Centre ID: 1278
Z Area Map: 7
Character Area: Port Credit NHD (East)
Designation: Low Density I
Zoning: R15

Building ID: P 71
Building Name:
Address: 34 Cumberland Dr
Site Area (ha/ac): 0.06 / 0.15
GFA (m2/sq.ft): 236 / 2,544

Tenure: RNTL
Storeys: 2
of Units: 3
Units per ha/ac: 50 / 20
FSI: 0.39

Centre ID: 1279
Z Area Map: 7
Character Area: Port Credit NHD (East)
Designation: Low Density I
Zoning: R15

Building ID: P 72
Building Name:
Address: 36 Cumberland Dr
Site Area (ha/ac): 0.06 / 0.15
GFA (m2/sq.ft): 236 / 2,544

Tenure: RNTL
Storeys: 2
of Units: 3
Units per ha/ac: 50 / 20
FSI: 0.39

Centre ID: 1280
Z Area Map: 7
Character Area: Port Credit NHD (East)
Designation: Low Density II
Zoning: RM7

Building ID: P 73
Building Name:
Address: 33 Woodlawn Ave
Site Area (ha/ac): 0.06 / 0.15
GFA (m2/sq.ft): 190 / 2,040

Tenure: RNTL
Storeys: 2
of Units: 2
Units per ha/ac: 33 / 13
FSI: 0.32

Centre ID: 1281
Z Area Map: 7
Character Area: Port Credit NHD (East)
Designation: Low Density II
Zoning: RM7

Building ID: P 74
Building Name:
Address: 30 Oakwood Ave N
Site Area (ha/ac): 0.07 / 0.17
GFA (m2/sq.ft): 221 / 2,384

Tenure: RNTL
Storeys: 2
of Units: 3
Units per ha/ac: 43 / 17
FSI: 0.32

Residential Directory 2013: Plex

Centre ID: 1283
Z Area Map: 7
Character Area: Port Credit NHD (East)
Designation: Low Density II
Zoning: RM7

Building ID: P 76
Building Name:
Address: 24 Oakwood Ave N
Site Area (ha/ac): 0.06 / 0.15
GFA (m2/sq.ft): 282 / 3,040

Tenure: RNTL
Storeys: 2
of Units: 3
Units per ha/ac: 50 / 20
FSI: 0.47

Centre ID: 1284
Z Area Map: 7
Character Area: Port Credit NHD (East)
Designation: Low Density II
Zoning: RM7

Building ID: P 77
Building Name:
Address: 36 Forest Ave
Site Area (ha/ac): 0.05 / 0.12
GFA (m2/sq.ft): 208 / 2,240

Tenure: RNTL
Storeys: 2
of Units: 3
Units per ha/ac: 60 / 24
FSI: 0.42

Centre ID: 1285
Z Area Map: 7
Character Area: Port Credit NHD (East)
Designation: Mixed Use
Zoning: C4

Building ID: P 78
Building Name:
Address: 5 Oakwood Ave N
Site Area (ha/ac): 0.05 / 0.12
GFA (m2/sq.ft): 190 / 2,040

Tenure: RNTL
Storeys: 2
of Units: 2
Units per ha/ac: 40 / 16
FSI: 0.38

Centre ID: 1286
Z Area Map: 7
Character Area: Port Credit NHD (East)
Designation: Low Density II
Zoning: RM7

Building ID: P 79
Building Name:
Address: 20 Mohawk Ave
Site Area (ha/ac): 0.06 / 0.15
GFA (m2/sq.ft): 225 / 2,420

Tenure: RNTL
Storeys: 2
of Units: 3
Units per ha/ac: 50 / 20
FSI: 0.37

Centre ID: 1287
Z Area Map: 7
Character Area: Port Credit NHD (East)
Designation: Low Density I
Zoning: R15

Building ID: P 80
Building Name:
Address: 13 Minnewawa Rd
Site Area (ha/ac): 0.07 / 0.17
GFA (m2/sq.ft): 193 / 2,080

Tenure: RNTL
Storeys: 2
of Units: 3
Units per ha/ac: 43 / 17
FSI: 0.28

Centre ID: 1288
Z Area Map: 7
Character Area: Port Credit NHD (East)
Designation: Low Density I
Zoning: R15

Building ID: P 81
Building Name:
Address: 31 Wanita Rd
Site Area (ha/ac): 0.06 / 0.15
GFA (m2/sq.ft): 236 / 2,538

Tenure: RNTL
Storeys: 2
of Units: 2
Units per ha/ac: 32 / 13
FSI: 0.38

Centre ID: 1289
Z Area Map: 7
Character Area: Port Credit NHD (East)
Designation: Low Density I
Zoning: R15

Building ID: P 82
Building Name:
Address: 57 Cumberland Dr
Site Area (ha/ac): 0.06 / 0.15
GFA (m2/sq.ft): 201 / 2,160

Tenure: RNTL
Storeys: 2
of Units: 2
Units per ha/ac: 33 / 13
FSI: 0.33

Residential Directory 2013: Plex

Centre ID: 1290
Z Area Map: 7
Character Area: Port Credit NHD (East)
Designation: Low Density II
Zoning: RM7

Building ID: P 83
Building Name:
Address: 25 Mohawk Ave
Site Area (ha/ac): 0.06 / 0.15
GFA (m2/sq.ft): 308 / 3,310

Tenure: RNTL
Storeys: 2
of Units: 3
Units per ha/ac: 50 / 20
FSI: 0.51

Centre ID: 1291
Z Area Map: 7
Character Area: Port Credit NHD (East)
Designation: Low Density I
Zoning: R15

Building ID: P 84
Building Name:
Address: 7 Wenonah Dr
Site Area (ha/ac): 0.07 / 0.17
GFA (m2/sq.ft): 193 / 2,080

Tenure: RNTL
Storeys: 2
of Units: 3
Units per ha/ac: 43 / 17
FSI: 0.28

Centre ID: 1292
Z Area Map: 7
Character Area: Port Credit NHD (East)
Designation: Low Density I
Zoning: R15

Building ID: P 85
Building Name:
Address: 50 Minnewawa Rd
Site Area (ha/ac): 0.10 / 0.25
GFA (m2/sq.ft): 185 / 1,988

Tenure: RNTL
Storeys: 2
of Units: 2
Units per ha/ac: 20 / 8
FSI: 0.18

Centre ID: 1293
Z Area Map: 7
Character Area: Port Credit NHD (East)
Designation: Low Density I
Zoning: R15

Building ID: P 86
Building Name:
Address: 109 Cumberland Dr
Site Area (ha/ac): 0.07 / 0.17
GFA (m2/sq.ft): 240 / 2,584

Tenure: RNTL
Storeys: 2
of Units: 3
Units per ha/ac: 43 / 17
FSI: 0.34

Centre ID: 1294
Z Area Map: 7
Character Area: Port Credit NHD (East)
Designation: Low Density I
Zoning: R15

Building ID: P 87
Building Name:
Address: 125 Cumberland Dr
Site Area (ha/ac): 0.06 / 0.15
GFA (m2/sq.ft): 223 / 2,400

Tenure: RNTL
Storeys: 2
of Units: 2
Units per ha/ac: 33 / 13
FSI: 0.37

Centre ID: 1295
Z Area Map: 7
Character Area: Port Credit NHD (East)
Designation: Low Density I
Zoning: R15

Building ID: P 88
Building Name:
Address: 134 Cumberland Dr
Site Area (ha/ac): 0.47 / 1.16
GFA (m2/sq.ft): 285 / 3,073

Tenure: RNTL
Storeys: 2
of Units: 3
Units per ha/ac: 6 / 3
FSI: 0.06

Centre ID: 1296
Z Area Map: 8
Character Area: Port Credit CN
Designation: High Density
Zoning: H-RA2-48

Building ID: P 89
Building Name:
Address: 22 Ann St
Site Area (ha/ac): 0.05 / 0.12
GFA (m2/sq.ft): 220 / 2,368

Tenure: RNTL
Storeys: 2
of Units: 3
Units per ha/ac: 60 / 24
FSI: 0.44

Residential Directory 2013: Plex

Centre ID: 1297

Z Area Map: 8

Character Area: Port Credit NHD (West)

Designation: Low Density I

Zoning: R15-7

Building ID: P 90

Building Name:

Address: 9 Ben Machree Dr

Site Area (ha/ac): 0.07 / 0.17

GFA (m2/sq.ft): 406 / 4,371

Tenure: RNTL

Storeys: 2

of Units: 3

Units per ha/ac: 43 / 18

FSI: 0.59

Centre ID: 1309

Z Area Map: 21

Character Area: Mississauga Valleys NHD

Designation: Low Density II

Zoning: RM1-22

Building ID: P 1114

Building Name:

Address: 3634, 3638 Cawthra Rd

Site Area (ha/ac): 0.09 / 0.22

GFA (m2/sq.ft): 441 / 4,742

Tenure: RNTL

Storeys: 3

of Units: 6

Units per ha/ac: 67 / 27

FSI: 0.49

Centre ID: 1314

Z Area Map: 6

Character Area: Lakeview NHD

Designation: Low Density II

Zoning: R3

Building ID: P 1117

Building Name:

Address: 1072 Ogden Ave

Site Area (ha/ac): 0.05 / 0.12

GFA (m2/sq.ft): 189 / 2,030

Tenure: RNTL

Storeys: 2

of Units: 3

Units per ha/ac: 60 / 24

FSI: 0.38

Centre ID: 1315

Z Area Map: 7

Character Area: Lakeview NHD

Designation: Mixed Use

Zoning: C4-20

Building ID: P 1118

Building Name:

Address: 514, 516 Lakeshore Rd E

Site Area (ha/ac): 0.10 / 0.25

GFA (m2/sq.ft): /

Tenure: RNTL

Storeys: 2

of Units: 3

Units per ha/ac: 30 / 12

FSI:

Centre ID: 1316

Z Area Map: 7

Character Area: Lakeview NHD

Designation: Low Density II

Zoning: D

Building ID: P 1119

Building Name:

Address: 1041 Shaw Dr

Site Area (ha/ac): 0.09 / 0.22

GFA (m2/sq.ft): 346 / 3,720

Tenure: RNTL

Storeys: 2

of Units: 4

Units per ha/ac: 44 / 18

FSI: 0.38

Centre ID: 1317

Z Area Map: 7

Character Area: Lakeview NHD

Designation: Low Density II

Zoning: D

Building ID: P 1120

Building Name:

Address: 1081,1091 Enola Ave

Site Area (ha/ac): 0.09 / 0.22

GFA (m2/sq.ft): 205 / 2,202

Tenure: RNTL

Storeys: 2

of Units: 4

Units per ha/ac: 44 / 18

FSI: 0.23

Centre ID: 1319

Z Area Map: 6

Character Area: Lakeview NHD

Designation: Medium Density

Zoning: R3

Building ID: P 1122

Building Name:

Address: 721 Gardner Ave

Site Area (ha/ac): 0.06 / 0.15

GFA (m2/sq.ft): 172 / 1,848

Tenure: RNTL

Storeys: 2

of Units: 2

Units per ha/ac: 33 / 13

FSI: 0.29

Residential Directory 2013: Plex

Centre ID: 1322

Z Area Map: 6

Character Area: Lakeview NHD

Designation: Low Density II

Zoning: R3

Building ID: P 1125

Building Name:

Address: 1033 Gardner Ave

Site Area (ha/ac): 0.05 / 0.12

GFA (m2/sq.ft): 156 / 1,682

Tenure: RNTL

Storeys: 2

of Units: 3

Units per ha/ac: 60 / 24

FSI: 0.31

Centre ID: 1323

Z Area Map: 6

Character Area: Lakeview NHD

Designation: Low Density II

Zoning: R3

Building ID: P 1126

Building Name:

Address: 1043 Haig Blvd

Site Area (ha/ac): 0.10 / 0.25

GFA (m2/sq.ft): 234 / 2,520

Tenure: RNTL

Storeys: 2

of Units: 2

Units per ha/ac: 20 / 8

FSI: 0.23

Centre ID: 1331

Z Area Map: 8

Character Area: Port Credit NHD (West)

Designation: Low Density II

Zoning: RM7

Building ID: P 1134

Building Name:

Address: 29 Broadview Ave

Site Area (ha/ac): 0.06 / 0.15

GFA (m2/sq.ft): /

Tenure: RNTL

Storeys: 2

of Units: 3

Units per ha/ac: 50 / 20

FSI:

Centre ID: 1332

Z Area Map: 8

Character Area: Port Credit NHD (West)

Designation: Low Density I

Zoning: R15

Building ID: P 1135

Building Name:

Address: 39 Ben Machree Dr

Site Area (ha/ac): 0.09 / 0.22

GFA (m2/sq.ft): /

Tenure: RNTL

Storeys: 2

of Units: 2

Units per ha/ac: 22 / 9

FSI:

Centre ID: 1334

Z Area Map: 8

Character Area: Port Credit NHD (West)

Designation: Low Density II

Zoning: RM7

Building ID: P 1137

Building Name:

Address: 44 Wesley Ave

Site Area (ha/ac): 0.14 / 0.34

GFA (m2/sq.ft): /

Tenure: RNTL

Storeys: 2

of Units: 3

Units per ha/ac: 22 / 9

FSI:

Centre ID: 1335

Z Area Map: 8

Character Area: Port Credit CN

Designation: High Density

Zoning: H-RA2-48

Building ID: P 1138

Building Name:

Address: 24 Ann St

Site Area (ha/ac): 0.05 / 0.13

GFA (m2/sq.ft): /

Tenure: RNTL

Storeys: 2

of Units: 4

Units per ha/ac: 78 / 32

FSI:

Centre ID: 1336

Z Area Map: 8

Character Area: Port Credit CN

Designation: High Density

Zoning: RA2-48

Building ID: P 1139

Building Name:

Address: 42 Park St E

Site Area (ha/ac): 0.06 / 0.15

GFA (m2/sq.ft): /

Tenure: RNTL

Storeys: 3

of Units: 2

Units per ha/ac: 34 / 14

FSI:

Residential Directory 2013: Plex

Centre ID: 1338

Z Area Map: 8

Character Area: Port Credit NHD (West)

Designation: Low Density II

Zoning: RM7

Building ID: P 1141

Building Name:

Address: 153 High St W

Site Area (ha/ac): 0.05 / 0.12

GFA (m2/sq.ft): /

Tenure: RNTL

Storeys: 2

of Units: 2

Units per ha/ac: 43 / 17

FSI:

Centre ID: 1339

Z Area Map: 8

Character Area: Port Credit NHD (West)

Designation: Medium Density

Zoning: RM4-64

Building ID: P 1142

Building Name:

Address: 52 Mississauga Rd N

Site Area (ha/ac): 0.08 / 0.21

GFA (m2/sq.ft): /

Tenure: RNTL

Storeys: 2

of Units: 3

Units per ha/ac: 36 / 15

FSI:

Centre ID: 1340

Z Area Map: 8

Character Area: Port Credit NHD (West)

Designation: Low Density II

Zoning: RM7

Building ID: P 1143

Building Name:

Address: 26, 28, 30, 32 Mississauga Rd N

Site Area (ha/ac): 0.06 / 0.14

GFA (m2/sq.ft): 131 / 1,406

Tenure: RNTL

Storeys: 2

of Units: 4

Units per ha/ac: 73 / 29

FSI: 0.24

Centre ID: 1342

Z Area Map: 8

Character Area: Port Credit NHD (West)

Designation: Low Density I

Zoning: R15

Building ID: P 1145

Building Name:

Address: 44 Maple Ave S

Site Area (ha/ac): 0.06 / 0.14

GFA (m2/sq.ft): /

Tenure: RNTL

Storeys: 2

of Units: 3

Units per ha/ac: 54 / 22

FSI:

Centre ID: 1343

Z Area Map: 8

Character Area: Port Credit NHD (West)

Designation: Mixed Use

Zoning: C4-35

Building ID: P 1146

Building Name:

Address: 15 Mississauga Rd S

Site Area (ha/ac): 0.20 / 0.49

GFA (m2/sq.ft): /

Tenure: RNTL

Storeys: 2

of Units: 3

Units per ha/ac: 15 / 6

FSI:

Centre ID: 1344

Z Area Map: 8

Character Area: Port Credit NHD (West)

Designation: Low Density I

Zoning: R15-3

Building ID: P 1147

Building Name:

Address: 23, 25 Peter St S

Site Area (ha/ac): 0.10 / 0.24

GFA (m2/sq.ft): /

Tenure: RNTL

Storeys: 2

of Units: 2

Units per ha/ac: 21 / 8

FSI:

Centre ID: 1345

Z Area Map: 8

Character Area: Port Credit NHD (West)

Designation: Low Density I

Zoning: R15-1

Building ID: P 1148

Building Name:

Address: 26 John St S

Site Area (ha/ac): 0.03 / 0.07

GFA (m2/sq.ft): /

Tenure: RNTL

Storeys: 2

of Units: 3

Units per ha/ac: 111 / 45

FSI:

Residential Directory 2013: Plex

Centre ID: 1346

Z Area Map: 8

Character Area: Port Credit CN

Designation: Mixed Use

Zoning: C4

Building ID: P 1149

Building Name:

Address: 6 Stavebank Rd

Site Area (ha/ac): 0.04 / 0.09

GFA (m2/sq.ft): /

Tenure: RNTL

Storeys: 3

of Units: 4

Units per ha/ac: 105 / 43

FSI:

Centre ID: 1347

Z Area Map: 7

Character Area: Port Credit NHD (East)

Designation: Low Density I

Zoning: R15

Building ID: P 1150

Building Name:

Address: 48 Oakwood Ave S

Site Area (ha/ac): 0.08 / 0.21

GFA (m2/sq.ft): /

Tenure: RNTL

Storeys: 2

of Units: 2

Units per ha/ac: 24 / 10

FSI:

Centre ID: 1348

Z Area Map: 7

Character Area: Port Credit NHD (East)

Designation: Low Density II

Zoning: RM7

Building ID: P 1151

Building Name:

Address: 11 Iroquois Ave

Site Area (ha/ac): 0.05 / 0.13

GFA (m2/sq.ft): 131 / 1,406

Tenure: RNTL

Storeys: 2

of Units: 3

Units per ha/ac: 59 / 24

FSI: 0.26

Centre ID: 1349

Z Area Map: 7

Character Area: Port Credit NHD (East)

Designation: Low Density II

Zoning: RM7

Building ID: P 1152

Building Name:

Address: 30 Forest Ave

Site Area (ha/ac): 0.05 / 0.13

GFA (m2/sq.ft): 218 / 2,350

Tenure: RNTL

Storeys: 2

of Units: 2

Units per ha/ac: 39 / 16

FSI: 0.43

Centre ID: 1350

Z Area Map: 7

Character Area: Port Credit NHD (East)

Designation: Low Density II

Zoning: RM7

Building ID: P 1153

Building Name:

Address: 30 Briarwood Ave

Site Area (ha/ac): 0.07 / 0.17

GFA (m2/sq.ft): 210 / 2,256

Tenure: RNTL

Storeys: 2

of Units: 3

Units per ha/ac: 43 / 18

FSI: 0.30

Centre ID: 1351

Z Area Map: 7

Character Area: Port Credit NHD (East)

Designation: Low Density I

Zoning: R15

Building ID: P 1154

Building Name:

Address: 35 Wanita Rd

Site Area (ha/ac): 0.06 / 0.14

GFA (m2/sq.ft): 218 / 2,346

Tenure: RNTL

Storeys: 2

of Units: 2

Units per ha/ac: 36 / 15

FSI: 0.40

Centre ID: 1352

Z Area Map: 7

Character Area: Port Credit NHD (East)

Designation: Low Density I

Zoning: R15

Building ID: P 1155

Building Name:

Address: 64 Minnewawa Rd

Site Area (ha/ac): 0.06 / 0.14

GFA (m2/sq.ft): 205 / 2,202

Tenure: RNTL

Storeys: 2

of Units: 3

Units per ha/ac: 54 / 22

FSI: 0.37

Residential Directory 2013: Plex

Centre ID: 1353
Z Area Map: 7
Character Area: Port Credit NHD (East)
Designation: Mixed Use
Zoning: C4

Building ID: P 1156
Building Name:
Address: 341 Lakeshore Rd E
Site Area (ha/ac): 0.03 / 0.07
GFA (m2/sq.ft): 271 / 2,920

Tenure: RNTL
Storeys: 2
of Units: 4
Units per ha/ac: 133 / 54
FSI: 0.90

Centre ID: 1364
Z Area Map: 39E
Character Area: Streetsville NHD
Designation: Low Density I
Zoning: R2-50

Building ID: P 1168
Building Name:
Address: 2230 Britannia Rd W
Site Area (ha/ac): 0.24 / 0.58
GFA (m2/sq.ft): 200 / 2,154

Tenure: RNTL
Storeys: 1
of Units: 4
Units per ha/ac: 17 / 7
FSI: 0.09

Centre ID: 1366
Z Area Map: 39E
Character Area: Streetsville CN
Designation: High Density
Zoning: D

Building ID: P 1170
Building Name:
Address: 51 Tannery St
Site Area (ha/ac): 0.30 / 0.74
GFA (m2/sq.ft): 635 / 6,839

Tenure: RNTL
Storeys: 2
of Units: 6
Units per ha/ac: 20 / 8
FSI: 0.21

Centre ID: 1367
Z Area Map: 39E
Character Area: Streetsville NHD
Designation: Low Density I
Zoning: R2-50

Building ID: P 1171
Building Name: Yue Tak Temple
Address: 3 Theodore Dr
Site Area (ha/ac): 0.13 / 0.31
GFA (m2/sq.ft): 202 / 2,178

Tenure:
Storeys: 2
of Units: 3
Units per ha/ac: 24 / 10
FSI: 0.16

Centre ID: 1368
Z Area Map: 39E
Character Area: Streetsville CN
Designation: Mixed Use
Zoning: C4-38

Building ID: P 1172
Building Name:
Address: 30 Queen St S
Site Area (ha/ac): 0.05 / 0.11
GFA (m2/sq.ft): 425 / 4,571

Tenure: RNTL
Storeys: 3
of Units: 5
Units per ha/ac: 108 / 44
FSI: 0.92

Centre ID: 1383
Z Area Map: 7
Character Area: Mineola NHD
Designation: Low Density II
Zoning: R3-1

Building ID: P 1191
Building Name:
Address: 243 Troy St
Site Area (ha/ac): 0.05 / 0.13
GFA (m2/sq.ft): 140 / 1,508

Tenure: RNTL
Storeys: 2
of Units: 3
Units per ha/ac: 57 / 23
FSI: 0.26

Centre ID: 1384
Z Area Map: 6
Character Area: Lakeview NHD
Designation: Mixed Use
Zoning: C4

Building ID: P 1192
Building Name:
Address: 929 Lakeshore Rd E
Site Area (ha/ac): 0.03 / 0.08
GFA (m2/sq.ft): 158 / 1,700

Tenure: RNTL
Storeys: 2
of Units: 3
Units per ha/ac: 91 / 37
FSI: 0.48

Residential Directory 2013: Plex

Centre ID: 1409
Z Area Map: 48W
Character Area: Malton NHD
Designation: Low Density II
Zoning: RM1

Building ID: P 1215
Building Name:
Address: 3201, 3203 Victory Cres
Site Area (ha/ac): 0.08 / 0.20
GFA (m2/sq.ft): 289 / 3,106

Tenure: RNTL
Storeys: 2
of Units: 5
Units per ha/ac: 61 / 25
FSI: 0.35

Centre ID: 1410
Z Area Map: 48W
Character Area: Malton NHD
Designation: Low Density II
Zoning: RM1

Building ID: P 1216
Building Name:
Address: 3799, 3801 Woodruff Cres
Site Area (ha/ac): 0.07 / 0.17
GFA (m2/sq.ft): 282 / 3,036

Tenure: RNTL
Storeys: 3
of Units: 4
Units per ha/ac: 57 / 23
FSI: 0.40

Centre ID: 1411
Z Area Map: 8
Character Area: Port Credit CN
Designation: High Density
Zoning: RA2-48

Building ID: P 1219
Building Name:
Address: 45 Park St E
Site Area (ha/ac): 0.07 / 0.18
GFA (m2/sq.ft): 155 / 1,666

Tenure: RNTL
Storeys: 2
of Units: 3
Units per ha/ac: 42 / 17
FSI: 0.22

Centre ID: 1412
Z Area Map: 39E
Character Area: Streetsville NHD
Designation: Low Density I
Zoning: R3-69

Building ID: P 1221
Building Name:
Address: 251 Hillside Dr
Site Area (ha/ac): 0.11 / 0.28
GFA (m2/sq.ft): 167 / 1,800

Tenure: RNTL
Storeys: 2
of Units: 2
Units per ha/ac: 17 / 7
FSI: 0.15

Centre ID: 1413
Z Area Map: 39E
Character Area: Streetsville CN
Designation: Low Density II
Zoning: RM7-1

Building ID: P 1222
Building Name:
Address: 25 Princess St
Site Area (ha/ac): 0.14 / 0.34
GFA (m2/sq.ft): 271 / 2,918

Tenure: RNTL
Storeys: 2
of Units: 4
Units per ha/ac: 29 / 12
FSI: 0.19

Centre ID: 1414
Z Area Map: 39E
Character Area: Streetsville CN
Designation: Low Density I
Zoning: R3

Building ID: P 1223
Building Name:
Address: 296 Queen St S
Site Area (ha/ac): 0.12 / 0.29
GFA (m2/sq.ft): 219 / 2,358

Tenure: RNTL
Storeys: 2
of Units: 2
Units per ha/ac: 17 / 7
FSI: 0.19

Centre ID: 1415
Z Area Map: 39E
Character Area: Streetsville NHD
Designation: Low Density I
Zoning: R3

Building ID: P 1224
Building Name:
Address: 334 Queen St S
Site Area (ha/ac): 0.07 / 0.18
GFA (m2/sq.ft): 120 / 1,297

Tenure: RNTL
Storeys: 1
of Units: 2
Units per ha/ac: 28 / 11
FSI: 0.17

Residential Directory 2013: Plex

Centre ID: 1416

Z Area Map: 38W

Character Area: Streetsville NHD

Designation: Low Density I

Zoning: R3

Building ID: P 1225

Building Name:

Address: 161 Church St

Site Area (ha/ac): 0.06 / 0.14

GFA (m2/sq.ft): 207 / 2,230

Tenure: RNTL

Storeys: 2

of Units: 2

Units per ha/ac: 34 / 14

FSI: 0.36

Centre ID: 1417

Z Area Map: 38W

Character Area: Streetsville CN

Designation: Mixed Use

Zoning: C4

Building ID: P 1226

Building Name:

Address: 158 Church St

Site Area (ha/ac): 0.37 / 0.92

GFA (m2/sq.ft): 211 / 2,269

Tenure: RNTL

Storeys: 1

of Units: 2

Units per ha/ac: 5 / 2

FSI: 0.06

Centre ID: 1419

Z Area Map: 39E

Character Area: Streetsville NHD

Designation: Medium Density

Zoning: R3

Building ID: P 1228

Building Name:

Address: 364 Queen St S

Site Area (ha/ac): 0.12 / 0.30

GFA (m2/sq.ft): 175 / 1,881

Tenure: RNTL

Storeys: 2

of Units: 2

Units per ha/ac: 16 / 7

FSI: 0.14

Centre ID: 1481

Z Area Map: 8

Character Area: Port Credit NHD (West)

Designation: Low Density II

Zoning: RM7

Building ID: P 1306

Building Name:

Address: 9 Benson Ave

Site Area (ha/ac): 0.06 / 0.14

GFA (m2/sq.ft): 341 / 3,673

Tenure: RNTL

Storeys: 3

of Units: 3

Units per ha/ac: 53 / 21

FSI: 0.60

Centre ID: 1502

Z Area Map: 8

Character Area: Port Credit CN

Designation: High Density

Zoning: D

Building ID: P 1335

Building Name:

Address: 84 High St E

Site Area (ha/ac): 0.12 / 0.31

GFA (m2/sq.ft): 433 / 4,662

Tenure: RNTL

Storeys: 3

of Units: 6

Units per ha/ac: 48 / 19

FSI: 0.35

Centre ID: 1518

Z Area Map: 8

Character Area: Port Credit NHD (West)

Designation: Medium Density

Zoning: RM4-64

Building ID: P 1354

Building Name:

Address: 48 Mississauga Rd N

Site Area (ha/ac): 0.05 / 0.13

GFA (m2/sq.ft): 347 / 3,735

Tenure: RNTL

Storeys: 2

of Units: 3

Units per ha/ac: 59 / 24

FSI: 0.68



For more information contact:

City of Mississauga

300 City Centre Drive

Mississauga ON L5B 3C1

Website: www.mississauga.ca/data

public inquiries

telephone: (905) 615-3200 ext. 5556

e-mail: epanbuild.info@mississauga.ca



official plan
Monitoring

