



 MISSISSAUGA


official plan
Monitoring

Residential Directory 2015

RESIDENTIAL HIGHLIGHTS | 2015

KEY FACTS

115,296

residential units included in this directory

63.9%

of units are apartments

2.9%

of units are other types of dwellings

32.2%

of units are townhouses

1.1%

of units are plexes and mixed-use

The 2015 Residential Directory includes only multi type residential units

APARTMENT UNITS, BY CITY STRUCTURE

40.3%

DOWNTOWN

13.8%

COMMUNITY NODES

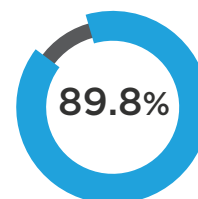
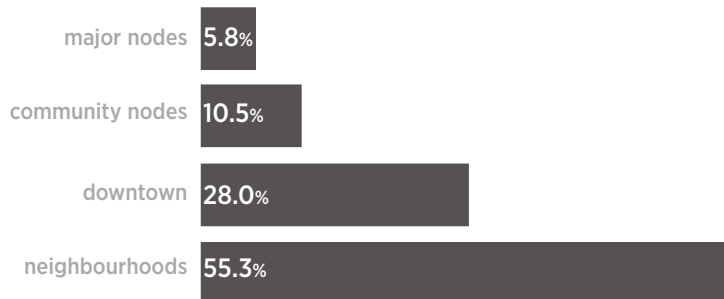
38.3%

NEIGHBOURHOODS

7.3%

MAJOR NODES

TOTAL MULTI-RESIDENTIAL UNITS BY CITY STRUCTURE



of the City's townhouse units are located inside Neighbourhoods

MULTI-RESIDENTIAL UNITS IN DOWNTOWN CHARACTER AREAS

CHARACTER AREA	APARTMENT UNITS	% OF APARTMENTS	TOWNHOUSE UNITS	% OF TOWNHOUSES	TOTAL MULTI-RESIDENTIAL UNITS	% OF TOTAL MULTI-RESIDENTIAL UNITS
DT Cooksville	4,002	12.9%	196	17.0%	4,198	13.0%
DT Core	16,086	51.7%	155	13.4%	16,241	50.3%
DT Fairview	6,048	19.4%	681	59.1%	6,729	20.8%
DT Hospital	5,007	16.1%	121	10.5%	5,128	15.9%
Total	31,143	100.0%	1,153	100.0%	32,296	100.0%

Introduction

The Residential Directory includes information on development that is built, under construction or for which a building permit was issued as of September 30, 2014.

The directory is based on an inventory conducted by the Policy Planning Division and provides information on all residential multiple unit sites in the City of Mississauga. In the inventory, these sites are organized by the following building types: apartments, plexes, residential institutional buildings, buildings with residential and retail uses (classified as mixed RES/RET), townhouses, cluster detached, semi-detached, and mobile homes.

Summary statistics based on unit type and geography (character areas) are also provided in this directory.

A Guide to Using this Data

This data is structured into three feature classes: Buildings, Centres, and Complexes. A feature class is a grouping of like items. These feature classes are also represented and delivered in KML file format and can be viewed in mapping software such as Google Earth, ESRI ArcExplorer and many others.

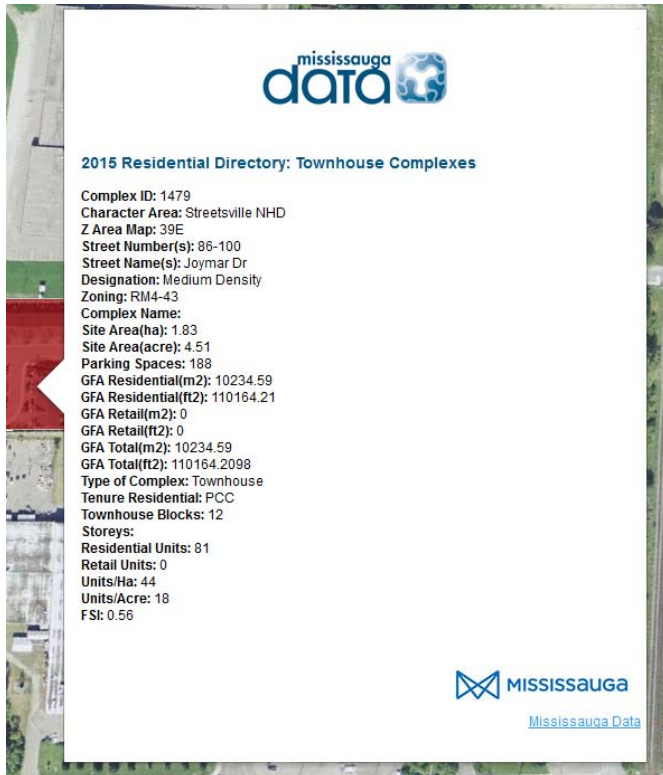


Figure 1: Feature Class Representation Example

Figure 1 illustrates the three feature classes: Buildings (represented as blue dots), Centres (blue polygons), and Complexes (red polygons). Most mapping software applications will allow you to click on any one of these features and display the attributes of an individual Building, Centre, or Complex.

In many cases multiple buildings are located on one centre. We record the individual attributes of each building in this case as well as the centre.

Figure 1 also illustrates how the structures are located in the complex and in the centres. Attributes of the entire complex are available in this directory; however this directory does not collect attributes of individual structures within complexes. We encourage you to download the KML file and explore the dataset.

Buildings Feature Class:

This feature class contains: apartments, plexes, residential institutional, and mixed-residential and retail (RES/RET) buildings.

Centres Feature Class:

A centre generally represents a site where one or more buildings exist. In many cases when a development includes multiple buildings on one property, statistics provided through site plans or other sources are for the entire centre not for each building. The centre table provides data that are common for all buildings on the site (i.e. zoning, designation, etc.).

Complexes Feature Class:

This feature class contains: on-street and condominium townhouses, detached and semi-detached condominium developments, and mobile homes. Typically complexes contain many blocks, often with one address for the entire site.

Attributes:

The following is a description of each data attribute provided:

Attribute	Description
1. Centre ID or Complex ID	A unique number per site.
2. Building ID	A unique number per buildings within centres. This number is not provided for buildings within complexes.
3. Number of Z Area	Administrative areas in the city, created for mapping purposes.
4. Character Area	As provided by the Mississauga Official Plan. Please refer to the Mississauga Official Plan document for the most up to date source of this information.
5. Designation	Land use designation as provided by the Mississauga Official Plan. Please refer to the Mississauga Official Plan document for the most up to date source of this information.
6. Zoning	Zoning category (By-law 0225-2007). Please refer to the Zoning Bylaw official document for the most up to date source of this information.
7. Parking Spaces	Number of parking spaces assigned to all residential buildings included in the centre.
7. Building Name or Complex Name	Name given to the building or complex (e.g. Absolute World, City Gate), if a name exists. Not all complexes or buildings are named.
8. Address(es)	Address number for the building and street name. For some townhouse complexes multiple addresses with multiple street names are provided. In these cases address numbers are provided first, then names of streets respectively. These are the addresses as they existed at the time of capture. We do not necessarily maintain address changes.
9. Site Area (ha/ac)	The net site area of development as provided by the Site Plan or other sources. The net area does not include

Attribute	Description
	undevelopable land of the site (examples of undevelopable lands may include: lands below top of bank, a wood lot, or a road widening). Net site area is provided in hectares and acres.
10. GFA (m ² /ft ²)	Gross Floor Area (GFA) of a building. For the mixed type buildings: Res GFA (m ² / ft ²) and Ret GFA (m ² / ft ²). Where available the Zoning By-law definition of GFA is reported, however, it is important to note that GFA definitions have changed over the years and GFA data were obtained from a number of different sources. In some instances, the data in the Residential Multiple Unit Inventory may not reflect zoning by-law definitions. The GFA for apartments, condominium townhouses and plexes is generally defined in the Zoning By-law as the total area of each floor above or below established grade, measured from the exterior of the outside walls excluding heating equipment, mechanical rooms, elevators, enclosed balconies, parking areas, common storage lockers, common laundry facilities, and common facilities such as recreational facilities that are not contained within an individual dwelling unit. The GFA definition for on-street townhouses is generally defined in the Zoning By-law as the total area of each floor above established grade, measured from the exterior of the outside walls, excluding any area used for parking. Gross Floor Area is provided in square meters and square feet.
11. Tenure	Generally describes the title under which property is held. For the mixed type buildings, residential and retail tenure are provided separately. All types of tenure included in this directory are listed under the definitions section of this report.
12. Storeys	Total number of storeys of the building. For townhouse complexes where there are two and three storey components, the highest number of storeys on site is presented.
13. Number of Units	Number of units for which building permit was issued. For the mixed type buildings, numbers of residential and retail units are indicated separately.
14. Number of Beds	Applies only to the residential institution type of buildings where number of units is not provided, rather number of beds (i.e. long term care dwelling).
15. Number of Townhouse Blocks	Typically a townhouse complex is comprised of multiple structures called blocks that occupy a site. This data element only applies to townhouse complexes.
16. Units per ha/ac	Density on the site.
17. FSI	Floor Space Index (FSI) – the ratio: GFA/Site Area. The ratio of the gross floor area of all buildings on a site to the net developable area of that site.

In some records estimates were made or information was not provided. This occurs in some older developments where the planning and building files were not available. In these cases some of the GFA

figures, and subsequently FSI, were not available due to difficulty in obtaining this information. Similarly some of the site areas were estimated given the best information available at the time.

Definitions

Building types in this directory:

Residential Building Type	Description
Apartments	Five or more residential units usually sharing a common entrance. For the purposes of the Multiple Unit Inventory high rise apartment buildings with some retail uses at grade are also included in this category.
Townhouses	Three or more residential units joined by an above grade vertical wall with each unit usually having a private outdoor entrance. Includes "stacked", "horizontal multiple" developments.
Plexes	Units joined horizontally including duplexes, triplexes, and quadplexes.
Residential Institutional	Includes retirement homes, long term care facilities, convents, and retreat centres.
Cluster Detached	Detached dwellings in a cluster or condominium arrangement.
Semi-Detached	Semi-detached dwellings in a condominium arrangement.
Mixed RES/RET	<p>Apartment units above commercial establishments in buildings with less than four storeys.</p> <p>Some of the apartment and townhouse buildings included in this directory also have a commercial component. Many high rise apartment buildings in the Downtown Core include retail uses at the ground level. In cases like this where the retail GFA is less than 10% of the total GFA, buildings are classified as apartments or townhouses. In other cases buildings are grouped into the Mixed RES/RET category. This includes mostly two or three storey buildings located in the areas which are designated in the Mississauga Official Plan as Mixed Use.</p> <p>For the Mixed RES/RET category buildings, GFA information on retail and residential portions are provided separately – Residential GFA and Retail GFA. For those buildings where the retail portion is relatively small, only total values for the GFA and number of units are provided and buildings are classified as apartments.</p>
Mobile Homes	A large house trailer, designated for year-round living in one place.

Tenure in the Residential Directory:

Tenure	Description
Freehold	Dwelling unit and associated property privately owned.
Freehold – Common Element Condo	Dwelling unit with associated property privately owned and the road is condominium.
PCC	Peel Condominium Corporation.
CDM	Condominium Development Application in process.
RNTL	Market Rental.
RNTL – PNP	Rental Peel Non-Profit.
RNTL – PNPSC	Rental Peel Non-Profit Senior Citizens.
RNTL – PRIVNP	Rental Private Non-Profit.
RNTL – PRIVNPSC	Rental Private Non-Profit Senior Citizens.
COOP-FED	Co-operative under a Federal Jurisdiction.
COOP-ROP	Co-operative – Region of Peel.

Statistics

The following tables present the breakdown of multi-residential units by character area.

Table 1: Apartment Units by Character Area - City Wide - 2015				
Character Area	Number of Residential Units*	Number of Mixed Retail Units	Total Units**	Number of Institutional Beds
Clarkson Village CN	1,162	36	1,198	0
Malton CN	870	0	870	0
Meadowvale CN	1,070	0	1,070	0
Port Credit CN	3,217	59	3,276	55
Rathwood-Applewood CN	1,327	0	1,327	0
Sheridan CN	1,141	0	1,141	160
South Common CN	1,315	0	1,315	0
Streetsville CN	630	94	724	0
Community Nodes Total	10,732	189	10,921	215
DT Cooksville	4,002	54	4,056	0
DT Core	16,086	49	16,135	0
DT Fairview	6,048	0	6,048	0
DT Hospital	5,007	1	5,008	440
Downtown Total	31,143	104	31,247	440
Dixie EA	42	23	65	0
Northeast EA (West)	49	0	49	152
Western Business Park EA	50	0	50	0
Employment Areas Total	141	23	164	152
Central Erin Mills MN	1,579	0	1,579	180
Uptown MN	4,024	20	4,044	48
Major Nodes Total	5,603	20	5,623	228
Applewood NHD	6,755	14	6,769	0
Central Erin Mills NHD	260	0	260	160
Churchill Meadows NHD	595	0	595	31
Clarkson - Lorne Park NHD	1,906	15	1,921	171
Cooksville NHD (East)	633	0	633	0
Cooksville NHD (West)	1,183	5	1,188	0
Creditview NHD	144	0	144	0
East Credit NHD	1,167	0	1,167	318
Erin Mills NHD	1,287	0	1,287	0
Erindale NHD	1,692	10	1,702	0
Hurontario NHD	1,651	0	1,651	160
Lakeview NHD	3,123	64	3,187	0
Malton NHD	1,165	79	1,244	162
Meadowvale NHD	2,811	0	2,811	0

Character Area	Number of Residential Units*	Number of Mixed Retail Units	Total Units**	Number of Institutional Beds
Meadowvale Village NHD	37	1	38	140
Mineola NHD	45	30	75	0
Mississauga Valleys NHD	1,263	0	1,263	192
Port Credit NHD (East)	640	107	747	0
Port Credit NHD (West)	565	21	586	0
Rathwood NHD	1,863	0	1,863	0
Sheridan NHD	590	0	590	134
Streetsville NHD	232	2	234	0
Neighbourhoods Total	29,607	348	29,955	1,468
UTM SPA	0	0	0	389
Special Purpose Areas Total	0	0	0	389
City Total	77,226	684	77,910	2,892

* Includes: apartments, plexes, mixed use, and residential institutions

** Includes residential units and mixed retail units

Table 2: Townhouse Units by Character Area - City Wide - 2015			
Character Area	Number of Residential Units*	Number of Mixed Retail Units	Total Number of Units**
Clarkson Village CN	215	0	215
Malton CN	75	0	75
Meadowvale CN	143	0	143
Port Credit CN	235	18	253
Rathwood-Applewood CN	146	0	146
South Common CN	598	0	598
Streetsville CN	14	0	14
Community Nodes Total	1,426	18	1,444
DT Cooksville	196	0	196
DT Core	155	0	155
DT Fairview	681	0	681
DT Hospital	121	0	121
Downtown Total	1,153	0	1,153
Central Erin Mills MN	422	0	422
Uptown MN	618	0	618
Major Nodes Total	1,040	0	1,040
Applewood NHD	2,249	0	2,249
Central Erin Mills NHD	2,521	0	2,521
Churchill Meadows NHD	3,356	8	3,364
Clarkson - Lorne Park NHD	1,614	0	1,614
Cooksville NHD (East)	277	0	277
Cooksville NHD (West)	1,098	0	1,098
Creditview NHD	14	0	14
East Credit NHD	3,256	0	3,256
Erin Mills NHD	2,803	0	2,803
Erindale NHD	1,106	0	1,106
Hurontario NHD	3,823	0	3,823
Lakeview NHD	531	15	546
Lisgar NHD	1,010	0	1,010
Malton NHD	1,214	0	1,214
Meadowvale NHD	2,816	0	2,816
Meadowvale Village NHD	1,296	0	1,296
Mineola NHD	202	0	202
Mississauga Valleys NHD	1,259	0	1,259
Port Credit NHD (West)	401	6	407

Character Area	Number of Residential Units*	Number of Mixed Retail Units	Total Number of Units**
Rathwood NHD	1,562	0	1,562
Sheridan NHD	496	0	496
Streetsville NHD	1,301	0	1,301
Neighbourhoods Total	34,205	29	34,234
UTM SPA	246	0	246
Special Purpose Areas Total	246	0	246
City Total	38,070	47	38,117

* Includes: townhouses, cluster detached, condominium semi-detached, and mobile homes

** Includes residential units and mixed retail units

Table 3: Total Multiple Residential Units by Character Area - City Wide - 2015				
Character Area	Number of Residential Units*	Number of Mixed Retail Units	Total Units**	Number of Institutional Beds
Clarkson Village CN	1,377	36	1,413	0
Malton CN	945	0	945	0
Meadowvale CN	1,213	0	1,213	0
Port Credit CN	3,452	77	3,529	55
Rathwood-Applewood CN	1,473	0	1,473	0
Sheridan CN	1,141	0	1,141	160
South Common CN	1,913	0	1,913	0
Streetsville CN	644	94	738	0
Community Nodes Total	12,158	207	12,365	215
DT Cooksville	4,198	54	4,252	0
DT Core	16,241	49	16,290	0
DT Fairview	6,729	0	6,729	0
DT Hospital	5,128	1	5,129	440
Downtown Total	32,296	104	32,400	440
Dixie EA	42	23	65	0
Northeast EA (West)	49	0	49	152
Western Business Park EA	50	0	50	0
Employment Areas Total	141	23	164	152
Central Erin Mills MN	2,001	0	2,001	180
Uptown MN	4,642	20	4,662	48
Major Nodes Total	6,643	20	6,663	228
Applewood NHD	9,004	14	9,018	0
Central Erin Mills NHD	2,781	0	2,781	160
Churchill Meadows NHD	3,951	8	3,959	31
Clarkson - Lorne Park NHD	3,520	15	3,535	171
Cooksville NHD (East)	910	0	910	0
Cooksville NHD (West)	2,281	5	2,286	0
Creditview NHD	158	0	158	0
East Credit NHD	4,423	0	4,423	318
Erin Mills NHD	4,090	0	4,090	0
Erindale NHD	2,798	10	2,808	0
Hurontario NHD	5,474	0	5,474	160
Lakeview NHD	3,654	79	3,733	0
Lisgar NHD	1,010	0	1,010	0
Malton NHD	2,379	79	2,458	162

Character Area	Number of Residential Units*	Number of Mixed Retail Units	Total Units**	Number of Institutional Beds
Meadowvale NHD	5,627	0	5,627	0
Meadowvale Village NHD	1,333	1	1,334	140
Mineola NHD	247	30	277	0
Mississauga Valleys NHD	2,522	0	2,522	192
Port Credit NHD (East)	640	107	747	0
Port Credit NHD (West)	966	27	993	0
Rathwood NHD	3,425	0	3,425	0
Sheridan NHD	1,086	0	1,086	134
Streetsville NHD	1,533	2	1,535	0
Neighbourhoods Total	63,812	377	64,189	1,468
UTM SPA	246	0	246	389
Special Purpose Areas Total	246	0	246	389
City Total	115,296	731	116,027	2,892

* Includes: apartments, plexes, mixed use, residential institutions, townhouses, cluster detached, condominium semi-detached, and mobile homes

** Includes residential units and mixed retail units

Table 4: Residential Units by Type - City Wide - 2015

Building Type	Number of Residential Units	Number of Mixed Retail Units	Total Units	Number of Institutional Beds
Apartment	73,625	109	73,734	31
Mixed RES/RET	825	575	1,400	0
Plex	417	0	417	0
Residential Institution	2,359	0	2,359	2,861
Detached	483	0	483	0
Other (Mobile Homes)	263	0	263	0
Semi-Detached	232	0	232	0
Townhouse	37,092	47	37,139	0
City Total	115,296	731	116,027	2,892

Table 5: Multi Residential Units in Downtown - 2015

Character Area	Residential Units (Apartments)	% of Apartments	Residential Units (Townhouses)	% of Townhouses	Total Residential Units	% of Downtown Character Areas
DT Cooksville	4,002	12.9%	196	17.0%	4,198	13.0%
DT Core	16,086	51.7%	155	13.4%	16,241	50.3%
DT Fairview	6,048	19.4%	681	59.1%	6,729	20.8%
DT Hospital	5,007	16.1%	121	10.5%	5,128	15.9%
Total	31,143		1,153		32,296	100.0%

Residential Directory 2015: Apartment

Centre ID: 11

Z Area Map: 23

Character Area: Erindale NHD

Designation: High Density

Zoning: RA2-40

Parking Spaces: 50

Building ID A 101

Building Name: Woodland Apartments

Address: 1125 Forestwood Dr

Site Area (ha/ac): 0.48 / 1.19

GFA (m2/sq.ft): 3,643 / 39,214

Tenure: RNTL

Storeys: 6

of Units: 45

Units per ha/ac: 94 / 38

FSI: 0.76

Centre ID: 12

Z Area Map: 23

Character Area: Erindale NHD

Designation: High Density

Zoning: RA2-40

Parking Spaces: 110

Building ID A 102

Building Name: Westview Apartments

Address: 3100 Erindale Station Rd

Site Area (ha/ac): 1.27 / 3.14

GFA (m2/sq.ft): 8,316 / 89,516

Tenure: RNTL

Storeys: 8

of Units: 89

Units per ha/ac: 70 / 28

FSI: 0.65

Centre ID: 13

Z Area Map: 23

Character Area: Erindale NHD

Designation: High Density

Zoning: RA1-4

Parking Spaces: 65

Building ID A 103

Building Name: The Longwood

Address: 1111 Forestwood Dr

Site Area (ha/ac): 0.48 / 1.19

GFA (m2/sq.ft): 4,242 / 45,662

Tenure: RNTL

Storeys: 3

of Units: 48

Units per ha/ac: 100 / 40

FSI: 0.88

Centre ID: 15

Z Area Map: 23

Character Area: Erindale NHD

Designation: High Density

Zoning: RA3

Parking Spaces: 450

Building ID A 695

Building Name:

Address: 1180 Forestwood Dr

Site Area (ha/ac): 1.83 / 4.53

GFA (m2/sq.ft): 14,487 / 155,941

Tenure: COOP-ROP

Storeys: 12

of Units: 180

Units per ha/ac: 98 / 40

FSI: 0.79

Centre ID: 15

Z Area Map: 23

Character Area: Erindale NHD

Designation: High Density

Zoning: RA3

Parking Spaces: 450

Building ID A 104

Building Name: Forestwood Co-operative Homes

Address: 1190 Forestwood Dr

Site Area (ha/ac): 1.83 / 4.53

GFA (m2/sq.ft): 14,487 / 155,941

Tenure: COOP-ROP

Storeys: 12

of Units: 179

Units per ha/ac: 98 / 39

FSI: 0.79

Centre ID: 17

Z Area Map: 23

Character Area: Erindale NHD

Designation: High Density

Zoning: RA2

Parking Spaces: 147

Building ID A 105

Building Name:

Address: 1050 Stainton Dr

Site Area (ha/ac): 1.86 / 4.60

GFA (m2/sq.ft): 13,565 / 146,017

Tenure: PCC

Storeys: 6

of Units: 114

Units per ha/ac: 61 / 25

FSI: 0.73

Centre ID: 18

Z Area Map: 22

Character Area: DT Core

Designation: High Density

Zoning: RA5-15

Parking Spaces: 448

Building ID A 808

Building Name: The Centre IV

Address: 400 Webb Dr

Site Area (ha/ac): 1.21 / 2.99

GFA (m2/sq.ft): 25,800 / 277,718

Tenure: PCC

Storeys: 23

of Units: 224

Units per ha/ac: 185 / 75

FSI: 2.13

Residential Directory 2015: Apartment

Centre ID: 20

Z Area Map: 23

Character Area: Erindale NHD

Designation: High Density

Zoning: RA4-5

Parking Spaces: 104

Building ID A 107

Building Name:

Address: 1175 Dundas St W

Site Area (ha/ac): 0.82 / 2.01

GFA (m2/sq.ft): 8,493 / 91,421

Tenure: RNTL

Storeys: 13

of Units: 104

Units per ha/ac: 128 / 52

FSI: 1.04

Centre ID: 21

Z Area Map: 23

Character Area: Erindale NHD

Designation: High Density

Zoning: RA2-4

Parking Spaces: 44

Building ID A 108

Building Name: The Westchester

Address: 1219 Dundas St W

Site Area (ha/ac): 0.44 / 1.09

GFA (m2/sq.ft): 4,542 / 48,891

Tenure: RNTL

Storeys: 7

of Units: 53

Units per ha/ac: 120 / 49

FSI: 1.03

Centre ID: 22

Z Area Map: 22

Character Area: DT Core

Designation: High Density

Zoning: RA5-17

Parking Spaces: 688

Building ID A 809

Building Name: The Phoenix

Address: 550 Webb Dr

Site Area (ha/ac): 1.82 / 4.50

GFA (m2/sq.ft): 32,677 / 351,744

Tenure: PCC

Storeys: 27

of Units: 344

Units per ha/ac: 189 / 76

FSI: 1.80

Centre ID: 23

Z Area Map: 24

Character Area: Erindale NHD

Designation: High Density

Zoning: RA3-33

Parking Spaces: 246

Building ID A 109

Building Name: Woodlands Manor

Address: 3025 The Credit Woodlands

Site Area (ha/ac): 1.90 / 4.69

GFA (m2/sq.ft): 28,616 / 308,030

Tenure: PCC

Storeys: 8

of Units: 174

Units per ha/ac: 92 / 37

FSI: 1.51

Centre ID: 27

Z Area Map: 54W

Character Area: Meadowvale NHD

Designation: High Density

Zoning: RA3-15

Parking Spaces:

Building ID A 920

Building Name: 2301 Derry Glenderry Apartment

Address: 2301 Derry Rd W

Site Area (ha/ac): 0.83 / 2.06

GFA (m2/sq.ft): 10,839 / 116,674

Tenure: PCC

Storeys: 10

of Units: 99

Units per ha/ac: 119 / 48

FSI: 1.30

Centre ID: 60

Z Area Map: 46W

Character Area: Meadowvale NHD

Designation: Medium Density

Zoning: RA1

Parking Spaces:

Building ID A 139

Building Name: Mason's Landing

Address: 2660 Aquitaine Ave

Site Area (ha/ac): 1.40 / 3.46

GFA (m2/sq.ft): 10,264 / 110,484

Tenure: RNTL-PNP

Storeys: 3

of Units: 120

Units per ha/ac: 86 / 35

FSI: 0.73

Centre ID: 65

Z Area Map: 46W

Character Area: Meadowvale NHD

Designation: High Density

Zoning: RA3

Parking Spaces: 428

Building ID A 143

Building Name: The Aquitaine

Address: 2929 Aquitaine Ave

Site Area (ha/ac): 1.78 / 4.40

GFA (m2/sq.ft): 17,202 / 185,167

Tenure: PCC

Storeys: 12

of Units: 176

Units per ha/ac: 99 / 40

FSI: 0.97

Residential Directory 2015: Apartment

Centre ID: 66

Z Area Map: 46W

Character Area: Meadowvale CN

Designation: High Density

Zoning: RA2

Parking Spaces: 351

Building ID A 144

Building Name: Danau Aquitaine

Address: 6599 Glen Erin Dr

Site Area (ha/ac): 2.27 / 5.61

GFA (m2/sq.ft): 20,059 / 215,920

Tenure: RNTL

Storeys: 5

of Units: 232

Units per ha/ac: 102 / 41

FSI: 0.88

Centre ID: 67

Z Area Map: 46W

Character Area: Meadowvale CN

Designation: High Density

Zoning: RA2

Parking Spaces: 284

Building ID A 145

Building Name: Aquitaine Shores

Address: 2757 Battleford Rd

Site Area (ha/ac): 1.60 / 3.95

GFA (m2/sq.ft): 15,876 / 170,893

Tenure: RNTL

Storeys: 7

of Units: 184

Units per ha/ac: 115 / 47

FSI: 0.99

Centre ID: 68

Z Area Map: 46W

Character Area: Meadowvale CN

Designation: High Density

Zoning: RA3-4

Parking Spaces: 206

Building ID A 146

Building Name: Meadowvale Gardens II

Address: 2797 Battleford Rd

Site Area (ha/ac): 0.66 / 1.63

GFA (m2/sq.ft): 12,738 / 137,112

Tenure: RNTL

Storeys: 12

of Units: 149

Units per ha/ac: 226 / 92

FSI: 1.94

Centre ID: 71

Z Area Map: 46W

Character Area: Meadowvale NHD

Designation: High Density

Zoning: RA4-4

Parking Spaces: 377

Building ID A 147

Building Name:

Address: 2900 Battleford Rd

Site Area (ha/ac): 1.51 / 3.73

GFA (m2/sq.ft): 19,148 / 206,114

Tenure: PCC

Storeys: 15

of Units: 210

Units per ha/ac: 139 / 56

FSI: 1.27

Centre ID: 73

Z Area Map: 46W

Character Area: Meadowvale NHD

Designation: High Density

Zoning: RA3

Parking Spaces: 341

Building ID A 148

Building Name: Heritage Square

Address: 6509 Glen Erin Dr

Site Area (ha/ac): 0.84 / 2.07

GFA (m2/sq.ft): 10,887 / 117,189

Tenure: RNTL

Storeys: 10

of Units: 163

Units per ha/ac: 194 / 79

FSI: 1.30

Centre ID: 73

Z Area Map: 46W

Character Area: Meadowvale NHD

Designation: High Density

Zoning: RA3

Parking Spaces: 341

Building ID A 699

Building Name: Heritage Square

Address: 6521 Glen Erin Dr

Site Area (ha/ac): 0.84 / 2.07

GFA (m2/sq.ft): 10,887 / 117,189

Tenure: RNTL

Storeys: 10

of Units: 163

Units per ha/ac: 194 / 79

FSI: 1.30

Centre ID: 74

Z Area Map: 46W

Character Area: Meadowvale NHD

Designation: High Density

Zoning: RA3

Parking Spaces: 197

Building ID A 149

Building Name: Windwood Green

Address: 2665 Windwood Dr

Site Area (ha/ac): 1.17 / 2.89

GFA (m2/sq.ft): 9,551 / 102,809

Tenure: PCC

Storeys: 11

of Units: 98

Units per ha/ac: 84 / 34

FSI: 0.82

Residential Directory 2015: Apartment

Centre ID: 75

Z Area Map: 46W

Character Area: Meadowvale NHD

Designation: Medium Density

Zoning: RA1

Parking Spaces: 134

Building ID A 150

Building Name: Arcadia Glen Peel Non-Profit

Address: 6025, 6045 Glen Erin Dr

Site Area (ha/ac): 0.99 / 2.45

GFA (m2/sq.ft): 8,921 / 96,028

Tenure: RNTL-PNP

Storeys: 3

of Units: 81

Units per ha/ac: 82 / 33

FSI: 0.90

Centre ID: 76

Z Area Map: 46W

Character Area: Meadowvale NHD

Designation: High Density

Zoning: RA3

Parking Spaces: 371

Building ID A 151

Building Name: The Windsor

Address: 2720 Windwood Dr

Site Area (ha/ac): 1.02 / 2.52

GFA (m2/sq.ft): 11,033 / 118,762

Tenure: RNTL

Storeys: 11

of Units: 86

Units per ha/ac: 84 / 34

FSI: 1.08

Centre ID: 76

Z Area Map: 46W

Character Area: Meadowvale NHD

Designation: High Density

Zoning: RA3

Parking Spaces: 371

Building ID A 700

Building Name: The Balmoral

Address: 2770 Windwood Dr

Site Area (ha/ac): 1.00 / 2.47

GFA (m2/sq.ft): 9,522 / 102,497

Tenure: RNTL

Storeys: 11

of Units: 86

Units per ha/ac: 86 / 35

FSI: 0.95

Centre ID: 77

Z Area Map: 46W

Character Area: Meadowvale NHD

Designation: High Density

Zoning: RA4-32

Parking Spaces: 510

Building ID A 152

Building Name: Northshore Apartments

Address: 2700 Aquitaine Ave

Site Area (ha/ac): 3.23 / 7.98

GFA (m2/sq.ft): 31,052 / 334,252

Tenure: RNTL

Storeys: 15

of Units: 335

Units per ha/ac: 104 / 42

FSI: 0.96

Centre ID: 78

Z Area Map: 46W

Character Area: Meadowvale NHD

Designation: High Density

Zoning: RA3

Parking Spaces: 226

Building ID A 153

Building Name: Mastercraft Development

Address: 6720 Glen Erin Dr

Site Area (ha/ac): 1.49 / 3.68

GFA (m2/sq.ft): 13,574 / 146,114

Tenure: PCC

Storeys: 11

of Units: 148

Units per ha/ac: 99 / 40

FSI: 0.91

Centre ID: 79

Z Area Map: 46W

Character Area: Meadowvale CN

Designation: High Density

Zoning: RA3-4

Parking Spaces: 244

Building ID A 154

Building Name: Lakeview Place

Address: 2770 Aquitaine Ave

Site Area (ha/ac): 1.58 / 3.90

GFA (m2/sq.ft): 13,613 / 146,534

Tenure: RNTL

Storeys: 9

of Units: 180

Units per ha/ac: 114 / 46

FSI: 0.86

Centre ID: 80

Z Area Map: 46W

Character Area: Meadowvale NHD

Designation: Medium Density

Zoning: RA1

Parking Spaces: 133

Building ID A 155

Building Name:

Address: 2866 Battleford Rd

Site Area (ha/ac): 1.19 / 2.94

GFA (m2/sq.ft): 7,522 / 80,969

Tenure: PCC

Storeys: 3

of Units: 66

Units per ha/ac: 55 / 22

FSI: 0.63

Residential Directory 2015: Apartment

Centre ID: 81

Z Area Map: 46W

Character Area: Meadowvale NHD

Designation: High Density

Zoning: RA4-32

Parking Spaces: 494

Building ID A 156

Building Name: Meadowvale Apartments & Townho

Address: 2699 Battleford Rd

Site Area (ha/ac): 3.03 / 7.49

GFA (m2/sq.ft): 29,881 / 321,647

Tenure: RNTL

Storeys: 15

of Units: 313

Units per ha/ac: 103 / 42

FSI: 0.99

Centre ID: 83

Z Area Map: 46W

Character Area: Meadowvale NHD

Designation: High Density

Zoning: RA4-1

Parking Spaces: 224

Building ID A 157

Building Name: Bristol Court Apartments

Address: 6550 Glen Erin Dr

Site Area (ha/ac): 1.20 / 2.97

GFA (m2/sq.ft): 10,223 / 110,043

Tenure: RNTL

Storeys: 15

of Units: 111

Units per ha/ac: 93 / 37

FSI: 0.85

Centre ID: 84

Z Area Map: 46W

Character Area: Meadowvale NHD

Designation: High Density

Zoning: RA4-4

Parking Spaces: 279

Building ID A 158

Building Name: Waterford Tower Apartments

Address: 2645 Battleford Rd

Site Area (ha/ac): 1.12 / 2.77

GFA (m2/sq.ft): 13,410 / 144,349

Tenure: RNTL

Storeys: 18

of Units: 139

Units per ha/ac: 124 / 50

FSI: 1.20

Centre ID: 86

Z Area Map: 40E

Character Area: Malton NHD

Designation: High Density

Zoning: RA3-35

Parking Spaces: 182

Building ID A 897

Building Name: Derrybrae Place

Address: 7095 Rexwood Rd

Site Area (ha/ac): 0.87 / 2.16

GFA (m2/sq.ft): 12,491 / 134,459

Tenure: RNTL-PNP

Storeys: 10

of Units: 129

Units per ha/ac: 148 / 60

FSI: 1.43

Centre ID: 104

Z Area Map: 49E

Character Area: Malton NHD

Designation: Low Density I

Zoning: R3

Parking Spaces: 14

Building ID A 175

Building Name:

Address: 14 North Alarton St

Site Area (ha/ac): 0.12 / 0.30

GFA (m2/sq.ft): 573 / 6,168

Tenure: RNTL

Storeys: 2

of Units: 10

Units per ha/ac: 83 / 34

FSI: 0.48

Centre ID: 107

Z Area Map: 49E

Character Area: Malton NHD

Designation: High Density

Zoning: RA2

Parking Spaces: 91

Building ID A 177

Building Name: Ariann Terrace

Address: 7256 Airport Rd

Site Area (ha/ac): 0.79 / 1.95

GFA (m2/sq.ft): 6,970 / 75,027

Tenure: RNTL

Storeys: 6

of Units: 72

Units per ha/ac: 91 / 37

FSI: 0.88

Centre ID: 108

Z Area Map: 48W

Character Area: Malton NHD

Designation: High Density

Zoning: RA2

Parking Spaces: 145

Building ID A 178

Building Name: Morning Star North

Address: 3425 Morning Star Dr

Site Area (ha/ac): 1.01 / 2.50

GFA (m2/sq.ft): 10,409 / 112,045

Tenure: RNTL

Storeys: 7

of Units: 116

Units per ha/ac: 115 / 46

FSI: 1.03

Residential Directory 2015: Apartment

Centre ID: 109
Z Area Map: 48W
Character Area: Malton CN
Designation: High Density
Zoning: RA2
Parking Spaces: 163

Building ID: A 179
Building Name: Morning Star South
Address: 3420 Morning Star Dr
Site Area (ha/ac): 1.11 / 2.74
GFA (m2/sq.ft): 11,298 / 121,615

Tenure: RNTL
Storeys: 7
of Units: 130
Units per ha/ac: 117 / 47
FSI: 1.02

Centre ID: 110
Z Area Map: 48E
Character Area: Malton NHD
Designation: High Density
Zoning: RA1-1
Parking Spaces: 20

Building ID: A 180
Building Name: Etude Drive Seniors
Address: 3580 Etude Dr
Site Area (ha/ac): 0.34 / 0.84
GFA (m2/sq.ft): 3,040 / 32,723

Tenure: RNTL-PNPSC
Storeys: 4
of Units: 50
Units per ha/ac: 147 / 60
FSI: 0.89

Centre ID: 111
Z Area Map: 48E
Character Area: Malton NHD
Designation: High Density
Zoning: RA1-1
Parking Spaces: 62

Building ID: A 181
Building Name:
Address: 3455 Morning Star Dr
Site Area (ha/ac): 0.51 / 1.26
GFA (m2/sq.ft): 4,994 / 53,757

Tenure: PCC
Storeys: 4
of Units: 48
Units per ha/ac: 94 / 38
FSI: 0.98

Centre ID: 112
Z Area Map: 48E
Character Area: Malton NHD
Designation: High Density
Zoning: RA3-5
Parking Spaces: 453

Building ID: A 965
Building Name: The Cedar
Address: 3555 Derry Rd E
Site Area (ha/ac): 1.30 / 3.21
GFA (m2/sq.ft): 16,187 / 174,238

Tenure: PCC
Storeys: 10
of Units: 121
Units per ha/ac: 93 / 38
FSI: 1.25

Centre ID: 112
Z Area Map: 48E
Character Area: Malton NHD
Designation: High Density
Zoning: RA3-5
Parking Spaces: 453

Building ID: A 182
Building Name: The Maple
Address: 3533 Derry Rd E
Site Area (ha/ac): 1.30 / 3.21
GFA (m2/sq.ft): 16,187 / 174,238

Tenure: PCC
Storeys: 10
of Units: 116
Units per ha/ac: 89 / 36
FSI: 1.25

Centre ID: 112
Z Area Map: 48E
Character Area: Malton NHD
Designation: High Density
Zoning: RA3-5
Parking Spaces: 453

Building ID: A 966
Building Name: The Maple
Address: 3577 Derry Rd E
Site Area (ha/ac): 1.30 / 3.21
GFA (m2/sq.ft): 16,187 / 174,238

Tenure: PCC
Storeys: 10
of Units: 116
Units per ha/ac: 89 / 36
FSI: 1.25

Centre ID: 115
Z Area Map: 48E
Character Area: Malton CN
Designation: High Density
Zoning: RA2-4
Parking Spaces: 211

Building ID: A 183
Building Name: Riverside Royal
Address: 7170 Darcel Ave
Site Area (ha/ac): 1.21 / 2.99
GFA (m2/sq.ft): 17,806 / 191,668

Tenure: PCC
Storeys: 6
of Units: 167
Units per ha/ac: 138 / 56
FSI: 1.47

Residential Directory 2015: Apartment

Centre ID: **116**
Z Area Map: 48E
Character Area: Malton CN
Designation: High Density
Zoning: RA2-4
Parking Spaces: 265

Building ID **A 184**
Building Name: Riverside Royal II
Address: 7230 Darcel Ave
Site Area (ha/ac): 1.51 / 3.73
GFA (m2/sq.ft): 18,850 / 202,906

Tenure: PCC-RNTL
Storeys: 6
of Units: 207
Units per ha/ac: 137 / 55
FSI: 1.25

Centre ID: **117**
Z Area Map: 48E
Character Area: Malton CN
Designation: High Density
Zoning: RA2-4
Parking Spaces: 289

Building ID **A 185**
Building Name: Darcel Apartments
Address: 7280 Darcel Ave
Site Area (ha/ac): 1.61 / 3.98
GFA (m2/sq.ft): 23,776 / 255,931

Tenure: PCC-RNTL
Storeys: 6
of Units: 222
Units per ha/ac: 138 / 56
FSI: 1.48

Centre ID: **118**
Z Area Map: 48E
Character Area: Malton NHD
Designation: High Density
Zoning: RA3-5
Parking Spaces: 138

Building ID **A 186**
Building Name:
Address: 7110 Darcel Ave
Site Area (ha/ac): 0.62 / 1.53
GFA (m2/sq.ft): 10,716 / 115,350

Tenure: RNTL
Storeys: 12
of Units: 112
Units per ha/ac: 181 / 73
FSI: 1.73

Centre ID: **119**
Z Area Map: 20
Character Area: Applewood NHD
Designation: High Density
Zoning: RA2-40
Parking Spaces: 70

Building ID **A 187**
Building Name:
Address: 1275 Silver Spear Rd
Site Area (ha/ac): 1.06 / 2.62
GFA (m2/sq.ft): 5,061 / 54,478

Tenure: COOP-FED
Storeys: 5
of Units: 58
Units per ha/ac: 55 / 22
FSI: 0.48

Centre ID: **120**
Z Area Map: 19
Character Area: Applewood NHD
Designation: High Density
Zoning: RA2-40
Parking Spaces: 58

Building ID **A 188**
Building Name:
Address: 3395 Ponytrail Dr
Site Area (ha/ac): 0.86 / 2.13
GFA (m2/sq.ft): 4,665 / 50,215

Tenure: RNTL
Storeys: 6
of Units: 46
Units per ha/ac: 53 / 22
FSI: 0.54

Centre ID: **121**
Z Area Map: 19
Character Area: Applewood NHD
Designation: High Density
Zoning: RA2-40
Parking Spaces: 58

Building ID **A 189**
Building Name: Ponytrail Court Apartments
Address: 3401 Ponytrail Dr
Site Area (ha/ac): 0.86 / 2.13
GFA (m2/sq.ft): 4,730 / 50,915

Tenure: RNTL
Storeys: 6
of Units: 45
Units per ha/ac: 52 / 21
FSI: 0.55

Centre ID: **122**
Z Area Map: 19
Character Area: Applewood NHD
Designation: High Density
Zoning: RA3-21
Parking Spaces: 94

Building ID **A 190**
Building Name: The Linwood
Address: 1785 Bloor St
Site Area (ha/ac): 1.28 / 3.16
GFA (m2/sq.ft): 5,999 / 64,575

Tenure: RNTL
Storeys: 10
of Units: 76
Units per ha/ac: 59 / 24
FSI: 0.47

Residential Directory 2015: Apartment

Centre ID: 123

Z Area Map: 19

Character Area: Applewood NHD

Designation: High Density

Zoning: RA2-40

Parking Spaces: 50

Building ID A 191

Building Name: La Vista Apartment

Address: 3310 Fieldgate Dr

Site Area (ha/ac): 0.67 / 1.66

GFA (m2/sq.ft): 3,530 / 37,998

Tenure: RNTL

Storeys: 5

of Units: 40

Units per ha/ac: 60 / 24

FSI: 0.53

Centre ID: 124

Z Area Map: 19

Character Area: Applewood NHD

Designation: High Density

Zoning: RA2-40

Parking Spaces: 70

Building ID A 192

Building Name: Hillcrest Apartments

Address: 1780 Bloor St

Site Area (ha/ac): 0.96 / 2.37

GFA (m2/sq.ft): 5,179 / 55,748

Tenure: RNTL

Storeys: 6

of Units: 57

Units per ha/ac: 59 / 24

FSI: 0.54

Centre ID: 125

Z Area Map: 19

Character Area: Applewood NHD

Designation: High Density

Zoning: RA2-40

Parking Spaces: 53

Building ID A 193

Building Name:

Address: 1525 Bloor St

Site Area (ha/ac): 0.76 / 1.88

GFA (m2/sq.ft): 3,676 / 39,569

Tenure: RNTL

Storeys: 6

of Units: 44

Units per ha/ac: 58 / 23

FSI: 0.48

Centre ID: 126

Z Area Map: 19

Character Area: Applewood NHD

Designation: Medium Density

Zoning: RA1-25

Parking Spaces: 30

Building ID A 194

Building Name:

Address: 1835 Bloor St

Site Area (ha/ac): 0.46 / 1.14

GFA (m2/sq.ft): 1,790 / 19,268

Tenure: RNTL

Storeys: 4

of Units: 24

Units per ha/ac: 52 / 21

FSI: 0.39

Centre ID: 127

Z Area Map: 19

Character Area: Applewood NHD

Designation: High Density

Zoning: RA3-21

Parking Spaces: 160

Building ID A 195

Building Name:

Address: 1867 Bloor St

Site Area (ha/ac): 2.01 / 4.97

GFA (m2/sq.ft): 9,730 / 104,736

Tenure: RNTL

Storeys: 11

of Units: 133

Units per ha/ac: 66 / 27

FSI: 0.48

Centre ID: 128

Z Area Map: 20

Character Area: Rathwood-Applewood CN

Designation: High Density

Zoning: H-RA4-42

Parking Spaces: 249

Building ID A 196

Building Name: Inwood Manor

Address: 1355 Silver Spear Rd

Site Area (ha/ac): 1.47 / 3.63

GFA (m2/sq.ft): 14,662 / 157,826

Tenure: RNTL

Storeys: 14

of Units: 199

Units per ha/ac: 135 / 55

FSI: 1.00

Centre ID: 129

Z Area Map: 20

Character Area: Applewood NHD

Designation: High Density

Zoning: RA3-1

Parking Spaces: 215

Building ID A 197

Building Name: Applewood On the Park

Address: 1177 Bloor St

Site Area (ha/ac): 1.31 / 3.24

GFA (m2/sq.ft): 18,378 / 197,826

Tenure: RNTL

Storeys: 11

of Units: 175

Units per ha/ac: 134 / 54

FSI: 1.40

Residential Directory 2015: Apartment

Centre ID: 130

Z Area Map: 19

Character Area: Applewood NHD

Designation: High Density

Zoning: RA2-1

Parking Spaces: 167

Building ID A 198

Building Name: Williamsport

Address: 1485 Williamsport Dr

Site Area (ha/ac): 1.11 / 2.74

GFA (m2/sq.ft): 13,221 / 142,314

Tenure: RNTL

Storeys: 9

of Units: 132

Units per ha/ac: 119 / 48

FSI: 1.19

Centre ID: 131

Z Area Map: 19

Character Area: Applewood NHD

Designation: High Density

Zoning: RA3-1

Parking Spaces: 167

Building ID A 199

Building Name: The Havenwood

Address: 3480 Havenwood Dr

Site Area (ha/ac): 1.11 / 2.74

GFA (m2/sq.ft): 11,619 / 125,070

Tenure: RNTL

Storeys: 9

of Units: 133

Units per ha/ac: 120 / 48

FSI: 1.05

Centre ID: 132

Z Area Map: 19

Character Area: Applewood NHD

Designation: High Density

Zoning: RA2-1

Parking Spaces: 57

Building ID A 200

Building Name:

Address: 1701 Wavell Cres

Site Area (ha/ac): 0.41 / 1.01

GFA (m2/sq.ft): 4,206 / 45,274

Tenure: RNTL

Storeys: 6

of Units: 45

Units per ha/ac: 110 / 44

FSI: 1.03

Centre ID: 133

Z Area Map: 19

Character Area: Applewood NHD

Designation: High Density

Zoning: RA2-1

Parking Spaces: 57

Building ID A 201

Building Name:

Address: 3450 Fieldgate Dr

Site Area (ha/ac): 0.41 / 1.01

GFA (m2/sq.ft): 4,159 / 44,769

Tenure: RNTL

Storeys: 6

of Units: 45

Units per ha/ac: 110 / 44

FSI: 1.01

Centre ID: 134

Z Area Map: 19

Character Area: Applewood NHD

Designation: High Density

Zoning: RA3-1

Parking Spaces: 204

Building ID A 202

Building Name: The Fleetdale

Address: 1665 Bloor St

Site Area (ha/ac): 1.41 / 3.48

GFA (m2/sq.ft): 18,654 / 200,797

Tenure: RNTL

Storeys: 11

of Units: 158

Units per ha/ac: 112 / 45

FSI: 1.32

Centre ID: 135

Z Area Map: 19

Character Area: Applewood NHD

Designation: High Density

Zoning: RA3-1

Parking Spaces: 190

Building ID A 203

Building Name: Centennial Apartment

Address: 3355 Ponytrail Dr

Site Area (ha/ac): 0.95 / 2.35

GFA (m2/sq.ft): 10,064 / 108,332

Tenure: RNTL

Storeys: 10

of Units: 118

Units per ha/ac: 124 / 50

FSI: 1.06

Centre ID: 136

Z Area Map: 19

Character Area: Applewood NHD

Designation: High Density

Zoning: RA3-1

Parking Spaces: 126

Building ID A 204

Building Name: Ravine Apartments

Address: 3375 Ponytrail Dr

Site Area (ha/ac): 1.07 / 2.64

GFA (m2/sq.ft): 11,847 / 127,524

Tenure: RNTL

Storeys: 10

of Units: 116

Units per ha/ac: 108 / 44

FSI: 1.11

Residential Directory 2015: Apartment

Centre ID: 137

Z Area Map: 19

Character Area: Applewood NHD

Designation: High Density

Zoning: RA3-1

Parking Spaces: 137

Building ID A 205

Building Name: Bristol Arms Apartments

Address: 1745 Bloor St

Site Area (ha/ac): 0.81 / 2.00

GFA (m2/sq.ft): 8,955 / 96,394

Tenure: RNTL

Storeys: 9

of Units: 110

Units per ha/ac: 136 / 55

FSI: 1.11

Centre ID: 138

Z Area Map: 19

Character Area: Applewood NHD

Designation: High Density

Zoning: RA3-1

Parking Spaces: 153

Building ID A 206

Building Name: The Bloorfield

Address: 1759 Bloor St

Site Area (ha/ac): 0.91 / 2.25

GFA (m2/sq.ft): 11,143 / 119,946

Tenure: RNTL

Storeys: 9

of Units: 106

Units per ha/ac: 116 / 47

FSI: 1.22

Centre ID: 139

Z Area Map: 20

Character Area: Applewood NHD

Designation: High Density

Zoning: RA4-13

Parking Spaces: 170

Building ID A 207

Building Name: Dixie One

Address: 3170 Golden Orchard Dr

Site Area (ha/ac): 1.75 / 4.32

GFA (m2/sq.ft): 9,223 / 99,279

Tenure: RNTL

Storeys: 16

of Units: 127

Units per ha/ac: 73 / 29

FSI: 0.53

Centre ID: 140

Z Area Map: 20

Character Area: Applewood NHD

Designation: High Density

Zoning: RA4-13

Parking Spaces: 148

Building ID A 208

Building Name: DixieTwo

Address: 3150 Golden Orchard Dr

Site Area (ha/ac): 1.24 / 3.06

GFA (m2/sq.ft): 11,210 / 120,667

Tenure: RNTL

Storeys: 14

of Units: 111

Units per ha/ac: 90 / 36

FSI: 0.90

Centre ID: 141

Z Area Map: 19

Character Area: Applewood NHD

Designation: High Density

Zoning: RA2-40

Parking Spaces: 69

Building ID A 209

Building Name: Bloor Heights Apartments

Address: 1475 Bloor St

Site Area (ha/ac): 0.59 / 1.45

GFA (m2/sq.ft): 4,415 / 47,524

Tenure: RNTL

Storeys: 7

of Units: 55

Units per ha/ac: 93 / 38

FSI: 0.75

Centre ID: 142

Z Area Map: 19

Character Area: Applewood NHD

Designation: High Density

Zoning: RA2-40

Parking Spaces: 69

Building ID A 210

Building Name:

Address: 3410 Havenwood Dr

Site Area (ha/ac): 0.59 / 1.45

GFA (m2/sq.ft): 4,650 / 50,054

Tenure: RNTL

Storeys: 6

of Units: 53

Units per ha/ac: 90 / 36

FSI: 0.79

Centre ID: 143

Z Area Map: 19

Character Area: Applewood NHD

Designation: High Density

Zoning: RA2-40

Parking Spaces: 67

Building ID A 211

Building Name: Strathroy Manor

Address: 1470 Williamsport Dr

Site Area (ha/ac): 0.59 / 1.45

GFA (m2/sq.ft): 4,550 / 48,977

Tenure: RNTL

Storeys: 6

of Units: 53

Units per ha/ac: 90 / 36

FSI: 0.77

Residential Directory 2015: Apartment

Centre ID: 144

Z Area Map: 19

Character Area: Applewood NHD

Designation: High Density

Zoning: RA2-40

Parking Spaces: 65

Building ID A 212

Building Name: Havenwood Apartments

Address: 3370 Havenwood Dr

Site Area (ha/ac): 0.69 / 1.70

GFA (m2/sq.ft): 4,269 / 45,953

Tenure: RNTL

Storeys: 6

of Units: 52

Units per ha/ac: 75 / 30

FSI: 0.62

Centre ID: 145

Z Area Map: 19

Character Area: Applewood NHD

Designation: High Density

Zoning: RA2-40

Parking Spaces: 65

Building ID A 213

Building Name:

Address: 1470 Bloor St

Site Area (ha/ac): 0.69 / 1.70

GFA (m2/sq.ft): 4,095 / 44,080

Tenure: RNTL

Storeys: 6

of Units: 52

Units per ha/ac: 75 / 30

FSI: 0.59

Centre ID: 146

Z Area Map: 19

Character Area: Applewood NHD

Designation: High Density

Zoning: RA2-40

Parking Spaces: 65

Building ID A 214

Building Name: Tyneburn Towers

Address: 1465 Tyneburn Cres

Site Area (ha/ac): 0.69 / 1.70

GFA (m2/sq.ft): 5,137 / 55,296

Tenure: RNTL

Storeys: 6

of Units: 57

Units per ha/ac: 83 / 33

FSI: 0.74

Centre ID: 147

Z Area Map: 19

Character Area: Applewood NHD

Designation: High Density

Zoning: RA2-40

Parking Spaces: 113

Building ID A 215

Building Name: Greenwin Property Management

Address: 1440 Bloor St

Site Area (ha/ac): 1.18 / 2.92

GFA (m2/sq.ft): 8,896 / 95,759

Tenure: RNTL

Storeys: 8

of Units: 94

Units per ha/ac: 80 / 32

FSI: 0.75

Centre ID: 148

Z Area Map: 19

Character Area: Applewood NHD

Designation: High Density

Zoning: RA4-1

Parking Spaces: 434

Building ID A 217

Building Name: Orchard Place

Address: 1850 Bloor St

Site Area (ha/ac): 2.08 / 5.14

GFA (m2/sq.ft): 17,099 / 184,058

Tenure: RNTL

Storeys: 14

of Units: 167

Units per ha/ac: 80 / 32

FSI: 0.82

Centre ID: 148

Z Area Map: 19

Character Area: Applewood NHD

Designation: High Density

Zoning: RA4-1

Parking Spaces: 434

Building ID A 216

Building Name: Orchard Place

Address: 1840 Bloor St

Site Area (ha/ac): 2.08 / 5.14

GFA (m2/sq.ft): 17,099 / 184,058

Tenure: RNTL

Storeys: 14

of Units: 167

Units per ha/ac: 80 / 32

FSI: 0.82

Centre ID: 150

Z Area Map: 19

Character Area: Applewood NHD

Designation: High Density

Zoning: RA4-1

Parking Spaces: 212

Building ID A 218

Building Name: Lenworth Towers

Address: 1900 Bloor St

Site Area (ha/ac): 2.28 / 5.63

GFA (m2/sq.ft): 17,099 / 184,058

Tenure: RNTL

Storeys: 14

of Units: 166

Units per ha/ac: 73 / 29

FSI: 0.75

Residential Directory 2015: Apartment

Centre ID: 151

Z Area Map: 19

Character Area: Applewood NHD

Designation: High Density

Zoning: RA2-1

Parking Spaces: 94

Building ID A 219

Building Name:

Address: 3320 Fieldgate Dr

Site Area (ha/ac): 0.61 / 1.51

GFA (m2/sq.ft): 7,000 / 75,350

Tenure: PCC

Storeys: 8

of Units: 76

Units per ha/ac: 125 / 50

FSI: 1.15

Centre ID: 152

Z Area Map: 19

Character Area: Applewood NHD

Designation: High Density

Zoning: RA2-40

Parking Spaces: 162

Building ID A 220

Building Name:

Address: 1660 Bloor St

Site Area (ha/ac): 1.46 / 3.61

GFA (m2/sq.ft): 11,422 / 122,949

Tenure: PCC

Storeys: 8

of Units: 129

Units per ha/ac: 88 / 36

FSI: 0.78

Centre ID: 154

Z Area Map: 19

Character Area: Applewood NHD

Designation: High Density

Zoning: RA3-1

Parking Spaces: 192

Building ID A 221

Building Name:

Address: 1750 Bloor St

Site Area (ha/ac): 1.31 / 3.24

GFA (m2/sq.ft): 15,402 / 165,791

Tenure: RNTL

Storeys: 11

of Units: 153

Units per ha/ac: 117 / 47

FSI: 1.18

Centre ID: 155

Z Area Map: 20

Character Area: Applewood NHD

Designation: High Density

Zoning: RA5-1

Parking Spaces: 475

Building ID A 222

Building Name: Applewood Towers

Address: 1055 Bloor St

Site Area (ha/ac): 2.81 / 6.94

GFA (m2/sq.ft): 43,667 / 470,043

Tenure: RNTL

Storeys: 17

of Units: 323

Units per ha/ac: 115 / 47

FSI: 1.55

Centre ID: 156

Z Area Map: 20

Character Area: Applewood NHD

Designation: High Density

Zoning: RA5-1

Parking Spaces: 492

Building ID A 223

Building Name: The Westwood

Address: 3400 Riverspray Cres

Site Area (ha/ac): 3.31 / 8.18

GFA (m2/sq.ft): 33,583 / 361,496

Tenure: RNTL

Storeys: 20

of Units: 354

Units per ha/ac: 107 / 43

FSI: 1.01

Centre ID: 157

Z Area Map: 20

Character Area: Applewood NHD

Designation: High Density

Zoning: RA5-21

Parking Spaces: 657

Building ID A 224

Building Name: Applewood Landmark

Address: 1333 Bloor St

Site Area (ha/ac): 2.91 / 7.19

GFA (m2/sq.ft): 43,152 / 464,499

Tenure: PCC

Storeys: 26

of Units: 442

Units per ha/ac: 152 / 61

FSI: 1.48

Centre ID: 158

Z Area Map: 20

Character Area: Applewood NHD

Designation: High Density

Zoning: RA2-1

Parking Spaces: 30

Building ID A 225

Building Name: Sen-Auga Court

Address: 3020 Queen Frederica Dr

Site Area (ha/ac): 0.62 / 1.53

GFA (m2/sq.ft): 5,954 / 64,090

Tenure: RNTL-PNPSC

Storeys: 6

of Units: 114

Units per ha/ac: 184 / 74

FSI: 0.96

Residential Directory 2015: Apartment

Centre ID: 159
Z Area Map: 20
Character Area: Rathwood-Applewood CN
Designation: High Density
Zoning: RA2-4
Parking Spaces: 113

Building ID: A 226
Building Name: Treehaven Apartments
Address: 1315 Silver Spear Rd
Site Area (ha/ac): 0.81 / 2.00
GFA (m2/sq.ft): 10,473 / 112,734

Tenure: RNTL
Storeys: 8
of Units: 90
Units per ha/ac: 111 / 45
FSI: 1.29

Centre ID: 160
Z Area Map: 19
Character Area: Applewood NHD
Designation: High Density
Zoning: RA3-1
Parking Spaces: 341

Building ID: A 947
Building Name:
Address: 1625 Bloor St
Site Area (ha/ac): 1.57 / 3.88
GFA (m2/sq.ft): 13,199 / 142,077

Tenure: PCC
Storeys: 12
of Units: 134
Units per ha/ac: 85 / 35
FSI: 0.84

Centre ID: 160
Z Area Map: 19
Character Area: Applewood NHD
Designation: High Density
Zoning: RA3-1
Parking Spaces: 341

Building ID: A 227
Building Name: Marklane Park
Address: 1615 Bloor St
Site Area (ha/ac): 1.57 / 3.88
GFA (m2/sq.ft): 13,199 / 142,077

Tenure: PCC
Storeys: 12
of Units: 134
Units per ha/ac: 85 / 35
FSI: 0.84

Centre ID: 162
Z Area Map: 20
Character Area: Applewood NHD
Designation: High Density
Zoning: RA4-5
Parking Spaces: 280

Building ID: A 228
Building Name: Tomken Place
Address: 935 Dundas St E
Site Area (ha/ac): 1.01 / 2.50
GFA (m2/sq.ft): 13,312 / 143,294

Tenure: RNTL
Storeys: 16
of Units: 142
Units per ha/ac: 141 / 57
FSI: 1.32

Centre ID: 163
Z Area Map: 20
Character Area: Applewood NHD
Designation: High Density
Zoning: RA5-21
Parking Spaces: 600

Building ID: A 229
Building Name: Applewood Landmark
Address: 1300 Bloor St
Site Area (ha/ac): 2.90 / 7.17
GFA (m2/sq.ft): 44,127 / 474,995

Tenure: PCC
Storeys: 27
of Units: 300
Units per ha/ac: 103 / 42
FSI: 1.52

Centre ID: 165
Z Area Map: 20
Character Area: Applewood NHD
Designation: High Density
Zoning: RA4-1
Parking Spaces: 143

Building ID: A 230
Building Name: The Windsor
Address: 3025 Queen Frederica Dr
Site Area (ha/ac): 1.01 / 2.50
GFA (m2/sq.ft): 9,985 / 107,481

Tenure: PCC
Storeys: 15
of Units: 113
Units per ha/ac: 112 / 45
FSI: 0.99

Centre ID: 167
Z Area Map: 20
Character Area: Applewood NHD
Designation: High Density
Zoning: RA3-1
Parking Spaces: 89

Building ID: A 231
Building Name:
Address: 3065 Queen Frederica Dr
Site Area (ha/ac): 0.61 / 1.51
GFA (m2/sq.ft): 5,617 / 60,463

Tenure: PCC
Storeys: 11
of Units: 71
Units per ha/ac: 116 / 47
FSI: 0.92

Residential Directory 2015: Apartment

Centre ID: 168

Z Area Map: 20

Character Area: Applewood NHD

Designation: High Density

Zoning: RA3-1

Parking Spaces: 89

Building ID A 232

Building Name: Benson Tower

Address: 3085 Queen Frederica Dr

Site Area (ha/ac): 0.61 / 1.51

GFA (m2/sq.ft): 5,617 / 60,463

Tenure: RNTL

Storeys: 11

of Units: 71

Units per ha/ac: 116 / 47

FSI: 0.92

Centre ID: 169

Z Area Map: 20

Character Area: Applewood NHD

Designation: High Density

Zoning: RA3-1

Parking Spaces: 89

Building ID A 233

Building Name: Warwick

Address: 3105 Queen Frederica Dr

Site Area (ha/ac): 0.61 / 1.51

GFA (m2/sq.ft): 5,617 / 60,463

Tenure: PCC

Storeys: 11

of Units: 71

Units per ha/ac: 116 / 47

FSI: 0.92

Centre ID: 170

Z Area Map: 20

Character Area: Applewood NHD

Designation: High Density

Zoning: RA3-1

Parking Spaces: 89

Building ID A 234

Building Name: The Cavendish

Address: 3125 Queen Frederica Dr

Site Area (ha/ac): 0.61 / 1.51

GFA (m2/sq.ft): 5,617 / 60,463

Tenure: RNTL

Storeys: 11

of Units: 73

Units per ha/ac: 120 / 48

FSI: 0.92

Centre ID: 178

Z Area Map: 20

Character Area: Applewood NHD

Designation: Medium Density

Zoning: RA1

Parking Spaces: 91

Building ID A 240

Building Name: San Tropez Village

Address: 1011 Dundas St E

Site Area (ha/ac): 0.94 / 2.32

GFA (m2/sq.ft): 8,078 / 86,954

Tenure: COOP-FED

Storeys: 4

of Units: 63

Units per ha/ac: 67 / 27

FSI: 0.86

Centre ID: 179

Z Area Map: 20

Character Area: Applewood NHD

Designation: High Density

Zoning: RA2-40

Parking Spaces: 231

Building ID A 241

Building Name: Riley Court

Address: 880 Riley Crt

Site Area (ha/ac): 1.01 / 2.50

GFA (m2/sq.ft): 6,378 / 68,654

Tenure: RNTL-PNP

Storeys: 8

of Units: 146

Units per ha/ac: 145 / 59

FSI: 0.63

Centre ID: 180

Z Area Map: 19

Character Area: Applewood NHD

Designation: Medium Density

Zoning: RA1

Parking Spaces: 145

Building ID A 242

Building Name: Mississauga Terrace

Address: 1624 Bloor St

Site Area (ha/ac): 1.39 / 3.43

GFA (m2/sq.ft): 11,053 / 118,977

Tenure: PCC

Storeys: 4

of Units: 112

Units per ha/ac: 81 / 33

FSI: 0.80

Centre ID: 215

Z Area Map: 27

Character Area: Rathwood-Applewood CN

Designation: High Density

Zoning: RA4

Parking Spaces: 231

Building ID A 901

Building Name: Int. Ladies Gament Union Co-op

Address: 4050 Dixie Rd

Site Area (ha/ac): 0.77 / 1.90

GFA (m2/sq.ft): 14,235 / 153,229

Tenure: COOP-ROP

Storeys: 14

of Units: 143

Units per ha/ac: 186 / 75

FSI: 1.85

Residential Directory 2015: Apartment

Centre ID: 216

Z Area Map: 28

Character Area: Rathwood NHD

Designation: High Density

Zoning: RA3

Parking Spaces: 235

Building ID A 268

Building Name:

Address: 355 Rathburn Rd E

Site Area (ha/ac): 1.80 / 4.45

GFA (m2/sq.ft): 12,260 / 131,970

Tenure: PCC

Storeys: 12

of Units: 117

Units per ha/ac: 65 / 26

FSI: 0.68

Centre ID: 217

Z Area Map: 27

Character Area: Rathwood NHD

Designation: High Density

Zoning: RA2-11

Parking Spaces: 105

Building ID A 902

Building Name: Tomken Grove

Address: 924 Rathburn Rd E

Site Area (ha/ac): 1.40 / 3.46

GFA (m2/sq.ft): 6,469 / 69,634

Tenure: RNTL-PRIVNP

Storeys: 7

of Units: 68

Units per ha/ac: 49 / 20

FSI: 0.46

Centre ID: 218

Z Area Map: 28

Character Area: Rathwood NHD

Designation: High Density

Zoning: RA1-1

Parking Spaces: 174

Building ID A 269

Building Name: Village West

Address: 425 Rathburn Rd E

Site Area (ha/ac): 2.83 / 6.99

GFA (m2/sq.ft): /

Tenure: RNTL

Storeys: 3

of Units: 192

Units per ha/ac: 68 / 27

FSI:

Centre ID: 219

Z Area Map: 28

Character Area: DT Core

Designation: Downtown Mixed Use

Zoning: H-CC2{3}

Parking Spaces: 283

Building ID A 270

Building Name: Shergate Tower

Address: 200 Robert Speck Pky

Site Area (ha/ac): 0.65 / 1.61

GFA (m2/sq.ft): 20,188 / 217,309

Tenure: PCC

Storeys: 21

of Units: 161

Units per ha/ac: 247 / 100

FSI: 3.09

Centre ID: 220

Z Area Map: 28

Character Area: Rathwood NHD

Designation: High Density

Zoning: RA1-1

Parking Spaces: 203

Building ID A 271

Building Name: Peel Non-Profit The Meadows

Address: 385, 395, 405 Rathburn Rd E

Site Area (ha/ac): 1.49 / 3.68

GFA (m2/sq.ft): 11,148 / 120,000

Tenure: RNTL-PNP

Storeys: 3

of Units: 125

Units per ha/ac: 84 / 34

FSI: 0.75

Centre ID: 223

Z Area Map: 28

Character Area: DT Core

Designation: Downtown Mixed Use

Zoning: H-CC3{2}

Parking Spaces: 296

Building ID A 272

Building Name: Sherwood Place

Address: 4235 Sherwoodtowne Blvd

Site Area (ha/ac): 0.69 / 1.71

GFA (m2/sq.ft): 20,400 / 219,591

Tenure: PCC

Storeys: 18

of Units: 170

Units per ha/ac: 245 / 99

FSI: 2.94

Centre ID: 245

Z Area Map: 21

Character Area: Mississauga Valleys NHD

Designation: High Density

Zoning: RA5-3

Parking Spaces: 501

Building ID A 937

Building Name:

Address: 620 Lolita Gdns

Site Area (ha/ac): 1.31 / 3.24

GFA (m2/sq.ft): 20,231 / 217,772

Tenure: RNTL

Storeys: 21

of Units: 221

Units per ha/ac: 169 / 68

FSI: 1.54

Residential Directory 2015: Apartment

Centre ID: 245

Z Area Map: 21

Character Area: Mississauga Valleys NHD

Designation: High Density

Zoning: RA5-3

Parking Spaces: 501

Building ID A 284

Building Name:

Address: 600 Lolita Gdns

Site Area (ha/ac): 1.31 / 3.24

GFA (m2/sq.ft): 16,135 / 173,681

Tenure: RNTL

Storeys: 17

of Units: 178

Units per ha/ac: 136 / 55

FSI: 1.23

Centre ID: 247

Z Area Map: 21

Character Area: Mississauga Valleys NHD

Designation: High Density

Zoning: RA5-3

Parking Spaces: 444

Building ID A 285

Building Name:

Address: 530 Lolita Gdns

Site Area (ha/ac): 2.23 / 5.51

GFA (m2/sq.ft): 22,346 / 240,538

Tenure: PCC

Storeys: 19

of Units: 220

Units per ha/ac: 99 / 40

FSI: 1.00

Centre ID: 248

Z Area Map: 21

Character Area: Mississauga Valleys NHD

Designation: High Density

Zoning: RA4-14

Parking Spaces: 401

Building ID A 955

Building Name:

Address: 1320 Mississauga Valley Blvd

Site Area (ha/ac): 2.60 / 6.42

GFA (m2/sq.ft): 17,137 / 184,467

Tenure: PCC

Storeys: 11

of Units: 157

Units per ha/ac: 60 / 24

FSI: 0.66

Centre ID: 248

Z Area Map: 21

Character Area: Mississauga Valleys NHD

Designation: High Density

Zoning: RA4-14

Parking Spaces: 401

Building ID A 289

Building Name:

Address: 1300 Mississauga Valley Blvd

Site Area (ha/ac): 2.60 / 6.42

GFA (m2/sq.ft): 17,137 / 184,467

Tenure: PCC

Storeys: 13

of Units: 152

Units per ha/ac: 58 / 24

FSI: 0.66

Centre ID: 250

Z Area Map: 21

Character Area: DT Fairview

Designation: High Density

Zoning: RA5-3

Parking Spaces: 294

Building ID A 290

Building Name: Aspen Grove Building Bldg A

Address: 1563 Mississauga Valley Blvd

Site Area (ha/ac): 0.92 / 2.27

GFA (m2/sq.ft): 15,645 / 168,407

Tenure: RNTL

Storeys: 9

of Units: 168

Units per ha/ac: 183 / 74

FSI: 1.70

Centre ID: 251

Z Area Map: 21

Character Area: DT Fairview

Designation: High Density

Zoning: RA5-3

Parking Spaces: 525

Building ID A 291

Building Name: Aspen Wood Towers Bldg B

Address: 1547 Mississauga Valley Blvd

Site Area (ha/ac): 2.74 / 6.77

GFA (m2/sq.ft): 27,424 / 295,199

Tenure: RNTL

Storeys: 22

of Units: 300

Units per ha/ac: 109 / 44

FSI: 1.00

Centre ID: 252

Z Area Map: 21

Character Area: DT Fairview

Designation: High Density

Zoning: RA5-3

Parking Spaces: 526

Building ID A 292

Building Name: Aspen Woods Apartments Bldg C

Address: 1477 Mississauga Valley Blvd

Site Area (ha/ac): 2.74 / 6.77

GFA (m2/sq.ft): 27,424 / 295,199

Tenure: RNTL

Storeys: 22

of Units: 300

Units per ha/ac: 109 / 44

FSI: 1.00

Residential Directory 2015: Apartment

Centre ID: 253

Z Area Map: 21

Character Area: DT Fairview

Designation: High Density

Zoning: RA5-3

Parking Spaces: 568

Building ID A 293

Building Name: Aspen Valley Woods Bldg D

Address: 1423 Mississauga Valley Blvd

Site Area (ha/ac): 3.41 / 8.43

GFA (m2/sq.ft): 32,523 / 350,086

Tenure: RNTL

Storeys: 16

of Units: 373

Units per ha/ac: 109 / 44

FSI: 0.95

Centre ID: 254

Z Area Map: 21

Character Area: DT Fairview

Designation: High Density

Zoning: RA5-3

Parking Spaces: 428

Building ID A 294

Building Name: Aspen Grove II Bldg E

Address: 1405 Mississauga Valley Blvd

Site Area (ha/ac): 0.92 / 2.27

GFA (m2/sq.ft): 8,898 / 95,780

Tenure: RNTL

Storeys: 9

of Units: 168

Units per ha/ac: 183 / 74

FSI: 0.97

Centre ID: 255

Z Area Map: 21

Character Area: DT Fairview

Designation: High Density

Zoning: RA5-8

Parking Spaces: 448

Building ID A 295

Building Name: Parkview

Address: 1580 Mississauga Valley Blvd

Site Area (ha/ac): 1.67 / 4.13

GFA (m2/sq.ft): 26,709 / 287,503

Tenure: PCC

Storeys: 19

of Units: 224

Units per ha/ac: 134 / 54

FSI: 1.60

Centre ID: 257

Z Area Map: 21

Character Area: DT Fairview

Designation: High Density

Zoning: RA5-8

Parking Spaces: 502

Building ID A 296

Building Name: Obelisk I

Address: 3590 Kaneff Cres

Site Area (ha/ac): 1.86 / 4.60

GFA (m2/sq.ft): 27,870 / 300,000

Tenure: PCC

Storeys: 20

of Units: 251

Units per ha/ac: 135 / 55

FSI: 1.50

Centre ID: 258

Z Area Map: 21

Character Area: DT Fairview

Designation: High Density

Zoning: RA5-8

Parking Spaces: 540

Building ID A 297

Building Name: Obelisk II

Address: 3620 Kaneff Cres

Site Area (ha/ac): 1.54 / 3.81

GFA (m2/sq.ft): 27,056 / 291,238

Tenure: PCC-RNTL

Storeys: 23

of Units: 309

Units per ha/ac: 201 / 81

FSI: 1.76

Centre ID: 259

Z Area Map: 21

Character Area: DT Fairview

Designation: High Density

Zoning: RA5-4

Parking Spaces: 407

Building ID A 298

Building Name: Obelisk III

Address: 3575 Kaneff Cres

Site Area (ha/ac): 1.65 / 4.08

GFA (m2/sq.ft): 22,798 / 245,404

Tenure: PCC-RNTL

Storeys: 24

of Units: 282

Units per ha/ac: 171 / 69

FSI: 1.38

Centre ID: 260

Z Area Map: 21

Character Area: DT Fairview

Designation: High Density

Zoning: RA5-18

Parking Spaces: 573

Building ID A 299

Building Name: Place IV

Address: 3650 Kaneff Cres

Site Area (ha/ac): 2.21 / 5.46

GFA (m2/sq.ft): 39,497 / 425,156

Tenure: PCC

Storeys: 34

of Units: 260

Units per ha/ac: 118 / 48

FSI: 1.79

Residential Directory 2015: Apartment

Centre ID: 261

Z Area Map: 21

Character Area: DT Fairview

Designation: High Density

Zoning: RA5-4

Parking Spaces: 343

Building ID A 300

Building Name: Place Royale

Address: 3695 Kaneff Cres

Site Area (ha/ac): 1.69 / 4.18

GFA (m2/sq.ft): 23,096 / 248,611

Tenure: PCC

Storeys: 20

of Units: 234

Units per ha/ac: 138 / 56

FSI: 1.37

Centre ID: 262

Z Area Map: 21

Character Area: DT Fairview

Designation: High Density

Zoning: RA5-8

Parking Spaces: 448

Building ID A 301

Building Name: Aspen Building A

Address: 30 Elm Dr E

Site Area (ha/ac): 1.67 / 4.13

GFA (m2/sq.ft): 24,875 / 267,761

Tenure: RNTL

Storeys: 19

of Units: 322

Units per ha/ac: 193 / 78

FSI: 1.49

Centre ID: 263

Z Area Map: 21

Character Area: DT Fairview

Designation: High Density

Zoning: RA5-8

Parking Spaces: 411

Building ID A 302

Building Name: Place Avant

Address: 3700 Kaneff Cres

Site Area (ha/ac): 1.68 / 4.15

GFA (m2/sq.ft): 27,792 / 299,160

Tenure: PCC

Storeys: 24

of Units: 279

Units per ha/ac: 166 / 67

FSI: 1.65

Centre ID: 264

Z Area Map: 21

Character Area: DT Fairview

Designation: High Density

Zoning: RA5-3

Parking Spaces: 705

Building ID A 303

Building Name: Aspen (Arista) Phase IV

Address: 3665 Arista Way

Site Area (ha/ac): 3.93 / 9.71

GFA (m2/sq.ft): 41,192 / 443,401

Tenure: RNTL

Storeys: 19

of Units: 458

Units per ha/ac: 117 / 47

FSI: 1.05

Centre ID: 265

Z Area Map: 21

Character Area: DT Fairview

Designation: High Density

Zoning: RA3-8

Parking Spaces: 151

Building ID A 304

Building Name: Fairview Place Peel Non-Profit

Address: 15 Fairview Rd E

Site Area (ha/ac): 0.53 / 1.31

GFA (m2/sq.ft): 9,142 / 98,407

Tenure: RNTL-PNP

Storeys: 10

of Units: 96

Units per ha/ac: 181 / 73

FSI: 1.72

Centre ID: 280

Z Area Map: 30

Character Area: East Credit NHD

Designation: High Density

Zoning: RA2-4

Parking Spaces: 310

Building ID A 827

Building Name: Las Americas Co-op

Address: 1185 Vanrose St

Site Area (ha/ac): 0.69 / 1.71

GFA (m2/sq.ft): 10,360 / 111,518

Tenure: COOP-ROP

Storeys: 7

of Units: 102

Units per ha/ac: 148 / 60

FSI: 1.50

Centre ID: 280

Z Area Map: 30

Character Area: East Credit NHD

Designation: High Density

Zoning: RA2-4

Parking Spaces: 310

Building ID A 933

Building Name: WISMA Mega Indah

Address: 1205 Vanrose St

Site Area (ha/ac): 0.69 / 1.71

GFA (m2/sq.ft): 9,695 / 104,360

Tenure: RNTL-PRIVNP

Storeys: 7

of Units: 102

Units per ha/ac: 148 / 60

FSI: 1.40

Residential Directory 2015: Apartment

Centre ID: 286
Z Area Map: 26
Character Area: Rathwood NHD
Designation: High Density
Zoning: RA4-1
Parking Spaces: 217

Building ID: A 320
Building Name: Rathburn Apartments
Address: 2121 Rathburn Rd E
Site Area (ha/ac): 1.78 / 4.40
GFA (m2/sq.ft): 13,328 / 143,466

Tenure: RNTL
Storeys: 13
of Units: 139
Units per ha/ac: 78 / 32
FSI: 0.75

Centre ID: 289
Z Area Map: 27
Character Area: Rathwood NHD
Designation: High Density
Zoning: RA1-1
Parking Spaces: 112

Building ID: A 946
Building Name:
Address: 4105 Tomken Rd
Site Area (ha/ac): 0.81 / 1.99
GFA (m2/sq.ft): 4,841 / 52,110

Tenure: RNTL
Storeys: 3
of Units: 37
Units per ha/ac: 46 / 19
FSI: 0.60

Centre ID: 289
Z Area Map: 27
Character Area: Rathwood NHD
Designation: High Density
Zoning: RA1-1
Parking Spaces: 112

Building ID: A 321
Building Name: Tornat Consolidated
Address: 4125 Tomken Rd
Site Area (ha/ac): 0.40 / 1.00
GFA (m2/sq.ft): 2,420 / 26,050

Tenure: RNTL
Storeys: 3
of Units: 28
Units per ha/ac: 70 / 28
FSI: 0.60

Centre ID: 290
Z Area Map: 26
Character Area: Rathwood NHD
Designation: High Density
Zoning: RA4-1
Parking Spaces: 605

Building ID: A 322
Building Name: Forest Park Circle
Address: 4100 Ponytrail Dr
Site Area (ha/ac): 1.87 / 4.63
GFA (m2/sq.ft): 18,453 / 198,633

Tenure: RNTL
Storeys: 18
of Units: 193
Units per ha/ac: 103 / 42
FSI: 0.98

Centre ID: 290
Z Area Map: 26
Character Area: Rathwood NHD
Designation: High Density
Zoning: RA4-1
Parking Spaces: 605

Building ID: A 323
Building Name: Forest Park Circle
Address: 1850 Rathburn Rd E
Site Area (ha/ac): 1.87 / 4.63
GFA (m2/sq.ft): 18,520 / 199,354

Tenure: RNTL
Storeys: 18
of Units: 192
Units per ha/ac: 102 / 41
FSI: 0.99

Centre ID: 292
Z Area Map: 26
Character Area: Rathwood-Applewood CN
Designation: High Density
Zoning: H-RA5-39
Parking Spaces: 426

Building ID: A 324
Building Name: Silverose Construction
Address: 1315 Bough Beeches Blvd
Site Area (ha/ac): 2.37 / 5.86
GFA (m2/sq.ft): 26,606 / 286,394

Tenure: RNTL
Storeys: 20
of Units: 270
Units per ha/ac: 114 / 46
FSI: 1.12

Centre ID: 293
Z Area Map: 27
Character Area: Rathwood-Applewood CN
Designation: High Density
Zoning: RA4-5
Parking Spaces: 354

Building ID: A 325
Building Name:
Address: 1360 Rathburn Rd E
Site Area (ha/ac): 1.52 / 3.76
GFA (m2/sq.ft): 17,331 / 186,555

Tenure: PCC
Storeys: 18
of Units: 176
Units per ha/ac: 116 / 47
FSI: 1.14

Residential Directory 2015: Apartment

Centre ID: 294

Z Area Map: 27

Character Area: Rathwood NHD

Designation: High Density

Zoning: RA1-1

Parking Spaces: 86

Building ID A 326

Building Name: Westminister Court

Address: 4150 Westminister PI

Site Area (ha/ac): 1.61 / 3.98

GFA (m2/sq.ft): 13,339 / 143,584

Tenure: RNTL-PRIVNPSC

Storeys: 3

of Units: 190

Units per ha/ac: 118 / 48

FSI: 0.83

Centre ID: 295

Z Area Map: 27

Character Area: Rathwood NHD

Designation: High Density

Zoning: RA2-12

Parking Spaces: 234

Building ID A 711

Building Name: Sydenham Place Non-Profit

Address: 4110 Westminister PI

Site Area (ha/ac): 0.51 / 1.26

GFA (m2/sq.ft): 3,251 / 34,995

Tenure: RNTL-PNP

Storeys: 3

of Units: 30

Units per ha/ac: 59 / 24

FSI: 0.64

Centre ID: 295

Z Area Map: 27

Character Area: Rathwood NHD

Designation: High Density

Zoning: RA2-12

Parking Spaces: 234

Building ID A 327

Building Name: Sydenham Place Non-Profit

Address: 4100 Westminister PI

Site Area (ha/ac): 0.51 / 1.26

GFA (m2/sq.ft): 7,573 / 81,518

Tenure: RNTL-PNP

Storeys: 7

of Units: 77

Units per ha/ac: 151 / 61

FSI: 1.48

Centre ID: 310

Z Area Map: 14

Character Area: DT Hospital

Designation: High Density

Zoning: RA2-8

Parking Spaces: 171

Building ID A 649

Building Name: Luxor Apartments

Address: 2507 Hurontario St

Site Area (ha/ac): 0.48 / 1.17

GFA (m2/sq.ft): 7,475 / 80,463

Tenure: RNTL

Storeys: 7

of Units: 98

Units per ha/ac: 206 / 83

FSI: 1.57

Centre ID: 310

Z Area Map: 14

Character Area: DT Hospital

Designation: High Density

Zoning: RA2-8

Parking Spaces: 171

Building ID A 339

Building Name: Luxor Apartments

Address: 2503 Hurontario St

Site Area (ha/ac): 0.48 / 1.17

GFA (m2/sq.ft): 7,475 / 80,463

Tenure: RNTL

Storeys: 7

of Units: 79

Units per ha/ac: 166 / 67

FSI: 1.57

Centre ID: 312

Z Area Map: 14

Character Area: DT Hospital

Designation: High Density

Zoning: RA1-1

Parking Spaces: 36

Building ID A 340

Building Name:

Address: 4 Paisley Blvd E

Site Area (ha/ac): 0.18 / 0.44

GFA (m2/sq.ft): 1,692 / 18,213

Tenure: RNTL

Storeys: 3

of Units: 20

Units per ha/ac: 111 / 45

FSI: 0.94

Centre ID: 313

Z Area Map: 38E

Character Area: East Credit NHD

Designation: High Density

Zoning: RA3-5

Parking Spaces: 170

Building ID A 832

Building Name: Windsor Hill Apartment

Address: 1035 Windsor Hill Blvd

Site Area (ha/ac): 1.09 / 2.69

GFA (m2/sq.ft): 13,252 / 142,648

Tenure: RNTL-PRIVNP

Storeys: 9

of Units: 130

Units per ha/ac: 119 / 48

FSI: 1.22

Residential Directory 2015: Apartment

Centre ID: **314**
Z Area Map: 28
Character Area: Uptown MN
Designation: High Density
Zoning: RA3-8
Parking Spaces: 437

Building ID **A 842**
Building Name: Barbertown Cooperative Homes I
Address: 110, 120 Acorn Pl
Site Area (ha/ac): 1.44 / 3.56
GFA (m2/sq.ft): 25,912 / 278,924

Tenure: COOP-ROP
Storeys: 12
of Units: 274
Units per ha/ac: 190 / 77
FSI: 1.80

Centre ID: **315**
Z Area Map: 14
Character Area: DT Hospital
Designation: High Density
Zoning: RA1-1
Parking Spaces: 43

Building ID **A 341**
Building Name:
Address: 2417 Hurontario St
Site Area (ha/ac): 0.41 / 1.01
GFA (m2/sq.ft): 3,272 / 35,221

Tenure: PCC
Storeys: 3
of Units: 47
Units per ha/ac: 115 / 46
FSI: 0.80

Centre ID: **316**
Z Area Map: 28
Character Area: Uptown MN
Designation: High Density
Zoning: RA3-8
Parking Spaces: 308

Building ID **A 843**
Building Name: Weaver's Hill/Dan Benedict Co-oper
Address: 85, 121 Acorn Pl
Site Area (ha/ac): 0.97 / 2.40
GFA (m2/sq.ft): 24,812 / 267,083

Tenure: RNTL-PNP
Storeys: 12
of Units: 254
Units per ha/ac: 262 / 106
FSI: 2.56

Centre ID: **322**
Z Area Map: 14
Character Area: DT Hospital
Designation: High Density
Zoning: RA1-5
Parking Spaces: 39

Building ID **A 342**
Building Name: Park Towers
Address: 2333 Hurontario St
Site Area (ha/ac): 0.28 / 0.69
GFA (m2/sq.ft): 4,255 / 45,802

Tenure: RNTL
Storeys: 5
of Units: 39
Units per ha/ac: 139 / 56
FSI: 1.52

Centre ID: **325**
Z Area Map: 21
Character Area: DT Cooksville
Designation: High Density
Zoning: RA2
Parking Spaces: 61

Building ID **A 343**
Building Name: Westminister Court
Address: 3160 Jaguar Valley Dr
Site Area (ha/ac): 0.69 / 1.70
GFA (m2/sq.ft): 5,060 / 54,467

Tenure: RNTL
Storeys: 6
of Units: 61
Units per ha/ac: 88 / 36
FSI: 0.73

Centre ID: **326**
Z Area Map: 21
Character Area: DT Cooksville
Designation: High Density
Zoning: RA2
Parking Spaces: 51

Building ID **A 344**
Building Name: Whitesands Apartments
Address: 3151 Jaguar Valley Dr
Site Area (ha/ac): 0.41 / 1.01
GFA (m2/sq.ft): 3,276 / 35,264

Tenure: RNTL
Storeys: 5
of Units: 41
Units per ha/ac: 100 / 40
FSI: 0.80

Centre ID: **327**
Z Area Map: 21
Character Area: DT Cooksville
Designation: High Density
Zoning: RA2
Parking Spaces: 41

Building ID **A 345**
Building Name: Whitecliffe Apartments
Address: 3141 Jaguar Valley Dr
Site Area (ha/ac): 0.43 / 1.06
GFA (m2/sq.ft): 3,636 / 39,139

Tenure: RNTL
Storeys: 5
of Units: 41
Units per ha/ac: 95 / 39
FSI: 0.85

Residential Directory 2015: Apartment

Centre ID: 328

Z Area Map: 14

Character Area: DT Hospital

Designation: High Density

Zoning: RA2-38

Parking Spaces: 123

Building ID A 346

Building Name: Camilla Court

Address: 2070 Camilla Rd

Site Area (ha/ac): 0.97 / 2.40

GFA (m2/sq.ft): 7,516 / 80,904

Tenure: RNTL

Storeys: 7

of Units: 108

Units per ha/ac: 111 / 45

FSI: 0.77

Centre ID: 331

Z Area Map: 14

Character Area: Cooksville NHD (East)

Designation: High Density

Zoning: RA2

Parking Spaces: 170

Building ID A 347

Building Name: Elizabeth Court Apartments

Address: 515 North Service Rd

Site Area (ha/ac): 0.73 / 1.80

GFA (m2/sq.ft): 5,594 / 60,215

Tenure: RNTL

Storeys: 6

of Units: 68

Units per ha/ac: 93 / 38

FSI: 0.77

Centre ID: 335

Z Area Map: 14

Character Area: Cooksville NHD (East)

Designation: High Density

Zoning: RA2-38

Parking Spaces: 246

Building ID A 944

Building Name: Canterbury

Address: 275 North Service Rd

Site Area (ha/ac): 0.89 / 2.20

GFA (m2/sq.ft): 10,187 / 109,656

Tenure: RNTL

Storeys: 7

of Units: 82

Units per ha/ac: 92 / 37

FSI: 1.14

Centre ID: 335

Z Area Map: 14

Character Area: Cooksville NHD (East)

Designation: High Density

Zoning: RA2-38

Parking Spaces: 246

Building ID A 943

Building Name: Villa Nova Apartments

Address: 265 North Service Rd

Site Area (ha/ac): 0.66 / 1.63

GFA (m2/sq.ft): 4,944 / 53,216

Tenure: RNTL

Storeys: 6

of Units: 66

Units per ha/ac: 100 / 40

FSI: 0.75

Centre ID: 335

Z Area Map: 14

Character Area: Cooksville NHD (East)

Designation: High Density

Zoning: RA2-38

Parking Spaces: 246

Building ID A 348

Building Name: Ravine View Apartments

Address: 255 North Service Rd

Site Area (ha/ac): 0.61 / 1.51

GFA (m2/sq.ft): 4,944 / 53,216

Tenure: RNTL

Storeys: 6

of Units: 66

Units per ha/ac: 108 / 44

FSI: 0.81

Centre ID: 340

Z Area Map: 21

Character Area: DT Cooksville

Designation: High Density

Zoning: RA3-18

Parking Spaces: 193

Building ID A 945

Building Name: Ashworth Square Co-op

Address: 3180 Kirwin Ave

Site Area (ha/ac): 0.81 / 1.99

GFA (m2/sq.ft): 6,564 / 70,651

Tenure: COOP-FED

Storeys: 4

of Units: 72

Units per ha/ac: 89 / 36

FSI: 0.81

Centre ID: 340

Z Area Map: 21

Character Area: DT Cooksville

Designation: High Density

Zoning: RA3-18

Parking Spaces: 193

Building ID A 350

Building Name: Ashworth Square Co-op

Address: 3180 Kirwin Ave

Site Area (ha/ac): 0.27 / 0.66

GFA (m2/sq.ft): 7,038 / 75,756

Tenure: COOP-FED

Storeys: 11

of Units: 81

Units per ha/ac: 301 / 122

FSI: 2.62

Residential Directory 2015: Apartment

Centre ID: **341**
Z Area Map: 14
Character Area: DT Hospital
Designation: High Density
Zoning: RA4-5
Parking Spaces: 137

Building ID **A 351**
Building Name: Peel Towers
Address: 2465 Hurontario St
Site Area (ha/ac): 1.15 / 2.84
GFA (m2/sq.ft): 11,981 / 128,967

Tenure: RNTL
Storeys: 13
of Units: 137
Units per ha/ac: 119 / 48
FSI: 1.04

Centre ID: **342**
Z Area Map: 14
Character Area: DT Hospital
Designation: High Density
Zoning: RA4-5
Parking Spaces: 160

Building ID **A 352**
Building Name: The Brookside
Address: 2177 Sherobee Rd
Site Area (ha/ac): 1.01 / 2.50
GFA (m2/sq.ft): 10,241 / 110,237

Tenure: RNTL
Storeys: 16
of Units: 126
Units per ha/ac: 125 / 50
FSI: 1.01

Centre ID: **343**
Z Area Map: 14
Character Area: DT Hospital
Designation: High Density
Zoning: RA5-4
Parking Spaces: 418

Building ID **A 353**
Building Name: The Argosy
Address: 2170 Sherobee Rd
Site Area (ha/ac): 2.31 / 5.71
GFA (m2/sq.ft): 29,929 / 322,164

Tenure: RNTL
Storeys: 19
of Units: 334
Units per ha/ac: 145 / 59
FSI: 1.30

Centre ID: **344**
Z Area Map: 15
Character Area: DT Hospital
Designation: High Density
Zoning: RA4-22
Parking Spaces: 259

Building ID **A 354**
Building Name: La Fontaine Bleue
Address: 2300 Confederation Pky
Site Area (ha/ac): 1.63 / 4.03
GFA (m2/sq.ft): 16,326 / 175,737

Tenure: RNTL
Storeys: 17
of Units: 193
Units per ha/ac: 118 / 48
FSI: 1.00

Centre ID: **345**
Z Area Map: 15
Character Area: DT Hospital
Designation: High Density
Zoning: RA4-20
Parking Spaces: 184

Building ID **A 355**
Building Name: Carillon Apartment Homes
Address: 150 Paisley Blvd W
Site Area (ha/ac): 1.01 / 2.50
GFA (m2/sq.ft): 9,726 / 104,693

Tenure: RNTL
Storeys: 16
of Units: 124
Units per ha/ac: 123 / 50
FSI: 0.96

Centre ID: **346**
Z Area Map: 15
Character Area: DT Hospital
Designation: High Density
Zoning: RA2-5
Parking Spaces: 184

Building ID **A 356**
Building Name: Seville West
Address: 75 Paisley Blvd W
Site Area (ha/ac): 0.63 / 1.54
GFA (m2/sq.ft): 6,480 / 69,752

Tenure: RNTL
Storeys: 7
of Units: 77
Units per ha/ac: 123 / 50
FSI: 1.04

Centre ID: **346**
Z Area Map: 15
Character Area: DT Hospital
Designation: High Density
Zoning: RA2-5
Parking Spaces: 184

Building ID **A 973**
Building Name: Seville East
Address: 65 Paisley Blvd W
Site Area (ha/ac): 0.63 / 1.54
GFA (m2/sq.ft): 6,480 / 69,752

Tenure: RNTL
Storeys: 7
of Units: 77
Units per ha/ac: 123 / 50
FSI: 1.04

Residential Directory 2015: Apartment

Centre ID: 350

Z Area Map: 15

Character Area: Cookeville NHD (West)

Designation: High Density

Zoning: RA4-18

Parking Spaces: 327

Building ID A 668

Building Name:

Address: 2590 Argyle Rd

Site Area (ha/ac): 1.08 / 2.66

GFA (m2/sq.ft): 10,595 / 114,045

Tenure: RNTL

Storeys: 13

of Units: 125

Units per ha/ac: 116 / 47

FSI: 0.98

Centre ID: 350

Z Area Map: 15

Character Area: Cookeville NHD (West)

Designation: High Density

Zoning: RA4-18

Parking Spaces: 327

Building ID A 357

Building Name:

Address: 2570 Argyle Rd

Site Area (ha/ac): 1.08 / 2.66

GFA (m2/sq.ft): 10,595 / 114,045

Tenure: RNTL

Storeys: 13

of Units: 124

Units per ha/ac: 115 / 47

FSI: 0.98

Centre ID: 352

Z Area Map: 21

Character Area: DT Cookeville

Designation: High Density

Zoning: RA3-16

Parking Spaces: 100

Building ID A 358

Building Name: Kirwin Towers

Address: 3121 Kirwin Ave

Site Area (ha/ac): 0.61 / 1.51

GFA (m2/sq.ft): 6,069 / 65,328

Tenure: RNTL

Storeys: 9

of Units: 80

Units per ha/ac: 131 / 53

FSI: 0.99

Centre ID: 353

Z Area Map: 15

Character Area: Cookeville NHD (West)

Designation: High Density

Zoning: RA4-18

Parking Spaces: 253

Building ID A 359

Building Name: Willow Walk Condo

Address: 2542 Argyle Rd

Site Area (ha/ac): 1.11 / 2.74

GFA (m2/sq.ft): 11,055 / 118,999

Tenure: PCC

Storeys: 13

of Units: 101

Units per ha/ac: 91 / 37

FSI: 1.00

Centre ID: 353

Z Area Map: 15

Character Area: Cookeville NHD (West)

Designation: High Density

Zoning: RA4-18

Parking Spaces: 253

Building ID A 941

Building Name: Willow Walk

Address: 2556 Argyle Rd

Site Area (ha/ac): 1.11 / 2.74

GFA (m2/sq.ft): 11,055 / 118,999

Tenure: PCC

Storeys: 13

of Units: 101

Units per ha/ac: 91 / 37

FSI: 1.00

Centre ID: 355

Z Area Map: 14

Character Area: DT Hospital

Designation: Medium Density

Zoning: RA1-21

Parking Spaces: 141

Building ID A 360

Building Name: Sherobee Glen

Address: 2075 Sherobee Rd

Site Area (ha/ac): 1.39 / 3.43

GFA (m2/sq.ft): 7,712 / 83,014

Tenure: RNTL

Storeys: 3

of Units: 96

Units per ha/ac: 69 / 28

FSI: 0.55

Centre ID: 357

Z Area Map: 15

Character Area: DT Hospital

Designation: High Density

Zoning: RA4-19

Parking Spaces: 132

Building ID A 361

Building Name: Malvern

Address: 2323 Confederation Pky

Site Area (ha/ac): 0.78 / 1.93

GFA (m2/sq.ft): 11,733 / 126,297

Tenure: PCC

Storeys: 14

of Units: 105

Units per ha/ac: 135 / 54

FSI: 1.50

Residential Directory 2015: Apartment

Centre ID: 358
Z Area Map: 14
Character Area: DT Hospital
Designation: High Density
Zoning: RA4-8
Parking Spaces: 128

Building ID: A 362
Building Name: La Belfontaine
Address: 2485 Hurontario St
Site Area (ha/ac): 0.52 / 1.28
GFA (m2/sq.ft): 8,208 / 88,353

Tenure: RNTL
Storeys: 13
of Units: 102
Units per ha/ac: 196 / 79
FSI: 1.58

Centre ID: 359
Z Area Map: 14
Character Area: DT Hospital
Designation: High Density
Zoning: RA3-8
Parking Spaces: 455

Building ID: A 363
Building Name: Queensway Manor
Address: 2247 Hurontario St
Site Area (ha/ac): 1.76 / 4.34
GFA (m2/sq.ft): 28,321 / 304,850

Tenure: RNTL
Storeys: 12
of Units: 337
Units per ha/ac: 192 / 78
FSI: 1.61

Centre ID: 360
Z Area Map: 14
Character Area: DT Hospital
Designation: High Density
Zoning: RA4-8
Parking Spaces: 484

Building ID: A 364
Building Name: Promenade Court
Address: 2235 Hurontario St
Site Area (ha/ac): 1.08 / 2.67
GFA (m2/sq.ft): 16,297 / 175,425

Tenure: RNTL
Storeys: 13
of Units: 193
Units per ha/ac: 179 / 72
FSI: 1.51

Centre ID: 360
Z Area Map: 14
Character Area: DT Hospital
Designation: High Density
Zoning: RA4-8
Parking Spaces: 484

Building ID: A 670
Building Name: Promenade Court B
Address: 2233 Hurontario St
Site Area (ha/ac): 1.09 / 2.68
GFA (m2/sq.ft): 16,296 / 175,414

Tenure: RNTL
Storeys: 13
of Units: 193
Units per ha/ac: 178 / 72
FSI: 1.50

Centre ID: 362
Z Area Map: 14
Character Area: DT Hospital
Designation: High Density
Zoning: RA5-4
Parking Spaces: 373

Building ID: A 365
Building Name: Sherobee Towers
Address: 2211 Sherobee Rd
Site Area (ha/ac): 1.92 / 4.74
GFA (m2/sq.ft): 27,378 / 294,704

Tenure: RNTL
Storeys: 26
of Units: 298
Units per ha/ac: 155 / 63
FSI: 1.43

Centre ID: 363
Z Area Map: 15
Character Area: DT Hospital
Designation: High Density
Zoning: RA2-5
Parking Spaces: 26

Building ID: A 366
Building Name:
Address: 66 King St W
Site Area (ha/ac): 0.43 / 1.06
GFA (m2/sq.ft): 6,754 / 72,702

Tenure: RNTL-PNPSC
Storeys: 8
of Units: 121
Units per ha/ac: 281 / 114
FSI: 1.57

Centre ID: 364
Z Area Map: 15
Character Area: DT Hospital
Designation: High Density
Zoning: RA4-18
Parking Spaces: 91

Building ID: A 367
Building Name:
Address: 2345 Confederation Pky
Site Area (ha/ac): 0.40 / 0.99
GFA (m2/sq.ft): 5,949 / 64,037

Tenure: PCC
Storeys: 13
of Units: 51
Units per ha/ac: 128 / 52
FSI: 1.49

Residential Directory 2015: Apartment

Centre ID: **365**
Z Area Map: 15
Character Area: DT Hospital
Designation: High Density
Zoning: RA5-4
Parking Spaces: 217

Building ID **A 368**
Building Name: Mississauga Towers
Address: 2440 Hurontario St
Site Area (ha/ac): 0.86 / 2.13
GFA (m2/sq.ft): 12,891 / 138,762

Tenure: RNTL
Storeys: 23
of Units: 173
Units per ha/ac: 201 / 81
FSI: 1.50

Centre ID: **366**
Z Area Map: 15
Character Area: DT Hospital
Designation: High Density
Zoning: RA3-8
Parking Spaces: 117

Building ID **A 369**
Building Name: Provenance
Address: 45 Paisley Blvd W
Site Area (ha/ac): 0.52 / 1.28
GFA (m2/sq.ft): 7,683 / 82,702

Tenure: RNTL
Storeys: 10
of Units: 93
Units per ha/ac: 179 / 72
FSI: 1.48

Centre ID: **367**
Z Area Map: 15
Character Area: DT Hospital
Designation: High Density
Zoning: RA4-5
Parking Spaces: 132

Building ID **A 370**
Building Name:
Address: 25 Paisley Blvd W
Site Area (ha/ac): 0.62 / 1.53
GFA (m2/sq.ft): 8,225 / 88,536

Tenure: RNTL
Storeys: 14
of Units: 109
Units per ha/ac: 176 / 71
FSI: 1.33

Centre ID: **368**
Z Area Map: 14
Character Area: DT Hospital
Designation: High Density
Zoning: RA3-8
Parking Spaces: 196

Building ID **A 371**
Building Name:
Address: 2200 Sherobee Rd
Site Area (ha/ac): 0.54 / 1.33
GFA (m2/sq.ft): 7,989 / 85,996

Tenure: RNTL
Storeys: 10
of Units: 112
Units per ha/ac: 207 / 84
FSI: 1.48

Centre ID: **369**
Z Area Map: 15
Character Area: DT Hospital
Designation: High Density
Zoning: RA3-16
Parking Spaces: 221

Building ID **A 372**
Building Name: Barcelona Apartments
Address: 70 Paisley Blvd W
Site Area (ha/ac): 0.46 / 1.14
GFA (m2/sq.ft): 7,254 / 78,084

Tenure: RNTL
Storeys: 9
of Units: 84
Units per ha/ac: 183 / 74
FSI: 1.58

Centre ID: **372**
Z Area Map: 15
Character Area: DT Hospital
Designation: High Density
Zoning: RA3-17
Parking Spaces: 192

Building ID **A 373**
Building Name: Linda Court Apartments
Address: 90 Paisley Blvd W
Site Area (ha/ac): 0.40 / 0.99
GFA (m2/sq.ft): 6,462 / 69,559

Tenure: RNTL
Storeys: 10
of Units: 75
Units per ha/ac: 188 / 76
FSI: 1.62

Centre ID: **382**
Z Area Map: 25
Character Area: South Common CN
Designation: High Density
Zoning: RA2-43
Parking Spaces: 254

Building ID **A 616**
Building Name: Erinwood Estates
Address: 2285 The Collegeway
Site Area (ha/ac): 1.29 / 3.19
GFA (m2/sq.ft): 13,260 / 142,734

Tenure: RNTL
Storeys: 7
of Units: 140
Units per ha/ac: 108 / 44
FSI: 1.03

Residential Directory 2015: Apartment

Centre ID: 395

Z Area Map: 24

Character Area: Erin Mills NHD

Designation: High Density

Zoning: RA4-3

Parking Spaces: 312

Building ID A 838

Building Name: Granite Gates

Address: 1800 The Collegeway

Site Area (ha/ac): 1.83 / 4.52

GFA (m2/sq.ft): 23,259 / 250,366

Tenure: PCC

Storeys: 14

of Units: 156

Units per ha/ac: 85 / 34

FSI: 1.27

Centre ID: 403

Z Area Map: 59

Character Area: Erin Mills NHD

Designation: High Density

Zoning: RA3-30

Parking Spaces:

Building ID A 840

Building Name: Forest Ridge Pathways Non-Profit

Address: 3420 The Collegeway

Site Area (ha/ac): 0.70 / 1.73

GFA (m2/sq.ft): 12,715 / 136,868

Tenure: RNTL-PRIVNP

Storeys: 12

of Units: 132

Units per ha/ac: 189 / 76

FSI: 1.82

Centre ID: 413

Z Area Map: 39E

Character Area: Streetsville CN

Designation: High Density

Zoning: RA2-49

Parking Spaces:

Building ID A 905

Building Name: Tannery Gate Co-op

Address: 30 Tannery St

Site Area (ha/ac): 0.27 / 0.68

GFA (m2/sq.ft): 8,590 / 92,462

Tenure: COOP-ROP

Storeys: 7

of Units: 103

Units per ha/ac: 376 / 152

FSI: 3.13

Centre ID: 425

Z Area Map: 46E

Character Area: Streetsville NHD

Designation: High Density

Zoning: RA1-25

Parking Spaces: 22

Building ID A 404

Building Name:

Address: 2071 Britannia Rd W

Site Area (ha/ac): 0.28 / 0.69

GFA (m2/sq.ft): 1,056 / 11,369

Tenure: RNTL

Storeys: 3

of Units: 11

Units per ha/ac: 39 / 16

FSI: 0.38

Centre ID: 426

Z Area Map: 39E

Character Area: Streetsville CN

Designation: High Density

Zoning: RA2-30

Parking Spaces: 22

Building ID A 405

Building Name:

Address: 4 Caroline St

Site Area (ha/ac): 0.32 / 0.79

GFA (m2/sq.ft): 2,081 / 22,399

Tenure: RNTL-PNPSC

Storeys: 6

of Units: 60

Units per ha/ac: 188 / 76

FSI: 0.65

Centre ID: 427

Z Area Map: 39E

Character Area: Streetsville CN

Designation: Medium Density

Zoning: RM4-35

Parking Spaces: 7

Building ID A 406

Building Name:

Address: 92 William St

Site Area (ha/ac): 0.26 / 0.64

GFA (m2/sq.ft): 838 / 9,020

Tenure: RNTL-PNPSC

Storeys: 2

of Units: 22

Units per ha/ac: 84 / 34

FSI: 0.32

Centre ID: 429

Z Area Map: 38W

Character Area: Streetsville NHD

Designation: High Density

Zoning: RA1 -4, G1

Parking Spaces: 12

Building ID A 408

Building Name:

Address: 113,115 Church St

Site Area (ha/ac): 1.17 / 2.89

GFA (m2/sq.ft): /

Tenure: RNTL

Storeys: 3

of Units: 12

Units per ha/ac: 10 / 4

FSI:

Residential Directory 2015: Apartment

Centre ID: 432

Z Area Map: 38W

Character Area: Streetsville NHD

Designation: High Density

Zoning: RA2-17

Parking Spaces: 35

Building ID A 411

Building Name:

Address: 190 Wyndham St

Site Area (ha/ac): 0.22 / 0.54

GFA (m2/sq.ft): 3,259 / 35,081

Tenure: RNTL

Storeys: 6

of Units: 33

Units per ha/ac: 150 / 61

FSI: 1.48

Centre ID: 434

Z Area Map: 38W

Character Area: Streetsville CN

Designation: High Density

Zoning: RA1-6

Parking Spaces: 19

Building ID A 413

Building Name:

Address: 9 Old Pine St

Site Area (ha/ac): 0.09 / 0.22

GFA (m2/sq.ft): 1,616 / 17,398

Tenure: RNTL

Storeys: 3

of Units: 19

Units per ha/ac: 211 / 85

FSI: 1.80

Centre ID: 435

Z Area Map: 38W

Character Area: Streetsville CN

Designation: High Density

Zoning: RA2-50

Parking Spaces: 30

Building ID A 414

Building Name: Parkview

Address: 270 Church St

Site Area (ha/ac): 0.18 / 0.44

GFA (m2/sq.ft): 2,744 / 29,538

Tenure: RNTL

Storeys: 5

of Units: 33

Units per ha/ac: 183 / 74

FSI: 1.52

Centre ID: 436

Z Area Map: 39E

Character Area: Streetsville CN

Designation: High Density

Zoning: RA1-26

Parking Spaces: 9

Building ID A 415

Building Name:

Address: 20 Princess St

Site Area (ha/ac): 0.09 / 0.22

GFA (m2/sq.ft): 624 / 6,714

Tenure: RNTL

Storeys: 3

of Units: 6

Units per ha/ac: 67 / 27

FSI: 0.69

Centre ID: 437

Z Area Map: 39E

Character Area: Streetsville CN

Designation: High Density

Zoning: RA1-4

Parking Spaces: 10

Building ID A 416

Building Name:

Address: 15 Princess St

Site Area (ha/ac): 0.11 / 0.27

GFA (m2/sq.ft): 1,091 / 11,746

Tenure: RNTL

Storeys: 3

of Units: 11

Units per ha/ac: 100 / 40

FSI: 0.99

Centre ID: 438

Z Area Map: 38W

Character Area: Streetsville NHD

Designation: High Density

Zoning: RA2-13

Parking Spaces: 50

Building ID A 417

Building Name:

Address: 10 Reid Dr

Site Area (ha/ac): 0.38 / 0.94

GFA (m2/sq.ft): 5,272 / 56,748

Tenure: RNTL

Storeys: 7

of Units: 52

Units per ha/ac: 137 / 55

FSI: 1.39

Centre ID: 439

Z Area Map: 38W

Character Area: Streetsville NHD

Designation: High Density

Zoning: RA2-13

Parking Spaces: 50

Building ID A 418

Building Name: Reid View Apartment

Address: 14 Reid Dr

Site Area (ha/ac): 0.39 / 0.96

GFA (m2/sq.ft): 5,259 / 56,609

Tenure: RNTL

Storeys: 7

of Units: 52

Units per ha/ac: 133 / 54

FSI: 1.35

Residential Directory 2015: Apartment

Centre ID: 440
Z Area Map: 38W
Character Area: Streetsville NHD
Designation: High Density
Zoning: RA2-13
Parking Spaces: 50

Building ID: A 419
Building Name:
Address: 18 Reid Dr
Site Area (ha/ac): 0.35 / 0.86
GFA (m2/sq.ft): 5,596 / 60,239

Tenure: RNTL
Storeys: 7
of Units: 55
Units per ha/ac: 157 / 64
FSI: 1.60

Centre ID: 441
Z Area Map: 38W
Character Area: Streetsville CN
Designation: High Density
Zoning: RA2-50
Parking Spaces: 33

Building ID: A 420
Building Name:
Address: 13 Mill St
Site Area (ha/ac): 0.22 / 0.54
GFA (m2/sq.ft): 2,938 / 31,622

Tenure: RNTL
Storeys: 6
of Units: 33
Units per ha/ac: 150 / 61
FSI: 1.34

Centre ID: 445
Z Area Map: 18
Character Area: Sheridan NHD
Designation: High Density
Zoning: RA2-2
Parking Spaces: 64

Building ID: A 424
Building Name:
Address: 2395 Homelands Dr
Site Area (ha/ac): 0.61 / 1.51
GFA (m2/sq.ft): 5,635 / 60,657

Tenure: RNTL
Storeys: 5
of Units: 51
Units per ha/ac: 84 / 34
FSI: 0.92

Centre ID: 446
Z Area Map: 18
Character Area: Sheridan NHD
Designation: High Density
Zoning: RA2-41
Parking Spaces: 64

Building ID: A 425
Building Name:
Address: 2485 Woking Cres
Site Area (ha/ac): 1.29 / 3.19
GFA (m2/sq.ft): 5,450 / 58,665

Tenure: PCC
Storeys: 5
of Units: 51
Units per ha/ac: 40 / 16
FSI: 0.42

Centre ID: 447
Z Area Map: 18
Character Area: Sheridan NHD
Designation: High Density
Zoning: RA4-2
Parking Spaces: 207

Building ID: A 426
Building Name: Sheridan Twins
Address: 2250 Homelands Dr
Site Area (ha/ac): 1.89 / 4.67
GFA (m2/sq.ft): 13,510 / 145,425

Tenure: RNTL
Storeys: 14
of Units: 166
Units per ha/ac: 88 / 36
FSI: 0.71

Centre ID: 448
Z Area Map: 18
Character Area: Sheridan NHD
Designation: High Density
Zoning: RA4-2
Parking Spaces: 207

Building ID: A 427
Building Name: Sheridan Twins
Address: 2185 Sheridan Park Dr
Site Area (ha/ac): 1.89 / 4.67
GFA (m2/sq.ft): 13,518 / 145,511

Tenure: RNTL
Storeys: 14
of Units: 166
Units per ha/ac: 88 / 36
FSI: 0.72

Centre ID: 451
Z Area Map: 17
Character Area: Sheridan CN
Designation: High Density
Zoning: RA4-38
Parking Spaces: 239

Building ID: A 909
Building Name: Erin Court Co-operative Homes
Address: 1900 North Sheridan Way
Site Area (ha/ac): 0.62 / 1.53
GFA (m2/sq.ft): 13,332 / 143,509

Tenure: COOP-ROP
Storeys: 13
of Units: 150
Units per ha/ac: 243 / 98
FSI: 2.16

Residential Directory 2015: Apartment

Centre ID: 454
Z Area Map: 17
Character Area: Sheridan CN
Designation: High Density
Zoning: RA3-2
Parking Spaces: 113

Building ID: A 429
Building Name:
Address: 2150 Roche Crt
Site Area (ha/ac): 0.75 / 1.85
GFA (m2/sq.ft): 8,625 / 92,842

Tenure: RNTL
Storeys: 12
of Units: 91
Units per ha/ac: 121 / 49
FSI: 1.15

Centre ID: 456
Z Area Map: 17
Character Area: Sheridan CN
Designation: High Density
Zoning: RA4-2
Parking Spaces: 208

Building ID: A 430
Building Name: Sheridan Manor
Address: 1980 Fowler Dr
Site Area (ha/ac): 1.31 / 3.24
GFA (m2/sq.ft): 12,160 / 130,893

Tenure: RNTL
Storeys: 14
of Units: 166
Units per ha/ac: 127 / 51
FSI: 0.93

Centre ID: 457
Z Area Map: 17
Character Area: Sheridan CN
Designation: High Density
Zoning: RA4-2
Parking Spaces: 202

Building ID: A 431
Building Name: Fowler Place
Address: 1970 Fowler Dr
Site Area (ha/ac): 1.31 / 3.24
GFA (m2/sq.ft): 12,160 / 130,893

Tenure: RNTL
Storeys: 14
of Units: 166
Units per ha/ac: 127 / 51
FSI: 0.93

Centre ID: 458
Z Area Map: 17
Character Area: Sheridan CN
Designation: High Density
Zoning: RA2-2
Parking Spaces: 155

Building ID: A 432
Building Name:
Address: 2121 Roche Crt
Site Area (ha/ac): 1.01 / 2.50
GFA (m2/sq.ft): 12,166 / 130,958

Tenure: PCC
Storeys: 8
of Units: 112
Units per ha/ac: 111 / 45
FSI: 1.20

Centre ID: 459
Z Area Map: 17
Character Area: Sheridan CN
Designation: High Density
Zoning: RA2-2
Parking Spaces: 152

Building ID: A 433
Building Name:
Address: 2111 Roche Crt
Site Area (ha/ac): 1.04 / 2.57
GFA (m2/sq.ft): 12,656 / 136,232

Tenure: RNTL
Storeys: 7
of Units: 130
Units per ha/ac: 125 / 51
FSI: 1.22

Centre ID: 460
Z Area Map: 17
Character Area: Sheridan CN
Designation: High Density
Zoning: RA1-2
Parking Spaces: 230

Building ID: A 434
Building Name: Sheridan Square Condominium
Address: 2095 Roche Crt
Site Area (ha/ac): 1.98 / 4.89
GFA (m2/sq.ft): 19,720 / 212,271

Tenure: PCC
Storeys: 4
of Units: 184
Units per ha/ac: 93 / 38
FSI: 1.00

Centre ID: 468
Z Area Map: 16
Character Area: Erindale NHD
Designation: High Density
Zoning: RA1-1
Parking Spaces: 175

Building ID: A 441
Building Name: Cedarpark Apartments
Address: 1000 Cedarglen Gate
Site Area (ha/ac): 1.16 / 2.86
GFA (m2/sq.ft): 12,894 / 138,792

Tenure: PCC
Storeys: 3
of Units: 101
Units per ha/ac: 87 / 35
FSI: 1.11

Residential Directory 2015: Apartment

Centre ID: 474
Z Area Map: 7
Character Area: Lakeview NHD
Designation: High Density
Zoning: RA2-6
Parking Spaces: 80

Building ID: A 446
Building Name:
Address: 363 Lakeshore Rd E
Site Area (ha/ac): 0.32 / 0.79
GFA (m2/sq.ft): /

Tenure: RNTL
Storeys: 8
of Units: 67
Units per ha/ac: 209 / 85
FSI:

Centre ID: 475
Z Area Map: 6
Character Area: Lakeview NHD
Designation: High Density
Zoning: RA1-1
Parking Spaces: 16

Building ID: A 447
Building Name: Lawroy Court
Address: 1227 Lakeshore Rd E
Site Area (ha/ac): 0.15 / 0.37
GFA (m2/sq.ft): /

Tenure: RNTL
Storeys: 4
of Units: 20
Units per ha/ac: 133 / 54
FSI:

Centre ID: 476
Z Area Map: 6
Character Area: Lakeview NHD
Designation: Low Density II
Zoning: RA1-1
Parking Spaces: 23

Building ID: A 448
Building Name: West Apartments
Address: 819 Third St
Site Area (ha/ac): 0.28 / 0.69
GFA (m2/sq.ft): /

Tenure: RNTL
Storeys: 3
of Units: 23
Units per ha/ac: 82 / 33
FSI:

Centre ID: 479
Z Area Map: 6
Character Area: Lakeview NHD
Designation: High Density
Zoning: RA3-23
Parking Spaces:

Building ID: A 879
Building Name: Lakeview Promenade Non-Profit
Address: 1025 Fergus Ave
Site Area (ha/ac): 0.53 / 1.31
GFA (m2/sq.ft): 9,170 / 98,708

Tenure: RNTL-PNP
Storeys: 10
of Units: 112
Units per ha/ac: 211 / 85
FSI: 1.73

Centre ID: 480
Z Area Map: 7
Character Area: Lakeview NHD
Designation: High Density
Zoning: RA2
Parking Spaces: 90

Building ID: A 449
Building Name:
Address: 1051 Seneca Ave
Site Area (ha/ac): 0.75 / 1.85
GFA (m2/sq.ft): /

Tenure: RNTL
Storeys: 7
of Units: 89
Units per ha/ac: 119 / 48
FSI:

Centre ID: 480
Z Area Map: 7
Character Area: Lakeview NHD
Designation: High Density
Zoning: RA2
Parking Spaces: 90

Building ID: A 917
Building Name:
Address: 1061 Seneca Ave
Site Area (ha/ac): 0.75 / 1.85
GFA (m2/sq.ft): /

Tenure: RNTL
Storeys: 7
of Units: 89
Units per ha/ac: 119 / 48
FSI:

Centre ID: 482
Z Area Map: 7
Character Area: Lakeview NHD
Designation: High Density
Zoning: RA2
Parking Spaces: 42

Building ID: A 450
Building Name:
Address: 1045 Enola Ave
Site Area (ha/ac): 0.21 / 0.52
GFA (m2/sq.ft): /

Tenure: RNTL
Storeys: 6
of Units: 30
Units per ha/ac: 143 / 58
FSI:

Residential Directory 2015: Apartment

Centre ID: **483**

Z Area Map: 7

Character Area: Lakeview NHD

Designation: High Density

Zoning: RA2

Parking Spaces: 102

Building ID: **A 451**

Building Name:

Address: 480 Lakeshore Rd E

Site Area (ha/ac): 0.63 / 1.56

GFA (m2/sq.ft): 6,262 / 67,406

Tenure: RNTL

Storeys: 7

of Units: 83

Units per ha/ac: 132 / 53

FSI: 0.99

Centre ID: **484**

Z Area Map: 6

Character Area: Lakeview NHD

Designation: High Density

Zoning: RA5-12

Parking Spaces: 600

Building ID: **A 452**

Building Name: The Fairways (BldgB)

Address: 1400 Dixie Rd

Site Area (ha/ac): 1.16 / 2.85

GFA (m2/sq.ft): /

Tenure: PCC

Storeys: 22

of Units: 160

Units per ha/ac: 139 / 56

FSI:

Centre ID: **484**

Z Area Map: 6

Character Area: Lakeview NHD

Designation: High Density

Zoning: RA5-12

Parking Spaces: 600

Building ID: **A 919**

Building Name: The Fairways (Bldg A)

Address: 1400 Dixie Rd

Site Area (ha/ac): 1.16 / 2.85

GFA (m2/sq.ft): /

Tenure: PCC

Storeys: 15

of Units: 110

Units per ha/ac: 95 / 39

FSI:

Centre ID: **486**

Z Area Map: 7

Character Area: Lakeview NHD

Designation: High Density

Zoning: RA2-6

Parking Spaces: 79

Building ID: **A 453**

Building Name:

Address: 1015 Roosevelt Rd

Site Area (ha/ac): 0.38 / 0.94

GFA (m2/sq.ft): /

Tenure: RNTL

Storeys: 8

of Units: 76

Units per ha/ac: 200 / 81

FSI:

Centre ID: **488**

Z Area Map: 6

Character Area: Lakeview NHD

Designation: High Density

Zoning: RA2-6

Parking Spaces: 69

Building ID: **A 454**

Building Name:

Address: 1015 Orchard Rd

Site Area (ha/ac): 0.32 / 0.79

GFA (m2/sq.ft): 4,923 / 52,994

Tenure: RNTL

Storeys: 7

of Units: 57

Units per ha/ac: 178 / 72

FSI: 1.54

Centre ID: **489**

Z Area Map: 6

Character Area: Lakeview NHD

Designation: High Density

Zoning: RA4

Parking Spaces: 500

Building ID: **A 455**

Building Name:

Address: 1257 Lakeshore Rd E

Site Area (ha/ac): 1.17 / 2.89

GFA (m2/sq.ft): 20,000 / 215,285

Tenure: RNTL

Storeys: 16

of Units: 189

Units per ha/ac: 162 / 65

FSI: 1.71

Centre ID: **491**

Z Area Map: 7

Character Area: Lakeview NHD

Designation: High Density

Zoning: RA4-24

Parking Spaces: 802

Building ID: **A 456**

Building Name: Kaswoods Apartments

Address: 1110 Caven St

Site Area (ha/ac): 1.08 / 2.67

GFA (m2/sq.ft): 16,168 / 174,037

Tenure: RNTL

Storeys: 14

of Units: 212

Units per ha/ac: 196 / 79

FSI: 1.50

Residential Directory 2015: Apartment

Centre ID: 493

Z Area Map: 22

Character Area: Cooksville NHD (West)

Designation: High Density

Zoning: RA4-5

Parking Spaces: 182

Building ID A 1256

Building Name: Millbrook Place

Address: 177 Dundas St W

Site Area (ha/ac): 0.45 / 1.11

GFA (m2/sq.ft): 12,064 / 129,862

Tenure: RNTL-PNPSC

Storeys: 10

of Units: 163

Units per ha/ac: 364 / 147

FSI: 2.69

Centre ID: 493

Z Area Map: 22

Character Area: Cooksville NHD (West)

Designation: High Density

Zoning: RA4-5

Parking Spaces: 182

Building ID A 799

Building Name: Confederation Place

Address: 169 Dundas St W

Site Area (ha/ac): 0.36 / 0.89

GFA (m2/sq.ft): 11,058 / 119,031

Tenure: RNTL-PNP

Storeys: 13

of Units: 121

Units per ha/ac: 336 / 136

FSI: 3.07

Centre ID: 494

Z Area Map: 7

Character Area: Lakeview NHD

Designation: High Density

Zoning: RA2-6

Parking Spaces: 90

Building ID A 457

Building Name: Seneca Towers

Address: 1017 Seneca Ave

Site Area (ha/ac): 0.42 / 1.04

GFA (m2/sq.ft): 6,282 / 67,621

Tenure: RNTL

Storeys: 7

of Units: 69

Units per ha/ac: 164 / 66

FSI: 1.50

Centre ID: 495

Z Area Map: 5

Character Area: Lakeview NHD

Designation: High Density

Zoning: RA5-6

Parking Spaces: 765

Building ID A 938

Building Name:

Address: 1535 Lakeshore Rd E

Site Area (ha/ac): 1.54 / 3.80

GFA (m2/sq.ft): 24,030 / 258,661

Tenure: PCC

Storeys: 20

of Units: 190

Units per ha/ac: 124 / 50

FSI: 1.56

Centre ID: 495

Z Area Map: 5

Character Area: Lakeview NHD

Designation: High Density

Zoning: RA5-6

Parking Spaces: 765

Building ID A 458

Building Name:

Address: 1515 Lakeshore Rd E

Site Area (ha/ac): 1.57 / 3.88

GFA (m2/sq.ft): 24,030 / 258,661

Tenure: PCC

Storeys: 20

of Units: 190

Units per ha/ac: 121 / 49

FSI: 1.53

Centre ID: 498

Z Area Map: 21

Character Area: DT Cooksville

Designation: High Density

Zoning: RA1-1

Parking Spaces: 50

Building ID A 460

Building Name: Jaguar Court

Address: 3094 Jaguar Valley Dr

Site Area (ha/ac): 0.41 / 1.01

GFA (m2/sq.ft): 3,614 / 38,902

Tenure: RNTL

Storeys: 4

of Units: 50

Units per ha/ac: 122 / 49

FSI: 0.88

Centre ID: 500

Z Area Map: 22

Character Area: DT Cooksville

Designation: High Density

Zoning: RA5-35

Parking Spaces: 467

Building ID A 801

Building Name: Carlyle Residences

Address: 115 Hillcrest Ave

Site Area (ha/ac): 0.73 / 1.80

GFA (m2/sq.ft): 28,981 / 311,959

Tenure: PCC

Storeys: 22

of Units: 342

Units per ha/ac: 468 / 190

FSI: 3.97

Residential Directory 2015: Apartment

Centre ID: 501

Z Area Map: 22

Character Area: DT Cooksville

Designation: High Density

Zoning: RA5-9

Parking Spaces: 515

Building ID A 802

Building Name: Emerald Gate

Address: 135 Hillcrest Ave

Site Area (ha/ac): 0.96 / 2.36

GFA (m2/sq.ft): 28,981 / 311,959

Tenure: PCC-RNTL

Storeys: 22

of Units: 341

Units per ha/ac: 357 / 144

FSI: 3.03

Centre ID: 502

Z Area Map: 22

Character Area: DT Cooksville

Designation: High Density

Zoning: RA5-24

Parking Spaces: 510

Building ID A 803

Building Name: Carlyle 3

Address: 155 Hillcrest Ave

Site Area (ha/ac): 0.84 / 2.08

GFA (m2/sq.ft): 28,981 / 311,959

Tenure: PCC

Storeys: 22

of Units: 342

Units per ha/ac: 407 / 165

FSI: 3.45

Centre ID: 503

Z Area Map: 22

Character Area: DT Cooksville

Designation: High Density, Greenbelt

Zoning: RA2-5

Parking Spaces: 53

Building ID A 461

Building Name: Flamingo

Address: 3041 Jaguar Valley Dr

Site Area (ha/ac): 0.30 / 0.74

GFA (m2/sq.ft): 3,613 / 38,891

Tenure: PCC

Storeys: 5

of Units: 45

Units per ha/ac: 150 / 61

FSI: 1.20

Centre ID: 505

Z Area Map: 22

Character Area: Cooksville NHD (West)

Designation: High Density

Zoning: RA4-15

Parking Spaces:

Building ID A 805

Building Name: Arbour Mill

Address: 3023 Parkerhill Rd

Site Area (ha/ac): 0.64 / 1.58

GFA (m2/sq.ft): /

Tenure: RNTL-PRIVNP

Storeys: 7

of Units: 98

Units per ha/ac: 153 / 62

FSI:

Centre ID: 506

Z Area Map: 21

Character Area: DT Cooksville

Designation: High Density

Zoning: RA2

Parking Spaces: 25

Building ID A 462

Building Name: Belmar Terrace

Address: 3112 Jaguar Valley Dr

Site Area (ha/ac): 0.21 / 0.52

GFA (m2/sq.ft): 1,620 / 17,438

Tenure: RNTL

Storeys: 5

of Units: 20

Units per ha/ac: 95 / 39

FSI: 0.77

Centre ID: 507

Z Area Map: 22

Character Area: DT Core

Designation: High Density

Zoning: RA4-6

Parking Spaces: 177

Building ID A 806

Building Name: The Redmond

Address: 3655 Redmond Rd

Site Area (ha/ac): 0.68 / 1.68

GFA (m2/sq.ft): 11,638 / 125,274

Tenure: RNTL-PNP

Storeys: 13

of Units: 125

Units per ha/ac: 184 / 75

FSI: 1.72

Centre ID: 508

Z Area Map: 21

Character Area: DT Cooksville

Designation: High Density

Zoning: RA2

Parking Spaces: 82

Building ID A 463

Building Name: Windsor Court

Address: 3131 Jaguar Valley Dr

Site Area (ha/ac): 0.51 / 1.26

GFA (m2/sq.ft): 4,595 / 49,462

Tenure: RNTL

Storeys: 5

of Units: 58

Units per ha/ac: 114 / 46

FSI: 0.90

Residential Directory 2015: Apartment

Centre ID: 509
Z Area Map: 22
Character Area: DT Fairview
Designation: High Density
Zoning: RA2-4
Parking Spaces: 78

Building ID: A 464
Building Name:
Address: 33 Central Pky W
Site Area (ha/ac): 0.51 / 1.26
GFA (m2/sq.ft): 5,292 / 56,964

Tenure: RNTL
Storeys: 6
of Units: 67
Units per ha/ac: 131 / 53
FSI: 1.04

Centre ID: 510
Z Area Map: 22
Character Area: DT Fairview
Designation: High Density
Zoning: RA2-4
Parking Spaces: 135

Building ID: A 465
Building Name:
Address: 30 Central Pky W
Site Area (ha/ac): 0.91 / 2.25
GFA (m2/sq.ft): 8,607 / 92,648

Tenure: RNTL
Storeys: 8
of Units: 107
Units per ha/ac: 118 / 48
FSI: 0.95

Centre ID: 511
Z Area Map: 22
Character Area: DT Fairview
Designation: High Density
Zoning: RA4-5
Parking Spaces: 324

Building ID: A 466
Building Name: Bella Vista Place
Address: 30 Hanson Rd
Site Area (ha/ac): 1.46 / 3.61
GFA (m2/sq.ft): 18,239 / 196,329

Tenure: RNTL-PNP
Storeys: 13
of Units: 199
Units per ha/ac: 136 / 55
FSI: 1.25

Centre ID: 512
Z Area Map: 22
Character Area: DT Cooksville
Designation: High Density
Zoning: RA3-8
Parking Spaces: 112

Building ID: A 467
Building Name:
Address: 3122 Hurontario St
Site Area (ha/ac): 0.49 / 1.21
GFA (m2/sq.ft): 7,315 / 78,741

Tenure: RNTL
Storeys: 12
of Units: 89
Units per ha/ac: 182 / 74
FSI: 1.49

Centre ID: 513
Z Area Map: 22
Character Area: DT Cooksville
Designation: High Density
Zoning: RA3-8
Parking Spaces: 161

Building ID: A 468
Building Name: Royal Towers
Address: 121 Agnes St
Site Area (ha/ac): 0.65 / 1.61
GFA (m2/sq.ft): 9,385 / 101,023

Tenure: RNTL
Storeys: 10
of Units: 128
Units per ha/ac: 197 / 80
FSI: 1.44

Centre ID: 514
Z Area Map: 22
Character Area: DT Cooksville
Designation: High Density
Zoning: RA4-39
Parking Spaces: 117

Building ID: A 469
Building Name: Waterford Condominiums
Address: 25 Agnes St
Site Area (ha/ac): 0.45 / 1.11
GFA (m2/sq.ft): 11,096 / 119,440

Tenure: PCC
Storeys: 13
of Units: 97
Units per ha/ac: 216 / 87
FSI: 2.47

Centre ID: 515
Z Area Map: 21
Character Area: DT Cooksville
Designation: High Density
Zoning: RA3-19
Parking Spaces: 143

Building ID: A 470
Building Name:
Address: 3120 Kirwin Ave
Site Area (ha/ac): 0.73 / 1.80
GFA (m2/sq.ft): 10,572 / 113,800

Tenure: PCC
Storeys: 12
of Units: 114
Units per ha/ac: 156 / 63
FSI: 1.45

Residential Directory 2015: Apartment

Centre ID: 516

Z Area Map: 21

Character Area: DT Cooksville

Designation: High Density

Zoning: RA4-21

Parking Spaces: 196

Building ID A 471

Building Name: Kingsford

Address: 3170 Kirwin Ave

Site Area (ha/ac): 1.15 / 2.84

GFA (m2/sq.ft): 18,288 / 196,857

Tenure: PCC

Storeys: 16

of Units: 147

Units per ha/ac: 128 / 52

FSI: 1.59

Centre ID: 517

Z Area Map: 21

Character Area: DT Cooksville

Designation: High Density, Greenbelt

Zoning: RA5-14

Parking Spaces: 308

Building ID A 472

Building Name: Lynwood Lane in the Park

Address: 3100 Kirwin Ave

Site Area (ha/ac): 1.91 / 4.72

GFA (m2/sq.ft): 27,900 / 300,323

Tenure: PCC

Storeys: 29

of Units: 228

Units per ha/ac: 119 / 48

FSI: 1.46

Centre ID: 518

Z Area Map: 14

Character Area: DT Cooksville

Designation: High Density

Zoning: RA4-18

Parking Spaces: 205

Building ID A 473

Building Name: Tiffany

Address: 100 Dundas St E

Site Area (ha/ac): 0.92 / 2.27

GFA (m2/sq.ft): 13,792 / 148,461

Tenure: RNTL

Storeys: 13

of Units: 169

Units per ha/ac: 184 / 74

FSI: 1.50

Centre ID: 519

Z Area Map: 22

Character Area: DT Core

Designation: High Density

Zoning: RA4-6

Parking Spaces: 532

Building ID A 807

Building Name: Odyssey

Address: 250 Webb Dr

Site Area (ha/ac): 1.44 / 3.55

GFA (m2/sq.ft): 28,700 / 308,934

Tenure: PCC

Storeys: 15

of Units: 265

Units per ha/ac: 185 / 75

FSI: 2.00

Centre ID: 530

Z Area Map: 3

Character Area: Clarkson - Lorne Park NHD

Designation: High Density

Zoning: RA1-14

Parking Spaces: 72

Building ID A 782

Building Name: Turtle Creek

Address: 1510 Lakeshore Rd W

Site Area (ha/ac): 0.77 / 1.90

GFA (m2/sq.ft): 6,813 / 73,337

Tenure: RNTL-PRIVNPSC

Storeys: 5

of Units: 76

Units per ha/ac: 99 / 40

FSI: 0.88

Centre ID: 557

Z Area Map: 11

Character Area: Clarkson - Lorne Park NHD

Designation: Medium Density

Zoning: RM4

Parking Spaces: 35

Building ID A 504

Building Name: Roblen Garden Homes/Sandgate Ap

Address: 1655 Sandgate Cres

Site Area (ha/ac): 0.84 / 2.08

GFA (m2/sq.ft): /

Tenure: RNTL

Storeys: 2

of Units: 32

Units per ha/ac: 38 / 15

FSI:

Centre ID: 558

Z Area Map: 11

Character Area: Clarkson - Lorne Park NHD

Designation: Medium Density

Zoning: RM4

Parking Spaces: 24

Building ID A 505

Building Name:

Address: 1700 Sandgate Cres

Site Area (ha/ac): 0.44 / 1.09

GFA (m2/sq.ft): /

Tenure: RNTL

Storeys: 2

of Units: 18

Units per ha/ac: 41 / 17

FSI:

Residential Directory 2015: Apartment

Centre ID: 559
Z Area Map: 11
Character Area: Clarkson - Lorne Park NHD
Designation: Medium Density
Zoning: RM4
Parking Spaces: 23

Building ID: A 506
Building Name:
Address: 1620 Sandgate Cres
Site Area (ha/ac): 0.44 / 1.09
GFA (m2/sq.ft): /

Tenure: RNTL
Storeys: 2
of Units: 14
Units per ha/ac: 32 / 13
FSI:

Centre ID: 560
Z Area Map: 11
Character Area: Clarkson - Lorne Park NHD
Designation: Medium Density
Zoning: RM4
Parking Spaces: 64

Building ID: A 507
Building Name:
Address: 1265/ 2105, 2125 Ludbrook Crt/ Wiseman Crt
Site Area (ha/ac): 1.24 / 3.06
GFA (m2/sq.ft): /

Tenure: RNTL
Storeys: 2
of Units: 52
Units per ha/ac: 42 / 17
FSI:

Centre ID: 565
Z Area Map: 10
Character Area: Clarkson - Lorne Park NHD
Designation: Medium Density
Zoning: RM4
Parking Spaces: 54

Building ID: A 508
Building Name:
Address: 2055, 5057 Barsuda Dr
Site Area (ha/ac): 0.67 / 1.66
GFA (m2/sq.ft): /

Tenure: RNTL
Storeys: 2
of Units: 29
Units per ha/ac: 43 / 17
FSI:

Centre ID: 567
Z Area Map: 10
Character Area: Clarkson - Lorne Park NHD
Designation: Medium Density
Zoning: RM4
Parking Spaces: 211

Building ID: A 509
Building Name: Garden Court
Address: 2020, 2030/ 2025 Barsuda Dr/ Ambridge Crt
Site Area (ha/ac): 2.05 / 5.07
GFA (m2/sq.ft): /

Tenure: RNTL
Storeys: 2
of Units: 86
Units per ha/ac: 42 / 17
FSI:

Centre ID: 568
Z Area Map: 38E
Character Area: East Credit NHD
Designation: High Density
Zoning: RA2-4
Parking Spaces: 130

Building ID: A 851
Building Name: Labourers Local 183 Non Profit
Address: 1475 Bristol Rd W
Site Area (ha/ac): 1.05 / 2.59
GFA (m2/sq.ft): 10,530 / 113,348

Tenure: RNTL-PRIVNP
Storeys: 6
of Units: 121
Units per ha/ac: 115 / 47
FSI: 1.00

Centre ID: 571
Z Area Map: 3
Character Area: Clarkson Village CN
Designation: High Density
Zoning: RA4-1
Parking Spaces: 124

Building ID: A 510
Building Name: Inverhouse
Address: 966 Inverhouse Dr
Site Area (ha/ac): 1.91 / 4.72
GFA (m2/sq.ft): 18,936 / 203,832

Tenure: PCC
Storeys: 17
of Units: 198
Units per ha/ac: 104 / 42
FSI: 0.99

Centre ID: 572
Z Area Map: 3
Character Area: Clarkson Village CN
Designation: High Density
Zoning: RA3
Parking Spaces: 271

Building ID: A 511
Building Name:
Address: 965 Inverhouse Dr
Site Area (ha/ac): 1.77 / 4.37
GFA (m2/sq.ft): 16,894 / 181,851

Tenure: PCC
Storeys: 11
of Units: 125
Units per ha/ac: 71 / 29
FSI: 0.95

Residential Directory 2015: Apartment

Centre ID: 573

Z Area Map: 3

Character Area: Clarkson - Lorne Park NHD

Designation: High Density

Zoning: RA2

Parking Spaces: 114

Building ID A 512

Building Name:

Address: 920 Inverhouse Dr

Site Area (ha/ac): 0.75 / 1.85

GFA (m2/sq.ft): 7,671 / 82,573

Tenure: RNTL

Storeys: 7

of Units: 93

Units per ha/ac: 124 / 50

FSI: 1.02

Centre ID: 574

Z Area Map: 3

Character Area: Clarkson - Lorne Park NHD

Designation: Medium Density

Zoning: RM9

Parking Spaces: 355

Building ID A 513

Building Name:

Address: 2001 Bonnymede Dr

Site Area (ha/ac): 2.38 / 5.88

GFA (m2/sq.ft): 23,800 / 256,189

Tenure: PCC

Storeys: 5

of Units: 213

Units per ha/ac: 89 / 36

FSI: 1.00

Centre ID: 577

Z Area Map: 11

Character Area: Clarkson - Lorne Park NHD

Designation: High Density

Zoning: RA4-35

Parking Spaces: 762

Building ID A 514

Building Name: Tunbridge Square

Address: 2360 Bonner Rd

Site Area (ha/ac): 1.72 / 4.25

GFA (m2/sq.ft): 19,800 / 213,132

Tenure: RNTL

Storeys: 18

of Units: 213

Units per ha/ac: 124 / 50

FSI: 1.15

Centre ID: 578

Z Area Map: 37W

Character Area: Hurontario NHD

Designation: High Density

Zoning: RA5-4

Parking Spaces: 368

Building ID A 854

Building Name: Constellation Place

Address: 700 Constellation Dr

Site Area (ha/ac): 1.60 / 3.95

GFA (m2/sq.ft): 22,358 / 240,667

Tenure: PCC

Storeys: 19

of Units: 184

Units per ha/ac: 115 / 47

FSI: 1.40

Centre ID: 580

Z Area Map: 29

Character Area: Uptown MN

Designation: High Density

Zoning: RA5-30

Parking Spaces: 359

Building ID A 856

Building Name: Esprit

Address: 50 Eglinton Ave W

Site Area (ha/ac): 0.89 / 2.20

GFA (m2/sq.ft): 22,083 / 237,707

Tenure: PCC

Storeys: 22

of Units: 220

Units per ha/ac: 247 / 100

FSI: 2.48

Centre ID: 581

Z Area Map: 11

Character Area: Clarkson - Lorne Park NHD

Designation: High Density

Zoning: RA3-27

Parking Spaces: 302

Building ID A 515

Building Name: The Bromsgate

Address: 2150 Bromsgrove Rd

Site Area (ha/ac): 3.79 / 9.36

GFA (m2/sq.ft): 12,479 / 134,327

Tenure: RNTL

Storeys: 12

of Units: 137

Units per ha/ac: 36 / 15

FSI: 0.33

Centre ID: 582

Z Area Map: 11

Character Area: Clarkson - Lorne Park NHD

Designation: High Density

Zoning: RA1-1

Parking Spaces: 250

Building ID A 516

Building Name: The Arches

Address: 2252-2260 Bromsgrove Rd

Site Area (ha/ac): 3.00 / 7.41

GFA (m2/sq.ft): /

Tenure: RNTL

Storeys: 4

of Units: 198

Units per ha/ac: 66 / 27

FSI:

Residential Directory 2015: Apartment

Centre ID: 583
Z Area Map: 10
Character Area: Clarkson Village CN
Designation: High Density
Zoning: RA5-7
Parking Spaces: 243

Building ID: A 517
Building Name: Walden Glen
Address: 1201 Walden Cir
Site Area (ha/ac): 0.81 / 2.00
GFA (m2/sq.ft): 15,290 / 164,586

Tenure: RNTL
Storeys: 22
of Units: 203
Units per ha/ac: 251 / 102
FSI: 1.89

Centre ID: 585
Z Area Map: 8
Character Area: Port Credit CN
Designation: Mixed Use
Zoning: C4-26
Parking Spaces: 26

Building ID: A 518
Building Name: The Portview
Address: 122 Lakeshore Rd E
Site Area (ha/ac): 0.22 / 0.54
GFA (m2/sq.ft): /

Tenure: RNTL
Storeys: 5
of Units: 32
Units per ha/ac: 145 / 59
FSI:

Centre ID: 587
Z Area Map: 8
Character Area: Port Credit CN
Designation: High Density
Zoning: RA1-4
Parking Spaces: 6

Building ID: A 519
Building Name:
Address: 15 Stavebank Rd
Site Area (ha/ac): 0.04 / 0.10
GFA (m2/sq.ft): /

Tenure: RNTL
Storeys: 3
of Units: 6
Units per ha/ac: 150 / 61
FSI:

Centre ID: 588
Z Area Map: 8
Character Area: Port Credit CN
Designation: High Density
Zoning: RA4-36
Parking Spaces: 160

Building ID: A 520
Building Name: Alta Place Property Inc.
Address: 31 High St E
Site Area (ha/ac): 0.37 / 0.91
GFA (m2/sq.ft): 10,403 / 111,981

Tenure: RNTL
Storeys: 14
of Units: 138
Units per ha/ac: 373 / 151
FSI: 2.81

Centre ID: 589
Z Area Map: 8
Character Area: Port Credit CN
Designation: Mixed Use
Zoning: C4-23
Parking Spaces: 8

Building ID: A 521
Building Name: Peter's Apartments
Address: 126 Lakeshore Rd W
Site Area (ha/ac): 0.72 / 1.78
GFA (m2/sq.ft): /

Tenure: RNTL
Storeys: 4
of Units: 16
Units per ha/ac: 22 / 9
FSI:

Centre ID: 590
Z Area Map: 8
Character Area: Port Credit CN
Designation: Mixed Use
Zoning: C4-23
Parking Spaces: 8

Building ID: A 522
Building Name:
Address: 134 Lakeshore Rd W
Site Area (ha/ac): 0.72 / 1.78
GFA (m2/sq.ft): /

Tenure: RNTL
Storeys: 4
of Units: 16
Units per ha/ac: 22 / 9
FSI:

Centre ID: 591
Z Area Map: 8
Character Area: Port Credit CN
Designation: High Density
Zoning: RA3-26
Parking Spaces: 84

Building ID: A 523
Building Name: The Executive
Address: 12 Helene St N
Site Area (ha/ac): 0.23 / 0.57
GFA (m2/sq.ft): 4,894 / 52,679

Tenure: RNTL
Storeys: 10
of Units: 62
Units per ha/ac: 270 / 109
FSI: 2.13

Residential Directory 2015: Apartment

Centre ID: 592

Z Area Map: 8

Character Area: Port Credit CN

Designation: High Density

Zoning: RA2-6

Parking Spaces: 76

Building ID A 524

Building Name: Highlander

Address: 7 Elizabeth St N

Site Area (ha/ac): 0.42 / 1.04

GFA (m2/sq.ft): 6,151 / 66,211

Tenure: RNTL

Storeys: 8

of Units: 76

Units per ha/ac: 181 / 73

FSI: 1.46

Centre ID: 594

Z Area Map: 7

Character Area: Port Credit NHD (East)

Designation: Mixed Use

Zoning: C4-30

Parking Spaces: 30

Building ID A 526

Building Name: Hiawatha Towers

Address: 288 Lakeshore Rd E

Site Area (ha/ac): 0.22 / 0.54

GFA (m2/sq.ft): /

Tenure: RNTL

Storeys: 5

of Units: 30

Units per ha/ac: 136 / 55

FSI:

Centre ID: 595

Z Area Map: 7

Character Area: Port Credit NHD (East)

Designation: Mixed Use

Zoning: C4

Parking Spaces:

Building ID A 527

Building Name:

Address: 304 Lakeshore Rd E

Site Area (ha/ac): 0.05 / 0.12

GFA (m2/sq.ft): /

Tenure: RNTL

Storeys: 2

of Units: 12

Units per ha/ac: 240 / 97

FSI:

Centre ID: 596

Z Area Map: 7

Character Area: Port Credit NHD (East)

Designation: Mixed Use

Zoning: C4

Parking Spaces: 5

Building ID A 528

Building Name:

Address: 312 Lakeshore Rd E

Site Area (ha/ac): 0.05 / 0.12

GFA (m2/sq.ft): /

Tenure: RNTL

Storeys: 2

of Units: 6

Units per ha/ac: 120 / 49

FSI:

Centre ID: 597

Z Area Map: 7

Character Area: Port Credit NHD (East)

Designation: Mixed Use

Zoning: C4

Parking Spaces: 6

Building ID A 529

Building Name:

Address: 328 Lakeshore Rd E

Site Area (ha/ac): 0.05 / 0.12

GFA (m2/sq.ft): /

Tenure: RNTL

Storeys: 2

of Units: 6

Units per ha/ac: 120 / 49

FSI:

Centre ID: 598

Z Area Map: 7

Character Area: Port Credit NHD (East)

Designation: Mixed Use

Zoning: C4-31

Parking Spaces: 17

Building ID A 530

Building Name:

Address: 226 Lakeshore Rd E

Site Area (ha/ac): 0.12 / 0.30

GFA (m2/sq.ft): /

Tenure: RNTL

Storeys: 3

of Units: 19

Units per ha/ac: 158 / 64

FSI:

Centre ID: 599

Z Area Map: 7

Character Area: Port Credit NHD (East)

Designation: Mixed Use

Zoning: C4

Parking Spaces: 5

Building ID A 531

Building Name:

Address: 222 Lakeshore Rd E

Site Area (ha/ac): 0.06 / 0.15

GFA (m2/sq.ft): /

Tenure: RNTL

Storeys: 3

of Units: 8

Units per ha/ac: 133 / 54

FSI:

Residential Directory 2015: Apartment

Centre ID: **600**
Z Area Map: 7
Character Area: Port Credit NHD (East)
Designation: Mixed Use
Zoning: C4-33
Parking Spaces: 17

Building ID **A 532**
Building Name:
Address: 212 Lakeshore Rd E
Site Area (ha/ac): 0.13 / 0.32
GFA (m2/sq.ft): /

Tenure: RNTL
Storeys: 3
of Units: 26
Units per ha/ac: 200 / 81
FSI:

Centre ID: **601**
Z Area Map: 7
Character Area: Port Credit NHD (East)
Designation: Mixed Use
Zoning: C4-33
Parking Spaces: 18

Building ID **A 533**
Building Name:
Address: 206 Lakeshore Rd E
Site Area (ha/ac): 0.21 / 0.52
GFA (m2/sq.ft): /

Tenure: RNTL
Storeys: 3
of Units: 26
Units per ha/ac: 124 / 50
FSI:

Centre ID: **602**
Z Area Map: 7
Character Area: Port Credit NHD (East)
Designation: Mixed Use
Zoning: C4
Parking Spaces: 5

Building ID **A 534**
Building Name: Village Court
Address: 183 Lakeshore Rd E
Site Area (ha/ac): 0.04 / 0.10
GFA (m2/sq.ft): /

Tenure: RNTL
Storeys: 3
of Units: 8
Units per ha/ac: 200 / 81
FSI:

Centre ID: **603**
Z Area Map: 7
Character Area: Port Credit NHD (East)
Designation: Mixed Use
Zoning: C4
Parking Spaces: 5

Building ID **A 535**
Building Name: Village Court
Address: 185 Lakeshore Rd E
Site Area (ha/ac): 0.04 / 0.10
GFA (m2/sq.ft): /

Tenure: RNTL
Storeys: 3
of Units: 8
Units per ha/ac: 200 / 81
FSI:

Centre ID: **604**
Z Area Map: 7
Character Area: Port Credit NHD (East)
Designation: Mixed Use
Zoning: C4
Parking Spaces: 7

Building ID **A 536**
Building Name: Briar Apartments
Address: 1 Briarwood Ave
Site Area (ha/ac): 0.19 / 0.47
GFA (m2/sq.ft): /

Tenure: RNTL
Storeys: 2
of Units: 9
Units per ha/ac: 47 / 19
FSI:

Centre ID: **605**
Z Area Map: 7
Character Area: Port Credit NHD (East)
Designation: Mixed Use
Zoning: C4-21
Parking Spaces: 6

Building ID **A 537**
Building Name:
Address: 9 Oakwood Ave S
Site Area (ha/ac): 0.06 / 0.15
GFA (m2/sq.ft): 3,153 / 33,940

Tenure: RNTL
Storeys: 2
of Units: 6
Units per ha/ac: 100 / 40
FSI: 5.26

Centre ID: **607**
Z Area Map: 8
Character Area: Port Credit NHD (West)
Designation: Medium Density
Zoning: RA2-31
Parking Spaces: 20

Building ID **A 539**
Building Name: Riverside Apartments
Address: 11 John St S
Site Area (ha/ac): 0.22 / 0.54
GFA (m2/sq.ft): /

Tenure: RNTL
Storeys: 5
of Units: 37
Units per ha/ac: 168 / 68
FSI:

Residential Directory 2015: Apartment

Centre ID: **608**

Z Area Map: 7

Character Area: Port Credit NHD (East)

Designation: Mixed Use

Zoning: C4

Parking Spaces: 7

Building ID: **A 540**

Building Name:

Address: 7 Elmwood Ave S

Site Area (ha/ac): 0.08 / 0.20

GFA (m2/sq.ft): /

Tenure: RNTL

Storeys: 2

of Units: 11

Units per ha/ac: 138 / 56

FSI:

Centre ID: **609**

Z Area Map: 7

Character Area: Port Credit NHD (East)

Designation: Low Density II

Zoning: RM7

Parking Spaces: 6

Building ID: **A 541**

Building Name:

Address: 12 Cayuga Ave

Site Area (ha/ac): 0.06 / 0.15

GFA (m2/sq.ft): /

Tenure: RNTL

Storeys: 2

of Units: 6

Units per ha/ac: 100 / 40

FSI:

Centre ID: **610**

Z Area Map: 7

Character Area: Port Credit NHD (East)

Designation: Mixed Use

Zoning: C4

Parking Spaces: 8

Building ID: **A 542**

Building Name:

Address: 7 Briarwood Ave

Site Area (ha/ac): 0.06 / 0.15

GFA (m2/sq.ft): /

Tenure: RNTL

Storeys: 2

of Units: 6

Units per ha/ac: 100 / 40

FSI:

Centre ID: **611**

Z Area Map: 7

Character Area: Port Credit NHD (East)

Designation: Mixed Use

Zoning: C4

Parking Spaces: 18

Building ID: **A 543**

Building Name:

Address: 8 Oakwood Ave N

Site Area (ha/ac): 0.10 / 0.25

GFA (m2/sq.ft): /

Tenure: RNTL

Storeys: 3

of Units: 11

Units per ha/ac: 109 / 44

FSI:

Centre ID: **612**

Z Area Map: 7

Character Area: Port Credit NHD (East)

Designation: Mixed Use

Zoning: C4

Parking Spaces: 7

Building ID: **A 544**

Building Name:

Address: 5 Woodlawn Ave

Site Area (ha/ac): 0.07 / 0.17

GFA (m2/sq.ft): 429 / 4,623

Tenure: RNTL

Storeys: 3

of Units: 6

Units per ha/ac: 86 / 35

FSI: 0.61

Centre ID: **613**

Z Area Map: 7

Character Area: Port Credit NHD (East)

Designation: Low Density II

Zoning: RM7

Parking Spaces: 6

Building ID: **A 545**

Building Name: Cedar Apartments

Address: 7 Woodlawn Ave

Site Area (ha/ac): 0.07 / 0.17

GFA (m2/sq.ft): /

Tenure: RNTL

Storeys: 2

of Units: 6

Units per ha/ac: 86 / 35

FSI:

Centre ID: **614**

Z Area Map: 8

Character Area: Port Credit NHD (West)

Designation: Medium Density

Zoning: RA1-2

Parking Spaces: 8

Building ID: **A 546**

Building Name:

Address: 4 Benson Ave

Site Area (ha/ac): 0.06 / 0.15

GFA (m2/sq.ft): 645 / 6,943

Tenure: RNTL

Storeys: 3

of Units: 8

Units per ha/ac: 133 / 54

FSI: 1.08

Residential Directory 2015: Apartment

Centre ID: **615**

Z Area Map: 7

Character Area: Port Credit NHD (East)

Designation: Mixed Use

Zoning: C4

Parking Spaces: 5

Building ID: **A 547**

Building Name:

Address: 333 Lakeshore Rd E

Site Area (ha/ac): 0.05 / 0.12

GFA (m2/sq.ft): 350 / 3,767

Tenure: RNTL

Storeys: 2

of Units: 11

Units per ha/ac: 220 / 89

FSI: 0.70

Centre ID: **616**

Z Area Map: 7

Character Area: Port Credit NHD (East)

Designation: Mixed Use

Zoning: C4

Parking Spaces: 5

Building ID: **A 548**

Building Name:

Address: 335 Lakeshore Rd E

Site Area (ha/ac): 0.05 / 0.12

GFA (m2/sq.ft): 313 / 3,368

Tenure: RNTL

Storeys: 2

of Units: 6

Units per ha/ac: 120 / 49

FSI: 0.63

Centre ID: **617**

Z Area Map: 7

Character Area: Port Credit NHD (East)

Designation: Mixed Use

Zoning: C4

Parking Spaces: 6

Building ID: **A 549**

Building Name:

Address: 339 Lakeshore Rd E

Site Area (ha/ac): 0.05 / 0.12

GFA (m2/sq.ft): /

Tenure: RNTL

Storeys: 2

of Units: 6

Units per ha/ac: 120 / 49

FSI:

Centre ID: **618**

Z Area Map: 7

Character Area: Port Credit NHD (East)

Designation: Mixed Use

Zoning: C4

Parking Spaces: 5

Building ID: **A 550**

Building Name:

Address: 345 Lakeshore Rd E

Site Area (ha/ac): 0.04 / 0.10

GFA (m2/sq.ft): /

Tenure: RNTL

Storeys: 2

of Units: 6

Units per ha/ac: 150 / 61

FSI:

Centre ID: **619**

Z Area Map: 7

Character Area: Port Credit NHD (East)

Designation: Mixed Use

Zoning: C4

Parking Spaces: 4

Building ID: **A 551**

Building Name:

Address: 343 Lakeshore Rd E

Site Area (ha/ac): 0.03 / 0.07

GFA (m2/sq.ft): 247 / 2,656

Tenure: RNTL

Storeys: 2

of Units: 6

Units per ha/ac: 200 / 81

FSI: 0.82

Centre ID: **620**

Z Area Map: 8

Character Area: Port Credit CN

Designation: High Density

Zoning: RA2-6

Parking Spaces: 34

Building ID: **A 552**

Building Name:

Address: 7 Helene St N

Site Area (ha/ac): 0.22 / 0.54

GFA (m2/sq.ft): 2,957 / 31,830

Tenure: RNTL

Storeys: 5

of Units: 39

Units per ha/ac: 177 / 72

FSI: 1.34

Centre ID: **621**

Z Area Map: 8

Character Area: Port Credit CN

Designation: High Density

Zoning: RA4-36

Parking Spaces: 116

Building ID: **A 553**

Building Name: Kathy-Marr Towers

Address: 55 Park St E

Site Area (ha/ac): 0.33 / 0.82

GFA (m2/sq.ft): /

Tenure: RNTL

Storeys: 14

of Units: 94

Units per ha/ac: 285 / 115

FSI:

Residential Directory 2015: Apartment

Centre ID: 622
Z Area Map: 8
Character Area: Port Credit CN
Designation: High Density
Zoning: RA2-6
Parking Spaces: 31

Building ID: A 554
Building Name: The Park 52
Address: 52 Park St E
Site Area (ha/ac): 0.22 / 0.54
GFA (m2/sq.ft): /

Tenure: RNTL
Storeys: 6
of Units: 36
Units per ha/ac: 164 / 66
FSI:

Centre ID: 623
Z Area Map: 8
Character Area: Port Credit CN
Designation: High Density
Zoning: RA3-24
Parking Spaces: 104

Building ID: A 555
Building Name: The Ambassador
Address: 65 Park St E
Site Area (ha/ac): 0.31 / 0.77
GFA (m2/sq.ft): 7,652 / 82,368

Tenure: RNTL
Storeys: 12
of Units: 88
Units per ha/ac: 284 / 115
FSI: 2.47

Centre ID: 625
Z Area Map: 8
Character Area: Port Credit CN
Designation: High Density
Zoning: RA3-26
Parking Spaces:

Building ID: A 557
Building Name:
Address: 15 Elizabeth St N
Site Area (ha/ac): 0.20 / 0.49
GFA (m2/sq.ft): /

Tenure: PCC
Storeys: 10
of Units: 54
Units per ha/ac: 270 / 109
FSI:

Centre ID: 626
Z Area Map: 8
Character Area: Port Credit CN
Designation: High Density
Zoning: RA3-26
Parking Spaces: 85

Building ID: A 558
Building Name:
Address: 20 Elizabeth St N
Site Area (ha/ac): 0.21 / 0.52
GFA (m2/sq.ft): 5,109 / 54,995

Tenure: RNTL
Storeys: 10
of Units: 68
Units per ha/ac: 324 / 131
FSI: 2.43

Centre ID: 627
Z Area Map: 8
Character Area: Port Credit CN
Designation: High Density
Zoning: RA4-34
Parking Spaces:

Building ID: A 559
Building Name: Elizabeth Towers
Address: 28 Elizabeth St N
Site Area (ha/ac): 0.31 / 0.77
GFA (m2/sq.ft): /

Tenure: RNTL
Storeys: 13
of Units: 103
Units per ha/ac: 330 / 134
FSI:

Centre ID: 628
Z Area Map: 8
Character Area: Port Credit CN
Designation: High Density
Zoning: RA4-34
Parking Spaces: 96

Building ID: A 560
Building Name:
Address: 39 Stavebank Rd
Site Area (ha/ac): 0.25 / 0.62
GFA (m2/sq.ft): 5,694 / 61,292

Tenure: PCC
Storeys: 13
of Units: 49
Units per ha/ac: 196 / 79
FSI: 2.28

Centre ID: 629
Z Area Map: 8
Character Area: Port Credit CN
Designation: High Density
Zoning: RA4-37
Parking Spaces: 148

Building ID: A 561
Building Name: Bonaventure Apartments
Address: 30 High St E
Site Area (ha/ac): 0.42 / 1.04
GFA (m2/sq.ft): 10,219 / 110,000

Tenure: RNTL
Storeys: 16
of Units: 125
Units per ha/ac: 298 / 120
FSI: 2.43

Residential Directory 2015: Apartment

Centre ID: **630**

Z Area Map: 8

Character Area: Port Credit CN

Designation: High Density

Zoning: RA1-6

Parking Spaces: 11

Building ID: **A 562**

Building Name:

Address: 50 High St E

Site Area (ha/ac): 0.11 / 0.27

GFA (m2/sq.ft): /

Tenure: RNTL

Storeys: 2

of Units: 11

Units per ha/ac: 100 / 40

FSI:

Centre ID: **631**

Z Area Map: 8

Character Area: Port Credit NHD (West)

Designation: Medium Density

Zoning: RA2-31

Parking Spaces: 20

Building ID: **A 563**

Building Name: Lakeside Apartments

Address: 27 John St S

Site Area (ha/ac): 0.22 / 0.54

GFA (m2/sq.ft): /

Tenure: RNTL

Storeys: 5

of Units: 37

Units per ha/ac: 168 / 68

FSI:

Centre ID: **632**

Z Area Map: 8

Character Area: Port Credit CN

Designation: High Density

Zoning: RA5-25

Parking Spaces: 206

Building ID: **A 564**

Building Name: The Rivergate

Address: 35 Front St S

Site Area (ha/ac): 0.85 / 2.10

GFA (m2/sq.ft): /

Tenure: RNTL

Storeys: 20

of Units: 191

Units per ha/ac: 225 / 91

FSI:

Centre ID: **633**

Z Area Map: 8

Character Area: Port Credit NHD (West)

Designation: Medium Density

Zoning: RA2-32

Parking Spaces: 23

Building ID: **A 565**

Building Name:

Address: 36 Front St S

Site Area (ha/ac): 0.21 / 0.52

GFA (m2/sq.ft): /

Tenure: RNTL

Storeys: 6

of Units: 25

Units per ha/ac: 119 / 48

FSI:

Centre ID: **634**

Z Area Map: 8

Character Area: Port Credit NHD (West)

Designation: Medium Density

Zoning: RA1-2

Parking Spaces: 8

Building ID: **A 566**

Building Name:

Address: 314 Lakeshore Rd W

Site Area (ha/ac): 0.05 / 0.12

GFA (m2/sq.ft): 645 / 6,943

Tenure: RNTL

Storeys: 3

of Units: 8

Units per ha/ac: 160 / 65

FSI: 1.29

Centre ID: **635**

Z Area Map: 8

Character Area: Port Credit NHD (West)

Designation: Medium Density

Zoning: RA1-2

Parking Spaces: 10

Building ID: **A 567**

Building Name:

Address: 322 Lakeshore Rd W

Site Area (ha/ac): 0.09 / 0.22

GFA (m2/sq.ft): /

Tenure: RNTL

Storeys: 2

of Units: 11

Units per ha/ac: 122 / 49

FSI:

Centre ID: **636**

Z Area Map: 8

Character Area: Port Credit NHD (West)

Designation: Medium Density

Zoning: RA1-2

Parking Spaces: 10

Building ID: **A 568**

Building Name:

Address: 330 Lakeshore Rd W

Site Area (ha/ac): 0.09 / 0.22

GFA (m2/sq.ft): /

Tenure: RNTL

Storeys: 2

of Units: 10

Units per ha/ac: 111 / 45

FSI:

Residential Directory 2015: Apartment

Centre ID: 637
Z Area Map: 8
Character Area: Port Credit NHD (West)
Designation: Medium Density
Zoning: RA1-2
Parking Spaces: 8

Building ID: A 569
Building Name:
Address: 332 Lakeshore Rd W
Site Area (ha/ac): 0.09 / 0.22
GFA (m2/sq.ft): /

Tenure: RNTL
Storeys: 2
of Units: 10
Units per ha/ac: 111 / 45
FSI:

Centre ID: 638
Z Area Map: 8
Character Area: Port Credit NHD (West)
Designation: Medium Density
Zoning: RA1-2
Parking Spaces: 9

Building ID: A 570
Building Name:
Address: 340 Lakeshore Rd W
Site Area (ha/ac): 0.09 / 0.21
GFA (m2/sq.ft): /

Tenure: RNTL
Storeys: 2
of Units: 10
Units per ha/ac: 115 / 47
FSI:

Centre ID: 639
Z Area Map: 8
Character Area: Port Credit NHD (West)
Designation: Medium Density
Zoning: RA1-2
Parking Spaces: 10

Building ID: A 571
Building Name:
Address: 342 Lakeshore Rd W
Site Area (ha/ac): 0.08 / 0.20
GFA (m2/sq.ft): /

Tenure: RNTL
Storeys: 2
of Units: 10
Units per ha/ac: 125 / 51
FSI:

Centre ID: 640
Z Area Map: 8
Character Area: Port Credit NHD (West)
Designation: Medium Density
Zoning: RA1-2
Parking Spaces: 9

Building ID: A 572
Building Name:
Address: 350 Lakeshore Rd W
Site Area (ha/ac): 0.09 / 0.21
GFA (m2/sq.ft): 867 / 9,333

Tenure: RNTL
Storeys: 3
of Units: 11
Units per ha/ac: 128 / 52
FSI: 1.01

Centre ID: 641
Z Area Map: 8
Character Area: Port Credit NHD (West)
Designation: Medium Density
Zoning: RA1-2
Parking Spaces: 6

Building ID: A 573
Building Name:
Address: 352 Lakeshore Rd W
Site Area (ha/ac): 0.11 / 0.27
GFA (m2/sq.ft): /

Tenure: RNTL
Storeys: 2
of Units: 10
Units per ha/ac: 91 / 37
FSI:

Centre ID: 642
Z Area Map: 8
Character Area: Port Credit NHD (West)
Designation: Medium Density
Zoning: RA1
Parking Spaces: 6

Building ID: A 574
Building Name:
Address: 380 Lakeshore Rd W
Site Area (ha/ac): 0.10 / 0.24
GFA (m2/sq.ft): /

Tenure: RNTL
Storeys: 2
of Units: 6
Units per ha/ac: 62 / 25
FSI:

Centre ID: 644
Z Area Map: 8
Character Area: Port Credit NHD (West)
Designation: High Density
Zoning: RA2-6
Parking Spaces: 85

Building ID: A 576
Building Name: The Sheridan
Address: 345 Lakeshore Rd W
Site Area (ha/ac): 0.42 / 1.04
GFA (m2/sq.ft): /

Tenure: RNTL
Storeys: 8
of Units: 84
Units per ha/ac: 200 / 81
FSI:

Residential Directory 2015: Apartment

Centre ID: **645**
Z Area Map: 8
Character Area: Port Credit NHD (West)
Designation: High Density
Zoning: RA2-6
Parking Spaces: 41

Building ID **A 1954**
Building Name: The Laurentian
Address: 361 Lakeshore Rd W
Site Area (ha/ac): 0.18 / 0.44
GFA (m2/sq.ft): /

Tenure: RNTL
Storeys: 7
of Units: 41
Units per ha/ac: 230 / 93
FSI:

Centre ID: **646**
Z Area Map: 8
Character Area: Port Credit NHD (West)
Designation: Medium Density
Zoning: RA2-31
Parking Spaces: 16

Building ID **A 578**
Building Name: The Cheswood
Address: 371 Lakeshore Rd W
Site Area (ha/ac): 0.18 / 0.44
GFA (m2/sq.ft): /

Tenure: RNTL
Storeys: 5
of Units: 35
Units per ha/ac: 197 / 80
FSI:

Centre ID: **647**
Z Area Map: 8
Character Area: Port Credit CN
Designation: High Density
Zoning: RA1-6
Parking Spaces: 16

Building ID **A 579**
Building Name:
Address: 29 Park St E
Site Area (ha/ac): 0.12 / 0.30
GFA (m2/sq.ft): /

Tenure: RNTL
Storeys: 3
of Units: 18
Units per ha/ac: 150 / 61
FSI:

Centre ID: **648**
Z Area Map: 8
Character Area: Port Credit CN
Designation: High Density
Zoning: RA2-6
Parking Spaces: 82

Building ID **A 580**
Building Name: Diplomat II Apartments
Address: 26 Park St E
Site Area (ha/ac): 0.61 / 1.51
GFA (m2/sq.ft): /

Tenure: RNTL
Storeys: 7
of Units: 81
Units per ha/ac: 133 / 54
FSI:

Centre ID: **649**
Z Area Map: 8
Character Area: Port Credit CN
Designation: High Density
Zoning: RA2-6
Parking Spaces: 59

Building ID **A 581**
Building Name:
Address: 12 Park St E
Site Area (ha/ac): 0.42 / 1.04
GFA (m2/sq.ft): /

Tenure: RNTL
Storeys: 5
of Units: 60
Units per ha/ac: 143 / 58
FSI:

Centre ID: **650**
Z Area Map: 8
Character Area: Port Credit NHD (West)
Designation: Medium Density
Zoning: RA1-2
Parking Spaces: 6

Building ID **A 582**
Building Name:
Address: 320 Lakeshore Rd W
Site Area (ha/ac): 0.09 / 0.22
GFA (m2/sq.ft): /

Tenure: RNTL
Storeys: 2
of Units: 10
Units per ha/ac: 111 / 45
FSI:

Centre ID: **653**
Z Area Map: 8
Character Area: Port Credit CN
Designation: High Density
Zoning: RA2-35
Parking Spaces: 107

Building ID **A 584**
Building Name: Mariner Apartments
Address: 28 Helene St N
Site Area (ha/ac): 0.33 / 0.82
GFA (m2/sq.ft): /

Tenure: RNTL
Storeys: 8
of Units: 90
Units per ha/ac: 273 / 110
FSI:

Residential Directory 2015: Apartment

Centre ID: 654
Z Area Map: 8
Character Area: Port Credit CN
Designation: High Density
Zoning: RA1-6
Parking Spaces: 12

Building ID: A 585
Building Name:
Address: 14A Elizabeth St N
Site Area (ha/ac): 0.06 / 0.14
GFA (m2/sq.ft): /

Tenure: RNTL
Storeys: 3
of Units: 6
Units per ha/ac: 109 / 44
FSI:

Centre ID: 654
Z Area Map: 8
Character Area: Port Credit CN
Designation: High Density
Zoning: RA1-6
Parking Spaces: 12

Building ID: A 951
Building Name:
Address: 14B Elizabeth St N
Site Area (ha/ac): 0.06 / 0.14
GFA (m2/sq.ft): /

Tenure: RNTL
Storeys: 3
of Units: 6
Units per ha/ac: 109 / 44
FSI:

Centre ID: 655
Z Area Map: 8
Character Area: Port Credit CN
Designation: Medium Density
Zoning: RM4-63
Parking Spaces: 6

Building ID: A 586
Building Name:
Address: 15 John St N
Site Area (ha/ac): 0.07 / 0.17
GFA (m2/sq.ft): /

Tenure: RNTL
Storeys: 2
of Units: 10
Units per ha/ac: 143 / 58
FSI:

Centre ID: 656
Z Area Map: 8
Character Area: Port Credit CN
Designation: High Density
Zoning: RA3-25
Parking Spaces: 94

Building ID: A 587
Building Name:
Address: 49 Queen St E
Site Area (ha/ac): 0.23 / 0.57
GFA (m2/sq.ft): 5,622 / 60,517

Tenure: PCC
Storeys: 11
of Units: 50
Units per ha/ac: 217 / 88
FSI: 2.44

Centre ID: 659
Z Area Map: 8
Character Area: Port Credit CN
Designation: Mixed Use
Zoning: C4-24
Parking Spaces: 10

Building ID: A 589
Building Name:
Address: 8 John St N
Site Area (ha/ac): 0.10 / 0.24
GFA (m2/sq.ft): /

Tenure: RNTL
Storeys: 4
of Units: 19
Units per ha/ac: 197 / 80
FSI:

Centre ID: 660
Z Area Map: 8
Character Area: Port Credit CN
Designation: High Density
Zoning: RA4-34
Parking Spaces: 60

Building ID: A 590
Building Name: Royal Crest
Address: 66 High St E
Site Area (ha/ac): 0.26 / 0.64
GFA (m2/sq.ft): 6,394 / 68,827

Tenure: PCC
Storeys: 13
of Units: 48
Units per ha/ac: 185 / 75
FSI: 2.46

Centre ID: 662
Z Area Map: 8
Character Area: Port Credit CN
Designation: High Density
Zoning: RA1-26
Parking Spaces: 7

Building ID: A 592
Building Name:
Address: 17 Mississauga Rd N
Site Area (ha/ac): 0.08 / 0.20
GFA (m2/sq.ft): /

Tenure: RNTL
Storeys: 2
of Units: 6
Units per ha/ac: 75 / 30
FSI:

Residential Directory 2015: Apartment

Centre ID: 665

Z Area Map: 46W

Character Area: Meadowvale NHD

Designation: High Density

Zoning: RA3-4

Parking Spaces: 347

Building ID A 593

Building Name: Parkview

Address: 6500 Montevideo Rd

Site Area (ha/ac): 1.63 / 4.03

GFA (m2/sq.ft): 19,123 / 205,845

Tenure: PCC

Storeys: 12

of Units: 161

Units per ha/ac: 99 / 40

FSI: 1.17

Centre ID: 666

Z Area Map: 46W

Character Area: Meadowvale NHD

Designation: High Density

Zoning: RA4-1

Parking Spaces: 272

Building ID A 594

Building Name: Rockcliffe on the Park

Address: 6719 Glen Erin Dr

Site Area (ha/ac): 1.80 / 4.45

GFA (m2/sq.ft): 16,305 / 175,511

Tenure: RNTL

Storeys: 13

of Units: 179

Units per ha/ac: 99 / 40

FSI: 0.91

Centre ID: 667

Z Area Map: 37E

Character Area: Hurontario NHD

Designation: High Density

Zoning: RA2-20

Parking Spaces: 162

Building ID A 860

Building Name: Coral Place Non-Profit

Address: 55 Glenn Hawthorne Blvd

Site Area (ha/ac): 0.53 / 1.30

GFA (m2/sq.ft): 8,438 / 90,829

Tenure: RNTL-PRIVNP

Storeys: 8

of Units: 103

Units per ha/ac: 196 / 79

FSI: 1.61

Centre ID: 670

Z Area Map: 11

Character Area: Clarkson - Lorne Park NHD

Designation: High Density

Zoning: RA2-42

Parking Spaces: 58

Building ID A 596

Building Name: Hillside Place

Address: 2440 Truscott Dr

Site Area (ha/ac): 0.76 / 1.87

GFA (m2/sq.ft): 11,470 / 123,466

Tenure: RNTL-PNPSC

Storeys: 5

of Units: 129

Units per ha/ac: 170 / 69

FSI: 1.51

Centre ID: 674

Z Area Map: 25

Character Area: South Common CN

Designation: High Density

Zoning: RA4-8

Parking Spaces: 263

Building ID A 598

Building Name: Woodview Place

Address: 3501 Glen Erin Dr

Site Area (ha/ac): 0.75 / 1.85

GFA (m2/sq.ft): 13,898 / 149,602

Tenure: PCC

Storeys: 13

of Units: 150

Units per ha/ac: 200 / 81

FSI: 1.85

Centre ID: 675

Z Area Map: 25

Character Area: South Common CN

Designation: High Density

Zoning: RA3-5

Parking Spaces: 263

Building ID A 599

Building Name: Majestic Towers

Address: 3455 Glen Erin Dr

Site Area (ha/ac): 0.92 / 2.27

GFA (m2/sq.ft): /

Tenure: RNTL

Storeys: 12

of Units: 150

Units per ha/ac: 163 / 66

FSI:

Centre ID: 676

Z Area Map: 25

Character Area: South Common CN

Designation: High Density

Zoning: RA3-5

Parking Spaces: 186

Building ID A 600

Building Name: Collegeway

Address: 2445 The Collegeway

Site Area (ha/ac): 0.71 / 1.75

GFA (m2/sq.ft): /

Tenure: RNTL

Storeys: 10

of Units: 93

Units per ha/ac: 131 / 53

FSI:

Residential Directory 2015: Apartment

Centre ID: 677
Z Area Map: 25
Character Area: South Common CN
Designation: High Density
Zoning: RA2-4
Parking Spaces: 195

Building ID: A 601
Building Name: St Regis Place
Address: 2375 The Collegeway
Site Area (ha/ac): 0.78 / 1.93
GFA (m2/sq.ft): /

Tenure: PCC-RNTL
Storeys: 7
of Units: 97
Units per ha/ac: 124 / 50
FSI:

Centre ID: 678
Z Area Map: 25
Character Area: South Common CN
Designation: High Density
Zoning: RA2-3
Parking Spaces: 76

Building ID: A 602
Building Name: South Common Court
Address: 2250 South Millway
Site Area (ha/ac): 1.21 / 2.99
GFA (m2/sq.ft): 10,894 / 117,266

Tenure: RNTL-PNPSC
Storeys: 6
of Units: 140
Units per ha/ac: 116 / 47
FSI: 0.90

Centre ID: 679
Z Area Map: 25
Character Area: Erin Mills NHD
Designation: Medium Density
Zoning: RM9
Parking Spaces: 90

Building ID: A 603
Building Name: 2035 South Millway
Address: 2035 South Millway
Site Area (ha/ac): 1.07 / 2.64
GFA (m2/sq.ft): /

Tenure: PCC
Storeys: 4
of Units: 72
Units per ha/ac: 67 / 27
FSI:

Centre ID: 680
Z Area Map: 25
Character Area: South Common CN
Designation: High Density
Zoning: RA2-3
Parking Spaces: 50

Building ID: A 604
Building Name: Living Waters Residence
Address: 2305 South Millway
Site Area (ha/ac): 0.91 / 2.25
GFA (m2/sq.ft): 8,590 / 92,465

Tenure: RNTL-PNPSC
Storeys: 5
of Units: 110
Units per ha/ac: 121 / 49
FSI: 0.94

Centre ID: 696
Z Area Map: 20
Character Area: Applewood NHD
Designation: High Density
Zoning: RA3-1
Parking Spaces: 167

Building ID: A 613
Building Name: James Court
Address: 3045 Queen Frederica Dr
Site Area (ha/ac): 1.01 / 2.50
GFA (m2/sq.ft): 9,934 / 106,932

Tenure: RNTL
Storeys: 11
of Units: 132
Units per ha/ac: 131 / 53
FSI: 0.98

Centre ID: 697
Z Area Map: 20
Character Area: Applewood NHD
Designation: High Density
Zoning: RA3-1
Parking Spaces: 103

Building ID: A 614
Building Name: The Balmoral
Address: 3145 Queen Frederica Dr
Site Area (ha/ac): 0.69 / 1.70
GFA (m2/sq.ft): 6,594 / 70,980

Tenure: PCC
Storeys: 11
of Units: 88
Units per ha/ac: 128 / 52
FSI: 0.96

Centre ID: 699
Z Area Map: 2
Character Area: Clarkson - Lorne Park NHD
Designation: Low Density I
Zoning: R2-5
Parking Spaces: 14

Building ID: A 615
Building Name:
Address: 1328-1342 Lakeshore Rd W
Site Area (ha/ac): 0.21 / 0.53
GFA (m2/sq.ft): /

Tenure: RNTL
Storeys: 2
of Units: 8
Units per ha/ac: 37 / 15
FSI:

Residential Directory 2015: Apartment

Centre ID: 706

Z Area Map: 37E

Character Area: Hurontario NHD

Designation: High Density

Zoning: RA4-33

Parking Spaces: 234

Building ID A 868

Building Name: Cervantes Lions Court Non-Profit

Address: 20 Strathaven Dr

Site Area (ha/ac): 0.38 / 0.94

GFA (m2/sq.ft): 13,185 / 141,927

Tenure: RNTL-PRIVNP

Storeys: 15

of Units: 150

Units per ha/ac: 393 / 159

FSI: 3.45

Centre ID: 708

Z Area Map: 16

Character Area: Erindale NHD

Designation: High Density

Zoning: RA4

Parking Spaces: 320

Building ID A 622

Building Name: Kingsmere On The Park

Address: 880 Dundas St W

Site Area (ha/ac): 1.18 / 2.92

GFA (m2/sq.ft): 14,534 / 156,448

Tenure: PCC

Storeys: 18

of Units: 159

Units per ha/ac: 134 / 54

FSI: 1.23

Centre ID: 710

Z Area Map: 49E

Character Area: Malton NHD

Designation: Low Density I

Zoning: R3

Parking Spaces: 10

Building ID A 624

Building Name:

Address: 8 Scarboro St

Site Area (ha/ac): 0.10 / 0.24

GFA (m2/sq.ft): 528 / 5,684

Tenure: RNTL

Storeys: 2

of Units: 10

Units per ha/ac: 101 / 41

FSI: 0.53

Centre ID: 711

Z Area Map: 5

Character Area: Lakeview NHD

Designation: Low Density I

Zoning: R3

Parking Spaces: 5

Building ID A 625

Building Name:

Address: 1052 Deta Rd

Site Area (ha/ac): 0.07 / 0.17

GFA (m2/sq.ft): /

Tenure: RNTL

Storeys: 2

of Units: 5

Units per ha/ac: 71 / 29

FSI:

Centre ID: 712

Z Area Map: 6

Character Area: Lakeview NHD

Designation: Low Density II

Zoning: R3

Parking Spaces: 4

Building ID A 626

Building Name:

Address: 1205 Ogden Ave

Site Area (ha/ac): 0.07 / 0.17

GFA (m2/sq.ft): /

Tenure: RNTL

Storeys: 2

of Units: 5

Units per ha/ac: 71 / 29

FSI:

Centre ID: 713

Z Area Map: 6

Character Area: Lakeview NHD

Designation: Low Density II

Zoning: R3

Parking Spaces: 12

Building ID A 627

Building Name:

Address: 930 South Service Rd

Site Area (ha/ac): 0.27 / 0.67

GFA (m2/sq.ft): 2,834 / 30,506

Tenure: RNTL

Storeys: 3

of Units: 6

Units per ha/ac: 22 / 9

FSI: 1.05

Centre ID: 714

Z Area Map: 17

Character Area: Erindale NHD

Designation: High Density

Zoning: RA1-1

Parking Spaces: 21

Building ID A 628

Building Name: Springfield Housing

Address: 1339 Credit Woodlands Crt

Site Area (ha/ac): 0.36 / 0.89

GFA (m2/sq.ft): 2,247 / 24,187

Tenure: COOP-FED

Storeys: 3

of Units: 30

Units per ha/ac: 83 / 34

FSI: 0.62

Residential Directory 2015: Apartment

Centre ID: 715

Z Area Map: 6

Character Area: Lakeview NHD

Designation: Mixed Use

Zoning: C4

Parking Spaces: 6

Building ID A 629

Building Name:

Address: 1061, 1063 Lakeshore Rd E

Site Area (ha/ac): 0.06 / 0.15

GFA (m2/sq.ft): /

Tenure: RNTL

Storeys: 2

of Units: 6

Units per ha/ac: 100 / 40

FSI:

Centre ID: 716

Z Area Map: 6

Character Area: Lakeview NHD

Designation: Mixed Use

Zoning: C4

Parking Spaces: 5

Building ID A 630

Building Name:

Address: 1073, 1075 Lakeshore Rd E

Site Area (ha/ac): 0.05 / 0.12

GFA (m2/sq.ft): /

Tenure: RNTL

Storeys: 2

of Units: 7

Units per ha/ac: 140 / 57

FSI:

Centre ID: 727

Z Area Map: 10

Character Area: Clarkson - Lorne Park NHD

Designation: Medium Density

Zoning: RM4

Parking Spaces: 25

Building ID A 635

Building Name: White Oaks Garden Court Homes

Address: 2077 Barsuda Dr

Site Area (ha/ac): 0.60 / 1.47

GFA (m2/sq.ft): /

Tenure: RNTL

Storeys: 2

of Units: 25

Units per ha/ac: 42 / 17

FSI:

Centre ID: 730

Z Area Map: 10

Character Area: Clarkson - Lorne Park NHD

Designation: Medium Density

Zoning: RM4

Parking Spaces: 70

Building ID A 638

Building Name: Garden Court Townhomes

Address: 2054, 2056 Barsuda Dr

Site Area (ha/ac): 1.63 / 4.03

GFA (m2/sq.ft): /

Tenure: RNTL

Storeys: 2

of Units: 70

Units per ha/ac: 43 / 17

FSI:

Centre ID: 732

Z Area Map: 11

Character Area: Clarkson - Lorne Park NHD

Designation: High Density

Zoning: RA3

Parking Spaces:

Building ID A 640

Building Name: Tunbridge Square

Address: 1425 Bodmin Rd

Site Area (ha/ac): 1.09 / 2.69

GFA (m2/sq.ft): 9,590 / 103,229

Tenure: RNTL

Storeys: 12

of Units: 118

Units per ha/ac: 108 / 44

FSI: 0.88

Centre ID: 733

Z Area Map: 11

Character Area: Clarkson - Lorne Park NHD

Designation: High Density

Zoning: RA4-1

Parking Spaces: 267

Building ID A 641

Building Name: Tunbridge Square

Address: 2333 Truscott Dr

Site Area (ha/ac): 1.79 / 4.42

GFA (m2/sq.ft): 19,406 / 208,891

Tenure: RNTL

Storeys: 18

of Units: 197

Units per ha/ac: 110 / 45

FSI: 1.08

Centre ID: 734

Z Area Map: 11

Character Area: Clarkson - Lorne Park NHD

Designation: High Density

Zoning: RA2

Parking Spaces: 82

Building ID A 642

Building Name: Tunbridge Square

Address: 2345 Truscott Dr

Site Area (ha/ac): 0.60 / 1.48

GFA (m2/sq.ft): 5,912 / 63,638

Tenure: RNTL

Storeys: 5

of Units: 72

Units per ha/ac: 120 / 49

FSI: 0.99

Residential Directory 2015: Apartment

Centre ID: **749**
Z Area Map: 14
Character Area: DT Hospital
Designation: High Density
Zoning: RA1-1
Parking Spaces: 25

Building ID **A 650**
Building Name: Lawroy Manor
Address: 2353 Hurontario St
Site Area (ha/ac): 0.29 / 0.72
GFA (m2/sq.ft): 2,459 / 26,469

Tenure: RNTL
Storeys: 4
of Units: 35
Units per ha/ac: 121 / 49
FSI: 0.85

Centre ID: **750**
Z Area Map: 14
Character Area: DT Hospital
Designation: High Density
Zoning: RA1-1
Parking Spaces: 23

Building ID **A 651**
Building Name: Centre Court
Address: 2343 Hurontario St
Site Area (ha/ac): 0.30 / 0.74
GFA (m2/sq.ft): 2,477 / 26,663

Tenure: RNTL
Storeys: 4
of Units: 35
Units per ha/ac: 117 / 47
FSI: 0.83

Centre ID: **751**
Z Area Map: 14
Character Area: DT Hospital
Designation: High Density
Zoning: RA1-1
Parking Spaces: 20

Building ID **A 652**
Building Name: Orchard Grove Apartments
Address: 2427 Hurontario St
Site Area (ha/ac): 0.22 / 0.54
GFA (m2/sq.ft): 1,861 / 20,032

Tenure: RNTL
Storeys: 3
of Units: 25
Units per ha/ac: 114 / 46
FSI: 0.85

Centre ID: **752**
Z Area Map: 14
Character Area: DT Hospital
Designation: High Density
Zoning: RA1-1
Parking Spaces: 45

Building ID **A 653**
Building Name:
Address: 2437 Hurontario St
Site Area (ha/ac): 0.41 / 1.01
GFA (m2/sq.ft): 3,254 / 35,027

Tenure: RNTL
Storeys: 3
of Units: 44
Units per ha/ac: 107 / 43
FSI: 0.79

Centre ID: **753**
Z Area Map: 14
Character Area: DT Hospital
Designation: High Density
Zoning: RA1-1
Parking Spaces: 8

Building ID **A 654**
Building Name:
Address: 5 Paisley Blvd E
Site Area (ha/ac): 0.14 / 0.35
GFA (m2/sq.ft): 772 / 8,310

Tenure: RNTL
Storeys: 3
of Units: 12
Units per ha/ac: 86 / 35
FSI: 0.55

Centre ID: **754**
Z Area Map: 14
Character Area: DT Hospital
Designation: High Density
Zoning: RA1-1
Parking Spaces: 6

Building ID **A 655**
Building Name:
Address: 15 Paisley Blvd E
Site Area (ha/ac): 0.11 / 0.27
GFA (m2/sq.ft): 605 / 6,512

Tenure: RNTL
Storeys: 3
of Units: 9
Units per ha/ac: 82 / 33
FSI: 0.55

Centre ID: **755**
Z Area Map: 14
Character Area: DT Hospital
Designation: High Density
Zoning: RA1-1
Parking Spaces: 6

Building ID **A 656**
Building Name:
Address: 25 Paisley Blvd E
Site Area (ha/ac): 0.11 / 0.27
GFA (m2/sq.ft): 605 / 6,512

Tenure: RNTL
Storeys: 3
of Units: 9
Units per ha/ac: 82 / 33
FSI: 0.55

Residential Directory 2015: Apartment

Centre ID: 756
Z Area Map: 14
Character Area: DT Hospital
Designation: High Density
Zoning: RA1-1
Parking Spaces: 6

Building ID: A 657
Building Name:
Address: 27 Paisley Blvd E
Site Area (ha/ac): 0.11 / 0.27
GFA (m2/sq.ft): 656 / 7,061

Tenure: RNTL
Storeys: 3
of Units: 9
Units per ha/ac: 82 / 33
FSI: 0.60

Centre ID: 757
Z Area Map: 14
Character Area: DT Hospital
Designation: High Density
Zoning: RA2-5
Parking Spaces: 45

Building ID: A 658
Building Name: Park Towers
Address: 2339 Park Towers Ave
Site Area (ha/ac): 0.41 / 1.01
GFA (m2/sq.ft): 4,153 / 44,704

Tenure: RNTL
Storeys: 6
of Units: 51
Units per ha/ac: 124 / 50
FSI: 1.01

Centre ID: 758
Z Area Map: 14
Character Area: DT Hospital
Designation: High Density
Zoning: RA2-5
Parking Spaces: 42

Building ID: A 659
Building Name: Park Towers
Address: 2340 Park Towers Ave
Site Area (ha/ac): 0.57 / 1.41
GFA (m2/sq.ft): 5,616 / 60,452

Tenure: RNTL
Storeys: 6
of Units: 75
Units per ha/ac: 132 / 53
FSI: 0.99

Centre ID: 759
Z Area Map: 14
Character Area: DT Hospital
Designation: High Density
Zoning: RA2-38
Parking Spaces: 110

Building ID: A 660
Building Name: Regina Court
Address: 2100 Camilla Rd
Site Area (ha/ac): 1.05 / 2.59
GFA (m2/sq.ft): 7,774 / 83,681

Tenure: RNTL
Storeys: 7
of Units: 103
Units per ha/ac: 98 / 40
FSI: 0.74

Centre ID: 760
Z Area Map: 14
Character Area: DT Hospital
Designation: High Density
Zoning: RA2-38
Parking Spaces: 119

Building ID: A 661
Building Name: Mississauga Gardens Apartment
Address: 65 North Service Rd
Site Area (ha/ac): 0.78 / 1.93
GFA (m2/sq.ft): 5,292 / 56,964

Tenure: RNTL
Storeys: 7
of Units: 75
Units per ha/ac: 96 / 39
FSI: 0.68

Centre ID: 761
Z Area Map: 14
Character Area: Cooksville NHD (East)
Designation: High Density
Zoning: RA2
Parking Spaces: 84

Building ID: A 662
Building Name: Roxdin Court
Address: 535 North Service Rd
Site Area (ha/ac): 0.73 / 1.80
GFA (m2/sq.ft): 5,654 / 60,861

Tenure: RNTL
Storeys: 6
of Units: 68
Units per ha/ac: 93 / 38
FSI: 0.77

Centre ID: 763
Z Area Map: 14
Character Area: Cooksville NHD (East)
Designation: High Density
Zoning: RA2-5
Parking Spaces: 131

Building ID: A 349
Building Name:
Address: 573 North Service Rd
Site Area (ha/ac): 0.32 / 0.78
GFA (m2/sq.ft): 4,804 / 51,716

Tenure: RNTL
Storeys: 6
of Units: 58
Units per ha/ac: 184 / 75
FSI: 1.53

Residential Directory 2015: Apartment

Centre ID: 763
Z Area Map: 14
Character Area: Cookeville NHD (East)
Designation: High Density
Zoning: RA2-5
Parking Spaces: 131

Building ID: A 663
Building Name:
Address: 549 North Service Rd
Site Area (ha/ac): 0.32 / 0.78
GFA (m2/sq.ft): 4,804 / 51,716

Tenure: RNTL
Storeys: 6
of Units: 58
Units per ha/ac: 184 / 75
FSI: 1.53

Centre ID: 764
Z Area Map: 14
Character Area: Cookeville NHD (East)
Designation: High Density
Zoning: RA2-38
Parking Spaces: 134

Building ID: A 664
Building Name: Park House
Address: 2020 Cliff Rd
Site Area (ha/ac): 0.89 / 2.20
GFA (m2/sq.ft): 6,699 / 72,110

Tenure: RNTL
Storeys: 8
of Units: 86
Units per ha/ac: 97 / 39
FSI: 0.75

Centre ID: 765
Z Area Map: 14
Character Area: Cookeville NHD (East)
Designation: High Density
Zoning: RA2-38
Parking Spaces:

Building ID: A 665
Building Name: Pear Tree Park
Address: 285 North Service Rd
Site Area (ha/ac): 0.89 / 2.20
GFA (m2/sq.ft): /

Tenure: RNTL
Storeys: 7
of Units: 81
Units per ha/ac: 91 / 37
FSI:

Centre ID: 766
Z Area Map: 15
Character Area: DT Hospital
Designation: High Density
Zoning: RA2
Parking Spaces: 73

Building ID: A 666
Building Name:
Address: 95 Paisley Blvd W
Site Area (ha/ac): 0.50 / 1.24
GFA (m2/sq.ft): 4,933 / 53,100

Tenure: RNTL
Storeys: 9
of Units: 60
Units per ha/ac: 120 / 49
FSI: 0.99

Centre ID: 767
Z Area Map: 15
Character Area: DT Hospital
Designation: High Density
Zoning: RA2
Parking Spaces: 71

Building ID: A 667
Building Name: Parkview Apartments
Address: 2425 Confederation Pky
Site Area (ha/ac): 0.49 / 1.21
GFA (m2/sq.ft): 4,890 / 52,637

Tenure: RNTL
Storeys: 6
of Units: 60
Units per ha/ac: 122 / 50
FSI: 1.00

Centre ID: 770
Z Area Map: 14
Character Area: DT Hospital
Designation: High Density
Zoning: RA3-5
Parking Spaces: 797

Building ID: A 942
Building Name: Somerset Place
Address: 2100 Sherobee Rd
Site Area (ha/ac): 1.54 / 3.79
GFA (m2/sq.ft): 16,780 / 180,624

Tenure: PCC-RNTL
Storeys: 12
of Units: 199
Units per ha/ac: 130 / 52
FSI: 1.09

Centre ID: 770
Z Area Map: 14
Character Area: DT Hospital
Designation: High Density
Zoning: RA3-5
Parking Spaces: 797

Building ID: A 669
Building Name: Somerset Place
Address: 2076 Sherobee Rd
Site Area (ha/ac): 1.54 / 3.79
GFA (m2/sq.ft): 16,780 / 180,624

Tenure: PCC-RNTL
Storeys: 12
of Units: 199
Units per ha/ac: 130 / 52
FSI: 1.09

Residential Directory 2015: Apartment

Centre ID: **772**
Z Area Map: 15
Character Area: DT Hospital
Designation: High Density
Zoning: RA2-8
Parking Spaces: 105

Building ID **A 671**
Building Name:
Address: 20 Paisley Blvd W
Site Area (ha/ac): 0.52 / 1.28
GFA (m2/sq.ft): 8,014 / 86,265

Tenure: RNTL
Storeys: 8
of Units: 94
Units per ha/ac: 181 / 73
FSI: 1.54

Centre ID: **773**
Z Area Map: 15
Character Area: DT Hospital
Designation: High Density
Zoning: RA2-5
Parking Spaces: 104

Building ID **A 672**
Building Name: Paisley Court Apartments
Address: 50 Paisley Blvd W
Site Area (ha/ac): 0.50 / 1.24
GFA (m2/sq.ft): 7,360 / 79,225

Tenure: RNTL
Storeys: 8
of Units: 91
Units per ha/ac: 182 / 74
FSI: 1.47

Centre ID: **774**
Z Area Map: 15
Character Area: DT Hospital
Designation: High Density
Zoning: RA3-17
Parking Spaces: 98

Building ID **A 673**
Building Name: Cortina Apartments
Address: 2365 Confederation Pky
Site Area (ha/ac): 0.40 / 0.99
GFA (m2/sq.ft): 5,931 / 63,843

Tenure: RNTL
Storeys: 10
of Units: 78
Units per ha/ac: 195 / 79
FSI: 1.48

Centre ID: **775**
Z Area Map: 6
Character Area: Lakeview NHD
Designation: Low Density II
Zoning: RA1-1
Parking Spaces: 23

Building ID **A 674**
Building Name: East Apartments
Address: 827 Third St
Site Area (ha/ac): 0.28 / 0.69
GFA (m2/sq.ft): /

Tenure: RNTL
Storeys: 3
of Units: 23
Units per ha/ac: 82 / 33
FSI:

Centre ID: **776**
Z Area Map: 1
Character Area: Lakeview NHD
Designation: Medium Density
Zoning: RM9
Parking Spaces: 24

Building ID **A 967**
Building Name:
Address: 960 East Ave
Site Area (ha/ac): 0.38 / 0.94
GFA (m2/sq.ft): /

Tenure: RNTL-PNP
Storeys: 2
of Units: 15
Units per ha/ac: 39 / 16
FSI:

Centre ID: **776**
Z Area Map: 1
Character Area: Lakeview NHD
Designation: Medium Density
Zoning: RM9
Parking Spaces: 24

Building ID **A 675**
Building Name:
Address: 958 East Ave
Site Area (ha/ac): 0.38 / 0.94
GFA (m2/sq.ft): /

Tenure: RNTL-PNP
Storeys: 2
of Units: 15
Units per ha/ac: 39 / 16
FSI:

Centre ID: **778**
Z Area Map: 7
Character Area: Lakeview NHD
Designation: High Density
Zoning: RA2-6
Parking Spaces: 103

Building ID **A 676**
Building Name:
Address: 1020 Shaw Dr
Site Area (ha/ac): 0.40 / 0.99
GFA (m2/sq.ft): /

Tenure: RNTL
Storeys: 8
of Units: 76
Units per ha/ac: 190 / 77
FSI:

Residential Directory 2015: Apartment

Centre ID: **779**
Z Area Map: 6
Character Area: Lakeview NHD
Designation: High Density
Zoning: RA4
Parking Spaces:

Building ID **A 677**
Building Name:
Address: 1285 Lakeshore Rd E
Site Area (ha/ac): 0.49 / 1.21
GFA (m2/sq.ft): 10,570 / 113,778

Tenure: RNTL
Storeys: 7
of Units: 107
Units per ha/ac: 218 / 88
FSI: 2.16

Centre ID: **780**
Z Area Map: 7
Character Area: Lakeview NHD
Designation: High Density
Zoning: RA4-24
Parking Spaces: 282

Building ID **A 677**
Building Name: The Horizon
Address: 1060 Caven St
Site Area (ha/ac): 1.08 / 2.67
GFA (m2/sq.ft): 16,206 / 174,446

Tenure: RNTL
Storeys: 14
of Units: 219
Units per ha/ac: 203 / 82
FSI: 1.50

Centre ID: **781**
Z Area Map: 7
Character Area: Lakeview NHD
Designation: High Density
Zoning: RA4-24
Parking Spaces: 272

Building ID **A 679**
Building Name:
Address: 1100 Caven St
Site Area (ha/ac): 1.13 / 2.79
GFA (m2/sq.ft): 16,894 / 181,851

Tenure: PCC
Storeys: 14
of Units: 217
Units per ha/ac: 192 / 78
FSI: 1.50

Centre ID: **783**
Z Area Map: 21
Character Area: DT Cooksville
Designation: High Density
Zoning: RA1-1
Parking Spaces: 18

Building ID **A 680**
Building Name: Pinecrest
Address: 3046 Jaguar Valley Dr
Site Area (ha/ac): 0.17 / 0.42
GFA (m2/sq.ft): 1,440 / 15,501

Tenure: RNTL
Storeys: 4
of Units: 18
Units per ha/ac: 106 / 43
FSI: 0.85

Centre ID: **784**
Z Area Map: 21
Character Area: DT Cooksville
Designation: High Density
Zoning: RA1-1
Parking Spaces: 16

Building ID **A 681**
Building Name: Park Lane Apartments
Address: 3052 Jaguar Valley Dr
Site Area (ha/ac): 0.30 / 0.74
GFA (m2/sq.ft): 1,898 / 20,431

Tenure: RNTL
Storeys: 3
of Units: 23
Units per ha/ac: 77 / 31
FSI: 0.63

Centre ID: **785**
Z Area Map: 21
Character Area: DT Cooksville
Designation: High Density
Zoning: RA1-1
Parking Spaces: 18

Building ID **A 682**
Building Name:
Address: 3064 Jaguar Valley Dr
Site Area (ha/ac): 0.29 / 0.72
GFA (m2/sq.ft): 1,835 / 19,752

Tenure: RNTL
Storeys: 3
of Units: 24
Units per ha/ac: 83 / 33
FSI: 0.63

Centre ID: **786**
Z Area Map: 21
Character Area: DT Cooksville
Designation: High Density
Zoning: RA1-1
Parking Spaces: 19

Building ID **A 683**
Building Name: Orchard Apartments
Address: 3070 Jaguar Valley Dr
Site Area (ha/ac): 0.13 / 0.32
GFA (m2/sq.ft): 829 / 8,924

Tenure: RNTL
Storeys: 3
of Units: 14
Units per ha/ac: 108 / 44
FSI: 0.64

Residential Directory 2015: Apartment

Centre ID: 787
Z Area Map: 21
Character Area: DT Cooksville
Designation: High Density, Greenbelt
Zoning: RA1-1
Parking Spaces: 21

Building ID: A 684
Building Name: Riverview Apartments
Address: 3065 Jaguar Valley Dr
Site Area (ha/ac): 0.20 / 0.49
GFA (m2/sq.ft): 1,781 / 19,171

Tenure: RNTL
Storeys: 3
of Units: 21
Units per ha/ac: 105 / 42
FSI: 0.89

Centre ID: 788
Z Area Map: 21
Character Area: DT Cooksville
Designation: High Density
Zoning: RA2
Parking Spaces: 74

Building ID: A 685
Building Name: Jaguar Valley
Address: 3089 Jaguar Valley Dr
Site Area (ha/ac): 0.60 / 1.48
GFA (m2/sq.ft): 5,103 / 54,930

Tenure: RNTL
Storeys: 5
of Units: 65
Units per ha/ac: 108 / 44
FSI: 0.85

Centre ID: 789
Z Area Map: 21
Character Area: DT Cooksville
Designation: High Density
Zoning: RA2
Parking Spaces: 30

Building ID: A 686
Building Name: The Sportsman
Address: 3130 Jaguar Valley Dr
Site Area (ha/ac): 0.28 / 0.69
GFA (m2/sq.ft): 2,331 / 25,091

Tenure: RNTL
Storeys: 5
of Units: 29
Units per ha/ac: 104 / 42
FSI: 0.83

Centre ID: 790
Z Area Map: 14
Character Area: DT Cooksville
Designation: High Density
Zoning: RA4-18
Parking Spaces: 193

Building ID: A 687
Building Name: Sandhurst Apartments
Address: 120 Dundas St E
Site Area (ha/ac): 0.86 / 2.13
GFA (m2/sq.ft): 12,878 / 138,622

Tenure: RNTL
Storeys: 12
of Units: 155
Units per ha/ac: 180 / 73
FSI: 1.50

Centre ID: 801
Z Area Map: 23
Character Area: Erindale NHD
Designation: High Density
Zoning: RA2-40
Parking Spaces: 47

Building ID: A 694
Building Name:
Address: 1145 Forestwood Dr
Site Area (ha/ac): 0.53 / 1.31
GFA (m2/sq.ft): 3,537 / 38,073

Tenure: RNTL
Storeys: 6
of Units: 47
Units per ha/ac: 89 / 36
FSI: 0.67

Centre ID: 803
Z Area Map: 23
Character Area: Erindale NHD
Designation: High Density
Zoning: RA2-4
Parking Spaces: 120

Building ID: A 696
Building Name: Newport Manor
Address: 1301 Dundas St W
Site Area (ha/ac): 0.80 / 1.98
GFA (m2/sq.ft): 7,980 / 85,899

Tenure: RNTL
Storeys: 8
of Units: 96
Units per ha/ac: 120 / 49
FSI: 1.00

Centre ID: 830
Z Area Map: 21
Character Area: DT Fairview
Designation: High Density
Zoning: RA4-41
Parking Spaces: 454

Building ID: A 702
Building Name: Parkway Terrace
Address: 20 Mississauga Valley Blvd
Site Area (ha/ac): 2.12 / 5.23
GFA (m2/sq.ft): 21,149 / 227,653

Tenure: PCC
Storeys: 18
of Units: 176
Units per ha/ac: 83 / 34
FSI: 1.00

Residential Directory 2015: Apartment

Centre ID: 830
Z Area Map: 21
Character Area: DT Fairview
Designation: High Density
Zoning: RA4-41
Parking Spaces: 454

Building ID: A 948
Building Name: Parkway Terrace
Address: 50 Mississauga Valley Blvd
Site Area (ha/ac): 2.12 / 5.23
GFA (m2/sq.ft): 21,149 / 227,653

Tenure: PCC
Storeys: 18
of Units: 176
Units per ha/ac: 83 / 34
FSI: 1.00

Centre ID: 833
Z Area Map: 21
Character Area: DT Fairview
Designation: High Density
Zoning: RA5-8
Parking Spaces: 448

Building ID: A 703
Building Name: The Aspenview
Address: 50 Elm Dr E
Site Area (ha/ac): 1.67 / 4.13
GFA (m2/sq.ft): 25,015 / 269,268

Tenure: PCC
Storeys: 19
of Units: 224
Units per ha/ac: 134 / 54
FSI: 1.50

Centre ID: 835
Z Area Map: 19
Character Area: Applewood NHD
Designation: High Density
Zoning: RA3-1
Parking Spaces: 184

Building ID: A 705
Building Name:
Address: 3315 Fieldgate Dr
Site Area (ha/ac): 1.31 / 3.24
GFA (m2/sq.ft): 15,402 / 165,791

Tenure: RNTL
Storeys: 11
of Units: 153
Units per ha/ac: 117 / 47
FSI: 1.18

Centre ID: 836
Z Area Map: 19
Character Area: Applewood NHD
Designation: Medium Density
Zoning: RA1
Parking Spaces: 287

Building ID: A 706
Building Name:
Address: 1335, 1395, 1455 Williamsport Dr
Site Area (ha/ac): 2.25 / 5.56
GFA (m2/sq.ft): 22,415 / 241,281

Tenure: PCC
Storeys: 4
of Units: 229
Units per ha/ac: 102 / 41
FSI: 1.00

Centre ID: 872
Z Area Map: 17
Character Area: Sheridan CN
Designation: High Density
Zoning: RA3-2
Parking Spaces: 178

Building ID: A 715
Building Name: 2200 Roche Erin Park
Address: 2200 Roche Cr
Site Area (ha/ac): 1.34 / 3.31
GFA (m2/sq.ft): 15,660 / 168,568

Tenure: RNTL
Storeys: 12
of Units: 142
Units per ha/ac: 106 / 43
FSI: 1.17

Centre ID: 887
Z Area Map: 29
Character Area: Uptown MN
Designation: High Density
Zoning: RA5-13
Parking Spaces: 664

Building ID: A 728
Building Name: The Mansion
Address: 55 Kingsbridge Garden Cir
Site Area (ha/ac): 1.40 / 3.46
GFA (m2/sq.ft): 50,133 / 539,640

Tenure: PCC
Storeys: 23
of Units: 332
Units per ha/ac: 237 / 96
FSI: 3.58

Centre ID: 889
Z Area Map: 48E
Character Area: Malton NHD
Designation: High Density
Zoning: RA2-40
Parking Spaces: 66

Building ID: A 729
Building Name: Westwood Place Peel Non-Profit
Address: 7435 Goreway Dr
Site Area (ha/ac): 0.62 / 1.53
GFA (m2/sq.ft): 3,257 / 35,059

Tenure: RNTL-PNP
Storeys: 5
of Units: 41
Units per ha/ac: 66 / 27
FSI: 0.53

Residential Directory 2015: Apartment

Centre ID: 890

Z Area Map: 26

Character Area: Rathwood-Applewood CN

Designation: High Density

Zoning: RA4

Parking Spaces: 240

Building ID A 730

Building Name: Orchard Place Condominium PhXI

Address: 1155 Bough Beeches Blvd

Site Area (ha/ac): 0.86 / 2.13

GFA (m2/sq.ft): 13,371 / 143,929

Tenure: PCC

Storeys: 14

of Units: 120

Units per ha/ac: 140 / 56

FSI: 1.55

Centre ID: 891

Z Area Map: 26

Character Area: Rathwood-Applewood CN

Designation: High Density

Zoning: RA4

Parking Spaces: 200

Building ID A 731

Building Name: Orchard Place Condominium

Address: 1111 Bough Beeches Blvd

Site Area (ha/ac): 0.88 / 2.17

GFA (m2/sq.ft): 12,320 / 132,616

Tenure: PCC

Storeys: 13

of Units: 100

Units per ha/ac: 114 / 46

FSI: 1.40

Centre ID: 892

Z Area Map: 22

Character Area: DT Core

Designation: Downtown Mixed Use

Zoning: H-CC2{2}

Parking Spaces:

Building ID A 732

Building Name: The Towne

Address: 3605 Kariya Dr

Site Area (ha/ac): 0.83 / 2.05

GFA (m2/sq.ft): 31,633 / 340,511

Tenure: PCC

Storeys: 23

of Units: 288

Units per ha/ac: 347 / 140

FSI: 3.81

Centre ID: 894

Z Area Map: 24

Character Area: Erin Mills NHD

Designation: High Density

Zoning: RA3-3

Parking Spaces: 263

Building ID A 734

Building Name: Canyon Springs

Address: 1700 The Collegeway

Site Area (ha/ac): 1.58 / 3.90

GFA (m2/sq.ft): 15,866 / 170,786

Tenure: PCC

Storeys: 11

of Units: 130

Units per ha/ac: 82 / 33

FSI: 1.00

Centre ID: 895

Z Area Map: 48W

Character Area: Malton CN

Designation: High Density

Zoning: RA2

Parking Spaces: 164

Building ID A 735

Building Name: Ridgewood Court Senior

Address: 7350 Goreway Dr

Site Area (ha/ac): 0.53 / 1.31

GFA (m2/sq.ft): 5,307 / 57,128

Tenure: RNTL-PNPSC

Storeys: 6

of Units: 73

Units per ha/ac: 138 / 56

FSI: 1.00

Centre ID: 895

Z Area Map: 48W

Character Area: Malton CN

Designation: High Density

Zoning: RA2

Parking Spaces: 164

Building ID A 916

Building Name: Ridgewood Court

Address: 7340 Goreway Dr

Site Area (ha/ac): 0.53 / 1.31

GFA (m2/sq.ft): 5,307 / 57,128

Tenure: RNTL-PNP

Storeys: 6

of Units: 71

Units per ha/ac: 134 / 54

FSI: 1.00

Centre ID: 896

Z Area Map: 22

Character Area: DT Core

Designation: High Density

Zoning: RA4-5

Parking Spaces: 307

Building ID A 736

Building Name: Club One Condominiums

Address: 300 Webb Dr

Site Area (ha/ac): 1.05 / 2.59

GFA (m2/sq.ft): 14,642 / 157,610

Tenure: PCC

Storeys: 15

of Units: 197

Units per ha/ac: 188 / 76

FSI: 1.39

Residential Directory 2015: Apartment

Centre ID: 897

Z Area Map: 36W

Character Area: Hurontario NHD

Designation: High Density

Zoning: RA2-14

Parking Spaces: 221

Building ID A 872

Building Name: Forum Italia Seniors' Residences

Address: 155 Forum Dr

Site Area (ha/ac): 0.50 / 1.23

GFA (m2/sq.ft): 3,413 / 36,738

Tenure: RNTL-PRIVNPSC

Storeys: 2

of Units: 60

Units per ha/ac: 120 / 49

FSI: 0.69

Centre ID: 897

Z Area Map: 36W

Character Area: Hurontario NHD

Designation: High Density

Zoning: RA2-14

Parking Spaces: 221

Building ID A 873

Building Name: Forum Italia TLC Family Residences

Address: 195 Forum Dr

Site Area (ha/ac): 0.50 / 1.23

GFA (m2/sq.ft): 10,651 / 114,650

Tenure: RNTL-PRIVNP

Storeys: 7

of Units: 133

Units per ha/ac: 267 / 108

FSI: 2.14

Centre ID: 898

Z Area Map: 10

Character Area: Clarkson Village CN

Designation: High Density

Zoning: RA3-7

Parking Spaces: 257

Building ID A 737

Building Name: Waldens Landing

Address: 1110 Walden Cir

Site Area (ha/ac): 0.58 / 1.43

GFA (m2/sq.ft): 13,003 / 139,968

Tenure: PCC

Storeys: 11

of Units: 125

Units per ha/ac: 216 / 87

FSI: 2.24

Centre ID: 899

Z Area Map: 28

Character Area: DT Core

Designation: Downtown Mixed Use

Zoning: H-CC3{3}

Parking Spaces: 811

Building ID A 738

Building Name: Anaheim Condominiums

Address: 4185 Shipp Dr

Site Area (ha/ac): 0.82 / 2.02

GFA (m2/sq.ft): 20,986 / 225,899

Tenure: PCC

Storeys: 21

of Units: 175

Units per ha/ac: 214 / 86

FSI: 2.56

Centre ID: 899

Z Area Map: 28

Character Area: DT Core

Designation: Downtown Mixed Use

Zoning: H-CC3{3}

Parking Spaces: 811

Building ID A 950

Building Name: Anaheim Condominiums

Address: 4205 Shipp Dr

Site Area (ha/ac): 0.82 / 2.02

GFA (m2/sq.ft): 20,986 / 225,899

Tenure: PCC

Storeys: 27

of Units: 230

Units per ha/ac: 281 / 114

FSI: 2.56

Centre ID: 910

Z Area Map: 10

Character Area: Clarkson Village CN

Designation: High Density

Zoning: RA4-7

Parking Spaces: 228

Building ID A 742

Building Name: Sheridan Club

Address: 1271 Walden Cir

Site Area (ha/ac): 0.55 / 1.36

GFA (m2/sq.ft): 16,499 / 177,600

Tenure: PCC

Storeys: 15

of Units: 113

Units per ha/ac: 205 / 83

FSI: 3.00

Centre ID: 916

Z Area Map: 14

Character Area: DT Hospital

Designation: High Density

Zoning: RA3-11

Parking Spaces: 285

Building ID A 748

Building Name: Courtney Club Condominiums

Address: 2091 Hurontario St

Site Area (ha/ac): 0.61 / 1.51

GFA (m2/sq.ft): 12,686 / 136,555

Tenure: PCC

Storeys: 12

of Units: 142

Units per ha/ac: 232 / 94

FSI: 2.07

Residential Directory 2015: Apartment

Centre ID: 923

Z Area Map: 37E

Character Area: Hurontario NHD

Designation: High Density

Zoning: RA2

Parking Spaces: 162

Building ID A 1289

Building Name: Britannia Place

Address: 45 Glenn Hawthorne Blvd

Site Area (ha/ac): 0.18 / 0.44

GFA (m2/sq.ft): 1,802 / 19,399

Tenure: RNTL-PNP

Storeys: 3

of Units: 20

Units per ha/ac: 111 / 45

FSI: 1.00

Centre ID: 923

Z Area Map: 37E

Character Area: Hurontario NHD

Designation: High Density

Zoning: RA2

Parking Spaces: 162

Building ID A 750

Building Name: Britannia Place

Address: 25 Glenn Hawthorne Blvd

Site Area (ha/ac): 1.12 / 2.76

GFA (m2/sq.ft): 10,658 / 114,726

Tenure: RNTL-PNP

Storeys: 8

of Units: 124

Units per ha/ac: 111 / 45

FSI: 0.96

Centre ID: 926

Z Area Map: 29

Character Area: Uptown MN

Designation: High Density

Zoning: RA4-10

Parking Spaces: 501

Building ID A 753

Building Name: The Californian

Address: 50 Kingsbridge Garden Cir

Site Area (ha/ac): 1.03 / 2.55

GFA (m2/sq.ft): 23,000 / 247,578

Tenure: PCC

Storeys: 17

of Units: 250

Units per ha/ac: 243 / 98

FSI: 2.23

Centre ID: 929

Z Area Map: 16

Character Area: Erindale NHD

Designation: High Density

Zoning: RA1-1

Parking Spaces: 72

Building ID A 756

Building Name: The Vanden Place

Address: 1275 Cornerbrook Pl

Site Area (ha/ac): 0.43 / 1.06

GFA (m2/sq.ft): 3,489 / 37,557

Tenure: PCC

Storeys: 3

of Units: 36

Units per ha/ac: 84 / 34

FSI: 0.81

Centre ID: 930

Z Area Map: 22

Character Area: DT Fairview

Designation: High Density

Zoning: RA4-17

Parking Spaces: 345

Building ID A 757

Building Name: The Fairmont

Address: 25 Fairview Rd W

Site Area (ha/ac): 0.72 / 1.78

GFA (m2/sq.ft): 20,005 / 215,339

Tenure: PCC

Storeys: 16

of Units: 171

Units per ha/ac: 238 / 96

FSI: 2.78

Centre ID: 931

Z Area Map: 25

Character Area: South Common CN

Designation: High Density

Zoning: RA4-16

Parking Spaces: 448

Building ID A 758

Building Name: Eagle Ridge Apartment

Address: 2155 Burnhamthorpe Rd W

Site Area (ha/ac): 1.52 / 3.76

GFA (m2/sq.ft): 23,081 / 248,450

Tenure: PCC

Storeys: 19

of Units: 224

Units per ha/ac: 147 / 60

FSI: 1.52

Centre ID: 933

Z Area Map: 37E

Character Area: Uptown MN

Designation: High Density

Zoning: RA3-8

Parking Spaces: 285

Building ID A 760

Building Name: Gardenview Court

Address: 20 Ceremonial Dr

Site Area (ha/ac): 1.07 / 2.64

GFA (m2/sq.ft): 15,683 / 168,816

Tenure: RNTL-PNP

Storeys: 10

of Units: 180

Units per ha/ac: 168 / 68

FSI: 1.47

Residential Directory 2015: Apartment

Centre ID: 934

Z Area Map: 22

Character Area: DT Core

Designation: High Density

Zoning: RA5-10

Parking Spaces: 556

Building ID A 761

Building Name: The Platinum

Address: 350 Webb Dr

Site Area (ha/ac): 1.40 / 3.46

GFA (m2/sq.ft): 29,821 / 321,001

Tenure: PCC

Storeys: 22

of Units: 256

Units per ha/ac: 183 / 74

FSI: 2.13

Centre ID: 945

Z Area Map: 22

Character Area: DT Cooksville

Designation: High Density

Zoning: RA5-9

Parking Spaces: 473

Building ID A 768

Building Name: Carlyle 3

Address: 145 Hillcrest Ave

Site Area (ha/ac): 1.14 / 2.82

GFA (m2/sq.ft): 28,981 / 311,959

Tenure: PCC

Storeys: 22

of Units: 342

Units per ha/ac: 300 / 121

FSI: 2.54

Centre ID: 946

Z Area Map: 5

Character Area: Lakeview NHD

Designation: High Density

Zoning: RA3-12

Parking Spaces: 315

Building ID A 769

Building Name: Lakewood By The Park

Address: 1485 Lakeshore Rd E

Site Area (ha/ac): 1.83 / 4.52

GFA (m2/sq.ft): 23,230 / 250,054

Tenure: PCC

Storeys: 12

of Units: 210

Units per ha/ac: 115 / 46

FSI: 1.27

Centre ID: 947

Z Area Map: 29

Character Area: Uptown MN

Designation: High Density

Zoning: RA5-11

Parking Spaces: 737

Building ID A 770

Building Name: Park Mansion

Address: 45 Kingsbridge Garden Cir

Site Area (ha/ac): 1.34 / 3.32

GFA (m2/sq.ft): 51,859 / 558,224

Tenure: PCC

Storeys: 37

of Units: 359

Units per ha/ac: 267 / 108

FSI: 3.86

Centre ID: 964

Z Area Map: 26

Character Area: Rathwood NHD

Designation: High Density

Zoning: RA3-6

Parking Spaces: 171

Building ID A 779

Building Name: Grazia Court Condominiums

Address: 1500 Grazia Crt

Site Area (ha/ac): 0.70 / 1.73

GFA (m2/sq.ft): 8,942 / 96,254

Tenure: PCC

Storeys: 11

of Units: 85

Units per ha/ac: 121 / 49

FSI: 1.28

Centre ID: 966

Z Area Map: 14

Character Area: DT Cooksville

Designation: High Density

Zoning: RA4-11

Parking Spaces: 338

Building ID A 780

Building Name: King Gardens

Address: 75 King St E

Site Area (ha/ac): 0.66 / 1.63

GFA (m2/sq.ft): 20,780 / 223,681

Tenure: PCC

Storeys: 18

of Units: 209

Units per ha/ac: 318 / 129

FSI: 3.16

Centre ID: 970

Z Area Map: 36W

Character Area: Hurontario NHD

Designation: Medium Density

Zoning: RA1-25

Parking Spaces: 290

Building ID A 874

Building Name: Trailwood Village

Address: 65, 95 Trailwood Dr

Site Area (ha/ac): 2.70 / 6.67

GFA (m2/sq.ft): 12,000 / 129,171

Tenure: PCC

Storeys: 3

of Units: 124

Units per ha/ac: 46 / 19

FSI: 0.44

Residential Directory 2015: Apartment

Centre ID: 971

Z Area Map: 36W

Character Area: Hurontario NHD

Designation: High Density

Zoning: RA5-31

Parking Spaces: 655

Building ID A 875

Building Name: Trailwood Place

Address: 25, 35 Trailwood Dr

Site Area (ha/ac): 1.80 / 4.45

GFA (m2/sq.ft): 39,661 / 426,921

Tenure: PCC

Storeys: 24

of Units: 374

Units per ha/ac: 208 / 84

FSI: 2.20

Centre ID: 994

Z Area Map: 16

Character Area: Erindale NHD

Designation: High Density

Zoning: RA2-4

Parking Spaces: 322

Building ID A 906

Building Name: Lansdown

Address: 1001 Cedarglen Gate

Site Area (ha/ac): 1.46 / 3.62

GFA (m2/sq.ft): 16,587 / 178,547

Tenure: PCC-RNTL

Storeys: 7

of Units: 161

Units per ha/ac: 110 / 45

FSI: 1.13

Centre ID: 996

Z Area Map: 15

Character Area: Cooksville NHD (West)

Designation: High Density

Zoning: RA3-34

Parking Spaces: 103

Building ID A 907

Building Name: The Castlebrooke

Address: 2590 Rugby Rd

Site Area (ha/ac): 0.42 / 1.04

GFA (m2/sq.ft): 11,643 / 125,328

Tenure: RNTL-PNP

Storeys: 11

of Units: 120

Units per ha/ac: 286 / 116

FSI: 2.77

Centre ID: 997

Z Area Map: 15

Character Area: Cooksville NHD (West)

Designation: High Density

Zoning: RA2-36

Parking Spaces:

Building ID A 908

Building Name: Yarl Cooperative

Address: 2584 Rugby Rd

Site Area (ha/ac): 0.29 / 0.72

GFA (m2/sq.ft): 7,937 / 85,436

Tenure: COOP-ROP

Storeys: 8

of Units: 80

Units per ha/ac: 276 / 112

FSI: 2.74

Centre ID: 1011

Z Area Map: 39W

Character Area: Central Erin Mills NHD

Designation: High Density

Zoning: RA3

Parking Spaces: 364

Building ID A 794

Building Name: Britannia Glen Co-Operative Homes

Address: 5975 Glen Erin Dr

Site Area (ha/ac): 0.59 / 1.46

GFA (m2/sq.ft): 5,595 / 60,226

Tenure: COOP-ROP

Storeys: 4

of Units: 59

Units per ha/ac: 100 / 40

FSI: 0.95

Centre ID: 1011

Z Area Map: 39W

Character Area: Central Erin Mills NHD

Designation: High Density

Zoning: RA3

Parking Spaces: 364

Building ID A 921

Building Name: Britannia Glen Co-Operative Homes

Address: 5985 Glen Erin Dr

Site Area (ha/ac): 0.59 / 1.46

GFA (m2/sq.ft): 6,230 / 67,061

Tenure: COOP-ROP

Storeys: 4

of Units: 64

Units per ha/ac: 108 / 44

FSI: 1.05

Centre ID: 1011

Z Area Map: 39W

Character Area: Central Erin Mills NHD

Designation: High Density

Zoning: RA3

Parking Spaces: 364

Building ID A 922

Building Name: Britannia Glen Co-Operative Homes

Address: 5995 Glen Erin Dr

Site Area (ha/ac): 1.18 / 2.92

GFA (m2/sq.ft): 11,810 / 127,126

Tenure: COOP-ROP

Storeys: 11

of Units: 137

Units per ha/ac: 116 / 47

FSI: 1.00

Residential Directory 2015: Apartment

Centre ID: 1016

Z Area Map: 32

Character Area: Central Erin Mills MN

Designation: High Density

Zoning: RA3-5

Parking Spaces: 177

Building ID A 796

Building Name: PMC Place

Address: 4680 Kimbermount Ave

Site Area (ha/ac): 0.98 / 2.43

GFA (m2/sq.ft): 11,503 / 123,816

Tenure: RNTL-PRIVNP

Storeys: 9

of Units: 112

Units per ha/ac: 114 / 46

FSI: 1.17

Centre ID: 1022

Z Area Map: 29

Character Area: DT Core

Designation: Downtown Mixed Use

Zoning: H-CC3{1}

Parking Spaces: 817

Building ID A 958

Building Name: Conservatory Condominiums

Address: 350 Rathburn Rd W

Site Area (ha/ac): 0.81 / 2.01

GFA (m2/sq.ft): 22,420 / 241,335

Tenure: PCC

Storeys: 19

of Units: 184

Units per ha/ac: 227 / 92

FSI: 2.76

Centre ID: 1022

Z Area Map: 29

Character Area: DT Core

Designation: Downtown Mixed Use

Zoning: H-CC3{1}

Parking Spaces: 817

Building ID A 797

Building Name: Conservatory Condominiums

Address: 330 Rathburn Rd W

Site Area (ha/ac): 0.81 / 2.01

GFA (m2/sq.ft): 27,140 / 292,142

Tenure: PCC

Storeys: 23

of Units: 224

Units per ha/ac: 276 / 112

FSI: 3.34

Centre ID: 1023

Z Area Map: 22

Character Area: DT Core

Designation: Downtown Mixed Use

Zoning: H-CC2{1}

Parking Spaces: 876

Building ID A 798

Building Name: The Monarchy (West Tower)

Address: 325 Webb Dr

Site Area (ha/ac): 0.58 / 1.44

GFA (m2/sq.ft): 28,764 / 309,629

Tenure: PCC-RNTL

Storeys: 23

of Units: 254

Units per ha/ac: 437 / 177

FSI: 4.95

Centre ID: 1023

Z Area Map: 22

Character Area: DT Core

Designation: Downtown Mixed Use

Zoning: H-CC2{1}

Parking Spaces: 876

Building ID A 935

Building Name: The Monarchy (East Tower)

Address: 335 Webb Dr

Site Area (ha/ac): 0.58 / 1.44

GFA (m2/sq.ft): 28,764 / 309,629

Tenure: PCC-RNTL

Storeys: 23

of Units: 260

Units per ha/ac: 448 / 181

FSI: 4.95

Centre ID: 1028

Z Area Map: 29

Character Area: Uptown MN

Designation: High Density

Zoning: RA5

Parking Spaces: 400

Building ID A 912

Building Name:

Address: 4450 Tucana Cr

Site Area (ha/ac): 0.80 / 1.98

GFA (m2/sq.ft): 21,432 / 230,700

Tenure: PCC

Storeys: 21

of Units: 200

Units per ha/ac: 250 / 101

FSI: 2.68

Centre ID: 1032

Z Area Map: 29

Character Area: Uptown MN

Designation: High Density

Zoning: RA5-4

Parking Spaces: 501

Building ID A 913

Building Name:

Address: 4460 Tucana Cr

Site Area (ha/ac): 1.00 / 2.47

GFA (m2/sq.ft): 28,163 / 303,154

Tenure: PCC

Storeys: 22

of Units: 250

Units per ha/ac: 250 / 101

FSI: 2.82

Residential Directory 2015: Apartment

Centre ID: 1033

Z Area Map: 29

Character Area: Uptown MN

Designation: High Density

Zoning: RA5-4

Parking Spaces: 502

Building ID A 914

Building Name:

Address: 4470 Tucana Crt

Site Area (ha/ac): 1.00 / 2.47

GFA (m2/sq.ft): 28,056 / 302,002

Tenure: PCC

Storeys: 22

of Units: 250

Units per ha/ac: 250 / 101

FSI: 2.81

Centre ID: 1039

Z Area Map: 59

Character Area: Erin Mills NHD

Designation: High Density

Zoning: RA3-3

Parking Spaces: 333

Building ID A 926

Building Name: Springfield Gardens Peel Non-Profit

Address: 3570 Colonial Dr

Site Area (ha/ac): 1.03 / 2.53

GFA (m2/sq.ft): 10,669 / 114,846

Tenure: RNTL-PNP

Storeys: 10

of Units: 119

Units per ha/ac: 116 / 47

FSI: 1.04

Centre ID: 1039

Z Area Map: 59

Character Area: Erin Mills NHD

Designation: High Density

Zoning: RA3-3

Parking Spaces: 333

Building ID A 927

Building Name: Springfield Gardens Peel Non-Profit

Address: 3590 Colonial Dr

Site Area (ha/ac): 1.03 / 2.53

GFA (m2/sq.ft): 10,669 / 114,846

Tenure: RNTL-PNP

Storeys: 10

of Units: 119

Units per ha/ac: 116 / 47

FSI: 1.04

Centre ID: 1041

Z Area Map: 25

Character Area: South Common CN

Designation: High Density

Zoning: RA4-16

Parking Spaces: 349

Building ID A 929

Building Name: Eagle Ridge Nevada

Address: 2177 Burnhamthorpe Rd W

Site Area (ha/ac): 0.68 / 1.67

GFA (m2/sq.ft): 19,980 / 215,070

Tenure: PCC

Storeys: 18

of Units: 211

Units per ha/ac: 311 / 126

FSI: 2.95

Centre ID: 1044

Z Area Map: 30

Character Area: Creditview NHD

Designation: High Density

Zoning: RA3-13

Parking Spaces: 237

Building ID A 931

Building Name: Erindale Terrace Peel Non-Profit

Address: 1290 Rathburn Rd W

Site Area (ha/ac): 0.90 / 2.22

GFA (m2/sq.ft): 16,174 / 174,101

Tenure: RNTL-PNP

Storeys: 9

of Units: 144

Units per ha/ac: 161 / 65

FSI: 1.80

Centre ID: 1047

Z Area Map: 22

Character Area: DT Core

Designation: Downtown Mixed Use

Zoning: H-CC2{2}

Parking Spaces:

Building ID A 939

Building Name: Towne 2

Address: 55 Elm Dr W

Site Area (ha/ac): 0.77 / 1.91

GFA (m2/sq.ft): 32,350 / 348,223

Tenure: PCC

Storeys: 23

of Units: 322

Units per ha/ac: 416 / 168

FSI: 4.18

Centre ID: 1053

Z Area Map: 56

Character Area: Meadowvale NHD

Designation: High Density

Zoning: RA1-1

Parking Spaces: 100

Building ID A 956

Building Name: Edenwood Seniors

Address: 3061 Battleford Rd

Site Area (ha/ac): 0.52 / 1.28

GFA (m2/sq.ft): 5,348 / 57,567

Tenure: RNTL-PRIVNPSC

Storeys: 3

of Units: 77

Units per ha/ac: 148 / 60

FSI: 1.03

Residential Directory 2015: Apartment

Centre ID: 1056

Z Area Map: 6

Character Area: Lakeview NHD

Designation: High Density

Zoning: RA2-15

Parking Spaces:

Building ID A 961

Building Name: Lakeside Court

Address: 1022 Greaves Ave

Site Area (ha/ac): 0.70 / 1.73

GFA (m2/sq.ft): 8,682 / 93,455

Tenure: RNTL-PNP

Storeys: 5

of Units: 80

Units per ha/ac: 114 / 46

FSI: 1.24

Centre ID: 1057

Z Area Map: 30

Character Area: East Credit NHD

Designation: High Density

Zoning: RA2-16

Parking Spaces: 128

Building ID A 962

Building Name: Aghabi Place

Address: 1255 Vanrose St

Site Area (ha/ac): 0.50 / 1.24

GFA (m2/sq.ft): 9,026 / 97,158

Tenure: RNTL-PRIVNP

Storeys: 8

of Units: 80

Units per ha/ac: 159 / 64

FSI: 1.79

Centre ID: 1060

Z Area Map: 7

Character Area: Port Credit NHD (East)

Designation: Mixed Use

Zoning: C4

Parking Spaces: 12

Building ID A 968

Building Name:

Address: 207, 209 Lakeshore Rd E

Site Area (ha/ac): 0.07 / 0.18

GFA (m2/sq.ft): /

Tenure: RNTL

Storeys: 2

of Units: 12

Units per ha/ac: 162 / 66

FSI:

Centre ID: 1064

Z Area Map: 8

Character Area: Port Credit CN

Designation: High Density

Zoning: RA3-24

Parking Spaces: 24

Building ID A 969

Building Name: 35 Stavebank Road North

Address: 35 Stavebank Rd

Site Area (ha/ac): 0.20 / 0.49

GFA (m2/sq.ft): /

Tenure: RNTL-PNPSC

Storeys: 11

of Units: 98

Units per ha/ac: 490 / 198

FSI:

Centre ID: 1065

Z Area Map: 22

Character Area: DT Cooksville

Designation: High Density

Zoning: RA3-8

Parking Spaces: 120

Building ID A 970

Building Name: The Embassy

Address: 99 Agnes St

Site Area (ha/ac): 0.62 / 1.53

GFA (m2/sq.ft): 10,107 / 108,794

Tenure: RNTL

Storeys: 10

of Units: 119

Units per ha/ac: 192 / 78

FSI: 1.63

Centre ID: 1066

Z Area Map: 22

Character Area: DT Cooksville

Designation: High Density

Zoning: RA3-29

Parking Spaces: 72

Building ID A 971

Building Name: Surveyor's Point

Address: 111 Agnes St

Site Area (ha/ac): 0.40 / 0.98

GFA (m2/sq.ft): 11,105 / 119,537

Tenure: RNTL-PNPSC

Storeys: 12

of Units: 158

Units per ha/ac: 399 / 161

FSI: 2.80

Centre ID: 1074

Z Area Map: 30

Character Area: East Credit NHD

Designation: High Density

Zoning: RA2-16

Parking Spaces: 138

Building ID A 979

Building Name: Camille's Place

Address: 4983 Rathkeale Rd

Site Area (ha/ac): 0.51 / 1.25

GFA (m2/sq.ft): 10,322 / 111,109

Tenure: RNTL-PRIVNP

Storeys: 9

of Units: 82

Units per ha/ac: 162 / 66

FSI: 2.04

Residential Directory 2015: Apartment

Centre ID: 1120

Z Area Map: 20

Character Area: Applewood NHD

Designation: Medium Density

Zoning: RA1-19

Parking Spaces: 37

Building ID A 1020

Building Name:

Address: 3095 Cawthra Rd

Site Area (ha/ac): 0.33 / 0.81

GFA (m2/sq.ft): 2,150 / 23,138

Tenure: PCC

Storeys: 3

of Units: 18

Units per ha/ac: 55 / 22

FSI: 0.66

Centre ID: 1137

Z Area Map: 36W

Character Area: Hurontario NHD

Designation: High Density

Zoning: RA3-22

Parking Spaces: 59

Building ID A 1032

Building Name: Forum Estates

Address: 211 Forum Dr

Site Area (ha/ac): 0.59 / 1.45

GFA (m2/sq.ft): 3,711 / 39,946

Tenure: PCC

Storeys: 3

of Units: 36

Units per ha/ac: 61 / 25

FSI: 0.63

Centre ID: 1145

Z Area Map: 21

Character Area: Mississauga Valleys NHD

Designation: High Density

Zoning: RA4-12

Parking Spaces: 238

Building ID A 1046

Building Name: Compass Creek Condominium

Address: 200 Burnhamthorpe Rd E

Site Area (ha/ac): 0.60 / 1.48

GFA (m2/sq.ft): 15,262 / 164,284

Tenure: PCC

Storeys: 17

of Units: 149

Units per ha/ac: 248 / 101

FSI: 2.54

Centre ID: 1157

Z Area Map: 29

Character Area: Uptown MN

Designation: High Density

Zoning: RA5-28

Parking Spaces: 621

Building ID A 1064

Building Name: Skymark West

Address: 35 Kingsbridge Garden Cir

Site Area (ha/ac): 1.34 / 3.31

GFA (m2/sq.ft): 48,180 / 518,622

Tenure: PCC

Storeys: 34

of Units: 388

Units per ha/ac: 290 / 117

FSI: 3.59

Centre ID: 1169

Z Area Map: 39E

Character Area: Streetsville CN

Designation: High Density

Zoning: RA2-51

Parking Spaces: 75

Building ID A 1078

Building Name:

Address: 32 Tannery St

Site Area (ha/ac): 0.23 / 0.58

GFA (m2/sq.ft): 3,950 / 42,516

Tenure: PCC

Storeys: 6

of Units: 46

Units per ha/ac: 197 / 80

FSI: 1.69

Centre ID: 1177

Z Area Map: 6

Character Area: Lakeview NHD

Designation: High Density

Zoning: RA3-31

Parking Spaces: 195

Building ID A 1086

Building Name: The West Village Terraces

Address: 1150 Parkwest Pl

Site Area (ha/ac): 0.50 / 1.25

GFA (m2/sq.ft): 11,851 / 127,567

Tenure: PCC

Storeys: 12

of Units: 124

Units per ha/ac: 246 / 100

FSI: 2.35

Centre ID: 1180

Z Area Map: 24

Character Area: Erin Mills NHD

Designation: High Density

Zoning: RA5-9

Parking Spaces: 296

Building ID A 1063

Building Name: The Palace at Granite Gates II

Address: 1900 The Collegeway

Site Area (ha/ac): 0.93 / 2.29

GFA (m2/sq.ft): 27,540 / 296,448

Tenure: PCC

Storeys: 25

of Units: 139

Units per ha/ac: 150 / 61

FSI: 2.97

Residential Directory 2015: Apartment

Centre ID: 1183
Z Area Map: 39W
Character Area: Central Erin Mills MN
Designation: High Density
Zoning: RA4-40
Parking Spaces: 281

Building ID: A 1049
Building Name: Parkway Place
Address: 2545 Erin Centre Blvd
Site Area (ha/ac): 0.50 / 1.24
GFA (m2/sq.ft): 14,874 / 160,108

Tenure: PCC
Storeys: 18
of Units: 203
Units per ha/ac: 406 / 164
FSI: 2.97

Centre ID: 1184
Z Area Map: 39W
Character Area: Central Erin Mills MN
Designation: High Density
Zoning: RA4-40
Parking Spaces: 208

Building ID: A 1047
Building Name: Parkway Place
Address: 2565 Erin Centre Blvd
Site Area (ha/ac): 0.30 / 0.74
GFA (m2/sq.ft): 10,948 / 117,847

Tenure: PCC
Storeys: 15
of Units: 146
Units per ha/ac: 490 / 198
FSI: 3.68

Centre ID: 1185
Z Area Map: 39W
Character Area: Central Erin Mills MN
Designation: High Density
Zoning: RA4-40
Parking Spaces: 166

Building ID: A 1050
Building Name: Parkway Place
Address: 2585 Erin Centre Blvd
Site Area (ha/ac): 0.84 / 2.06
GFA (m2/sq.ft): 9,547 / 102,766

Tenure: PCC
Storeys: 13
of Units: 110
Units per ha/ac: 132 / 53
FSI: 1.14

Centre ID: 1187
Z Area Map: 46W
Character Area: Meadowvale CN
Designation: High Density
Zoning: RA2
Parking Spaces: 547

Building ID: A 925
Building Name: Meadowvale Gardens I
Address: 2869 Battleford Rd
Site Area (ha/ac): 3.52 / 8.70
GFA (m2/sq.ft): 29,045 / 312,648

Tenure: PCC
Storeys: 5
of Units: 325
Units per ha/ac: 92 / 37
FSI: 0.83

Centre ID: 1250
Z Area Map: 8
Character Area: Port Credit CN
Designation: High Density
Zoning: RA1-36
Parking Spaces:

Building ID: A 45
Building Name:
Address: 50, 52 Peter St N
Site Area (ha/ac): 0.09 / 0.22
GFA (m2/sq.ft): 403 / 4,336

Tenure: RNTL
Storeys: 2
of Units: 6
Units per ha/ac: 67 / 27
FSI: 0.45

Centre ID: 1282
Z Area Map: 7
Character Area: Port Credit NHD (East)
Designation: Low Density II
Zoning: RM7
Parking Spaces:

Building ID: A 75
Building Name:
Address: 28 Oakwood Ave N
Site Area (ha/ac): 0.06 / 0.15
GFA (m2/sq.ft): 240 / 2,582

Tenure: RNTL
Storeys: 2
of Units: 6
Units per ha/ac: 100 / 40
FSI: 0.40

Centre ID: 1325
Z Area Map: 32
Character Area: Central Erin Mills MN
Designation: High Density
Zoning: RA2-21
Parking Spaces: 84

Building ID: A 1128
Building Name: Amica at Erin Mills
Address: 4640 Kimbermount Ave
Site Area (ha/ac): 0.24 / 0.58
GFA (m2/sq.ft): 6,594 / 70,983

Tenure: PCC
Storeys: 8
of Units: 64
Units per ha/ac: 271 / 110
FSI: 2.79

Residential Directory 2015: Apartment

Centre ID: 1337
Z Area Map: 8
Character Area: Port Credit CN
Designation: Mixed Use
Zoning: C4-49
Parking Spaces: 73

Building ID: A 1140
Building Name: Ports Apartment-Hotel
Address: 30 Port St E
Site Area (ha/ac): 0.38 / 0.94
GFA (m2/sq.ft): /

Tenure: RNTL
Storeys: 7
of Units: 48
Units per ha/ac: 126 / 51
FSI:

Centre ID: 1362
Z Area Map: 19
Character Area: Applewood NHD
Designation: High Density
Zoning: RA2-18
Parking Spaces:

Building ID: A 1278
Building Name: Twin Pines Seniors' Apartment
Address: 1745 Dundas St E
Site Area (ha/ac): 0.91 / 2.25
GFA (m2/sq.ft): 8,998 / 96,857

Tenure: RNTL-PNPSC
Storeys: 8
of Units: 136
Units per ha/ac: 149 / 60
FSI: 0.99

Centre ID: 1365
Z Area Map: 38W
Character Area: Streetsville CN
Designation: Medium Density
Zoning: RA1-25
Parking Spaces: 13

Building ID: A 1169
Building Name:
Address: 11 Ellen St
Site Area (ha/ac): 0.15 / 0.36
GFA (m2/sq.ft): 567 / 6,103

Tenure: RNTL
Storeys: 3
of Units: 6
Units per ha/ac: 41 / 17
FSI: 0.39

Centre ID: 1371
Z Area Map: 22
Character Area: DT Core
Designation: Downtown Mixed Use
Zoning: CC2-1
Parking Spaces: 465

Building ID: A 1176
Building Name: The Tiara
Address: 156 Enfield Pl
Site Area (ha/ac): 0.83 / 2.05
GFA (m2/sq.ft): 37,300 / 401,507

Tenure: PCC
Storeys: 25
of Units: 285
Units per ha/ac: 344 / 139
FSI: 4.50

Centre ID: 1377
Z Area Map: 6
Character Area: Lakeview NHD
Designation: High Density
Zoning: RA3-32
Parking Spaces: 186

Building ID: A 1185
Building Name: The West Village Terraces
Address: 1140 Parkwest Pl
Site Area (ha/ac): 0.33 / 0.81
GFA (m2/sq.ft): 11,516 / 123,964

Tenure: PCC
Storeys: 12
of Units: 118
Units per ha/ac: 359 / 145
FSI: 3.51

Centre ID: 1382
Z Area Map: 7
Character Area: Mineola NHD
Designation: Low Density II
Zoning: R3-1
Parking Spaces: 7

Building ID: A 1190
Building Name:
Address: 244 Troy St
Site Area (ha/ac): 0.05 / 0.13
GFA (m2/sq.ft): 131 / 1,408

Tenure: RNTL
Storeys: 2
of Units: 5
Units per ha/ac: 96 / 39
FSI: 0.25

Centre ID: 1385
Z Area Map: 8
Character Area: Port Credit CN
Designation: High Density
Zoning: RA1-36
Parking Spaces: 5

Building ID: A 1193
Building Name:
Address: 40 Peter St N
Site Area (ha/ac): 0.06 / 0.15
GFA (m2/sq.ft): /

Tenure: RNTL
Storeys: 2
of Units: 6
Units per ha/ac: 98 / 40
FSI:

Residential Directory 2015: Apartment

Centre ID: 1400

Z Area Map: 37E

Character Area: Hurontario NHD

Designation: High Density

Zoning: RA5-26

Parking Spaces:

Building ID A 1213

Building Name: The Residences of Strathaven

Address: 55 Strathaven Dr

Site Area (ha/ac): 0.60 / 1.47

GFA (m2/sq.ft): 24,893 / 267,959

Tenure: PCC

Storeys: 20

of Units: 286

Units per ha/ac: 480 / 194

FSI: 4.18

Centre ID: 1405

Z Area Map: 20

Character Area: Applewood NHD

Designation: High Density

Zoning: RA1-12

Parking Spaces: 139

Building ID A 1211

Building Name: Applewood Terrace

Address: 3351, 3365 Cawthra Rd

Site Area (ha/ac): 0.57 / 1.42

GFA (m2/sq.ft): 9,416 / 101,352

Tenure: PCC

Storeys: 4

of Units: 85

Units per ha/ac: 148 / 60

FSI: 1.64

Centre ID: 1446

Z Area Map: 22

Character Area: DT Core

Designation: Downtown Mixed Use

Zoning: CC2{1}

Parking Spaces: 2117

Building ID A 1276

Building Name: Ovation at City Centre

Address: 3888 Duke of York Blvd

Site Area (ha/ac): 0.66 / 1.63

GFA (m2/sq.ft): 46,864 / 504,452

Tenure: PCC

Storeys: 31

of Units: 472

Units per ha/ac: 714 / 289

FSI: 7.09

Centre ID: 1446

Z Area Map: 22

Character Area: DT Core

Designation: Downtown Mixed Use

Zoning: CC2{1}

Parking Spaces: 2117

Building ID A 1368

Building Name: Ovation at City Centre

Address: 330 Burnhamthorpe Rd W

Site Area (ha/ac): 0.21 / 0.51

GFA (m2/sq.ft): 21,824 / 234,919

Tenure: PCC

Storeys: 32

of Units: 298

Units per ha/ac: 1433 / 580

FSI: 10.49

Centre ID: 1446

Z Area Map: 22

Character Area: DT Core

Designation: Downtown Mixed Use

Zoning: CC2{1}

Parking Spaces: 2117

Building ID A 1328

Building Name: Ovation at City Centre

Address: 310 Burnhamthorpe Rd W

Site Area (ha/ac): 0.45 / 1.10

GFA (m2/sq.ft): 40,141 / 432,088

Tenure: PCC

Storeys: 34

of Units: 459

Units per ha/ac: 1027 / 416

FSI: 8.98

Centre ID: 1446

Z Area Map: 22

Character Area: DT Core

Designation: Downtown Mixed Use

Zoning: CC2{1}

Parking Spaces: 2117

Building ID A 1255

Building Name: Ovation at City Centre

Address: 3880 Duke of York Blvd

Site Area (ha/ac): 0.84 / 2.07

GFA (m2/sq.ft): 46,194 / 497,244

Tenure: PCC

Storeys: 31

of Units: 468

Units per ha/ac: 560 / 227

FSI: 5.52

Centre ID: 1450

Z Area Map: 27

Character Area: Rathwood-Applewood CN

Designation: High Density

Zoning: RA5-19

Parking Spaces:

Building ID A 1260

Building Name:

Address: 1359 Rathburn Rd E

Site Area (ha/ac): 0.66 / 1.64

GFA (m2/sq.ft): 17,980 / 193,545

Tenure: PCC

Storeys: 20

of Units: 229

Units per ha/ac: 345 / 140

FSI: 2.71

Residential Directory 2015: Apartment

Centre ID: 1457
Z Area Map: 32
Character Area: Central Erin Mills MN
Designation: High Density
Zoning: RA5-36
Parking Spaces: 1063

Building ID: A 1270
Building Name: Papillon
Address: 4850 Glen Erin Dr
Site Area (ha/ac): 0.77 / 1.90
GFA (m2/sq.ft): 16,594 / 178,622

Tenure: PCC
Storeys: 19
of Units: 207
Units per ha/ac: 269 / 109
FSI: 2.16

Centre ID: 1457
Z Area Map: 32
Character Area: Central Erin Mills MN
Designation: High Density
Zoning: RA5-36
Parking Spaces: 1063

Building ID: A 1269
Building Name: Papillon
Address: 4889 Kimbermount Ave
Site Area (ha/ac): 0.74 / 1.84
GFA (m2/sq.ft): 16,594 / 178,622

Tenure: PCC
Storeys: 19
of Units: 207
Units per ha/ac: 279 / 113
FSI: 2.23

Centre ID: 1457
Z Area Map: 32
Character Area: Central Erin Mills MN
Designation: High Density
Zoning: RA5-36
Parking Spaces: 1063

Building ID: A 1271
Building Name: Papillon
Address: 4900 Glen Erin Dr
Site Area (ha/ac): 0.77 / 1.90
GFA (m2/sq.ft): 15,727 / 169,285

Tenure: PCC
Storeys: 18
of Units: 196
Units per ha/ac: 255 / 103
FSI: 2.05

Centre ID: 1457
Z Area Map: 32
Character Area: Central Erin Mills MN
Designation: High Density
Zoning: RA5-36
Parking Spaces: 1063

Building ID: A 1268
Building Name: Papillon
Address: 4879 Kimbermount Ave
Site Area (ha/ac): 1.00 / 2.46
GFA (m2/sq.ft): 15,727 / 169,285

Tenure: PCC
Storeys: 18
of Units: 196
Units per ha/ac: 197 / 80
FSI: 1.58

Centre ID: 1474
Z Area Map: 8
Character Area: Port Credit CN
Designation: Mixed Use
Zoning: C4-3
Parking Spaces: 96

Building ID: A 1298
Building Name:
Address: 70 Port St E
Site Area (ha/ac): 0.24 / 0.59
GFA (m2/sq.ft): 5,646 / 60,775

Tenure: PCC
Storeys: 6
of Units: 60
Units per ha/ac: 250 / 101
FSI: 2.35

Centre ID: 1477
Z Area Map: 22
Character Area: DT Fairview
Designation: High Density
Zoning: RA5-16
Parking Spaces: 1149

Building ID: A 1372
Building Name:
Address: 3525 Kariya Dr
Site Area (ha/ac): 0.55 / 1.36
GFA (m2/sq.ft): 24,200 / 260,495

Tenure: PCC
Storeys: 31
of Units: 328
Units per ha/ac: 597 / 242
FSI: 4.41

Centre ID: 1477
Z Area Map: 22
Character Area: DT Fairview
Designation: High Density
Zoning: RA5-16
Parking Spaces: 1149

Building ID: A 1357
Building Name: eve
Address: 3515 Kariya Dr
Site Area (ha/ac): 0.47 / 1.16
GFA (m2/sq.ft): 22,380 / 240,904

Tenure: PCC
Storeys: 32
of Units: 276
Units per ha/ac: 589 / 238
FSI: 4.78

Residential Directory 2015: Apartment

Centre ID: 1477

Z Area Map: 22

Character Area: DT Fairview

Designation: High Density

Zoning: RA5-16

Parking Spaces: 1149

Building ID A 1302

Building Name: Eden Park

Address: 3504 Hurontario St

Site Area (ha/ac): 0.60 / 1.47

GFA (m2/sq.ft): 22,839 / 245,845

Tenure: PCC

Storeys: 33

of Units: 300

Units per ha/ac: 504 / 204

FSI: 3.84

Centre ID: 1482

Z Area Map: 29

Character Area: DT Core

Designation: Downtown Mixed Use

Zoning: CC2{1}

Parking Spaces: 240

Building ID A 1308

Building Name: AMICA at City Centre

Address: 350 Princess Royal Dr

Site Area (ha/ac): 0.20 / 0.50

GFA (m2/sq.ft): 14,293 / 153,852

Tenure: PCC

Storeys: 17

of Units: 146

Units per ha/ac: 718 / 291

FSI: 7.03

Centre ID: 1490

Z Area Map: 39E

Character Area: Streetsville CN

Designation: Medium Density

Zoning: RA1-17

Parking Spaces: 33

Building ID A 1320

Building Name:

Address: 98 William St

Site Area (ha/ac): 0.32 / 0.80

GFA (m2/sq.ft): 2,436 / 26,222

Tenure: CDM

Storeys: 3

of Units: 23

Units per ha/ac: 71 / 29

FSI: 0.76

Centre ID: 1491

Z Area Map: 28

Character Area: DT Core

Designation: Downtown Mixed Use

Zoning: CC2{3}

Parking Spaces: 2114

Building ID A 1393

Building Name: Absolute World (Bldg D)

Address: 60 Absolute Ave

Site Area (ha/ac): 0.36 / 0.90

GFA (m2/sq.ft): 40,863 / 439,856

Tenure: PCC

Storeys: 56

of Units: 427

Units per ha/ac: 1173 / 475

FSI: 11.22

Centre ID: 1491

Z Area Map: 28

Character Area: DT Core

Designation: Downtown Mixed Use

Zoning: CC2{3}

Parking Spaces: 2114

Building ID A 1392

Building Name: Absolute World (Bldg E)

Address: 50 Absolute Ave

Site Area (ha/ac): 0.36 / 0.90

GFA (m2/sq.ft): 36,853 / 396,695

Tenure: PCC

Storeys: 50

of Units: 462

Units per ha/ac: 1269 / 513

FSI: 10.12

Centre ID: 1491

Z Area Map: 28

Character Area: DT Core

Designation: Downtown Mixed Use

Zoning: CC2{3}

Parking Spaces: 2114

Building ID A 1348

Building Name: Absolute World (Bldg C)

Address: 80 Absolute Ave

Site Area (ha/ac): 0.51 / 1.27

GFA (m2/sq.ft): 31,464 / 338,687

Tenure: PCC

Storeys: 35

of Units: 373

Units per ha/ac: 728 / 295

FSI: 6.14

Centre ID: 1491

Z Area Map: 28

Character Area: DT Core

Designation: Downtown Mixed Use

Zoning: CC2{3}

Parking Spaces: 2114

Building ID A 1322

Building Name: Absolute World (Bldg B)

Address: 70 Absolute Ave

Site Area (ha/ac): 0.34 / 0.85

GFA (m2/sq.ft): 25,374 / 273,132

Tenure: PCC

Storeys: 31

of Units: 313

Units per ha/ac: 908 / 367

FSI: 7.36

Residential Directory 2015: Apartment

Centre ID: 1491

Z Area Map: 28

Character Area: DT Core

Designation: Downtown Mixed Use

Zoning: CC2{3}

Parking Spaces: 2114

Building ID A 1321

Building Name: Absolute World (Bldg A)

Address: 90 Absolute Ave

Site Area (ha/ac): 0.42 / 1.04

GFA (m2/sq.ft): 22,734 / 244,716

Tenure: PCC

Storeys: 27

of Units: 287

Units per ha/ac: 679 / 275

FSI: 5.38

Centre ID: 1492

Z Area Map: 37E

Character Area: Hurontario NHD

Designation: High Density

Zoning: RA2-23

Parking Spaces: 98

Building ID A 1323

Building Name:

Address: 483 Faith Dr

Site Area (ha/ac): 1.00 / 2.47

GFA (m2/sq.ft): 6,911 / 74,392

Tenure: PCC

Storeys: 6

of Units: 57

Units per ha/ac: 57 / 23

FSI: 0.69

Centre ID: 1505

Z Area Map: 36W

Character Area: Uptown MN

Designation: High Density

Zoning: RA4-29

Parking Spaces: 385

Building ID A 1338

Building Name:

Address: 220 Forum Dr

Site Area (ha/ac): 0.57 / 1.42

GFA (m2/sq.ft): 20,118 / 216,555

Tenure: PCC

Storeys: 20

of Units: 236

Units per ha/ac: 412 / 167

FSI: 3.51

Centre ID: 1506

Z Area Map: 39E

Character Area: Streetsville CN

Designation: Medium Density

Zoning: RA1-31

Parking Spaces: 22

Building ID A 1340

Building Name:

Address: 56 Queen St S

Site Area (ha/ac): 0.12 / 0.31

GFA (m2/sq.ft): 712 / 7,668

Tenure: CDM

Storeys: 2

of Units: 6

Units per ha/ac: 48 / 20

FSI: 0.57

Centre ID: 1506

Z Area Map: 39E

Character Area: Streetsville CN

Designation: Medium Density

Zoning: RA1-31

Parking Spaces: 22

Building ID A 1339

Building Name:

Address: 52 Queen St S

Site Area (ha/ac): 0.12 / 0.30

GFA (m2/sq.ft): 711 / 7,650

Tenure: CDM

Storeys: 2

of Units: 6

Units per ha/ac: 50 / 20

FSI: 0.59

Centre ID: 1507

Z Area Map: 29

Character Area: DT Core

Designation: Downtown Mixed Use

Zoning: CC2-2

Parking Spaces: 769

Building ID A 1341

Building Name:

Address: 335 Rathburn Rd W

Site Area (ha/ac): 0.77 / 1.90

GFA (m2/sq.ft): 26,326 / 283,379

Tenure: PCC

Storeys: 22

of Units: 296

Units per ha/ac: 384 / 156

FSI: 3.42

Centre ID: 1507

Z Area Map: 29

Character Area: DT Core

Designation: Downtown Mixed Use

Zoning: CC2-2

Parking Spaces: 769

Building ID A 1975

Building Name:

Address: 339 Rathburn Rd W

Site Area (ha/ac): 0.63 / 1.56

GFA (m2/sq.ft): 24,783 / 266,766

Tenure: CDM

Storeys: 22

of Units: 352

Units per ha/ac: 559 / 226

FSI: 3.93

Residential Directory 2015: Apartment

Centre ID: 1509
Z Area Map: 8
Character Area: Port Credit CN
Designation: Mixed Use
Zoning: C4-37
Parking Spaces: 20

Building ID: A 1344
Building Name:
Address: 50 Port St E
Site Area (ha/ac): 0.11 / 0.26
GFA (m2/sq.ft): 1,886 / 20,306

Tenure: PCC
Storeys: 5
of Units: 16
Units per ha/ac: 150 / 61
FSI: 1.77

Centre ID: 1519
Z Area Map: 48E
Character Area: Malton NHD
Designation: High Density
Zoning: RA2-47
Parking Spaces: 223

Building ID: A 1355
Building Name:
Address: 7405 Goreway Dr
Site Area (ha/ac): 0.77 / 1.91
GFA (m2/sq.ft): 11,904 / 128,138

Tenure: PCC
Storeys: 7
of Units: 129
Units per ha/ac: 167 / 68
FSI: 1.54

Centre ID: 1522
Z Area Map: 37W
Character Area: East Credit NHD
Designation: High Density
Zoning: RA4-44
Parking Spaces: 330

Building ID: A 1362
Building Name:
Address: 830 Scollard Crt
Site Area (ha/ac): 0.50 / 1.24
GFA (m2/sq.ft): 5,473 / 58,910

Tenure: PCC
Storeys: 3
of Units: 54
Units per ha/ac: 108 / 44
FSI: 1.09

Centre ID: 1522
Z Area Map: 37W
Character Area: East Credit NHD
Designation: High Density
Zoning: RA4-44
Parking Spaces: 330

Building ID: A 1360
Building Name:
Address: 810 Scollard Crt
Site Area (ha/ac): 0.50 / 1.24
GFA (m2/sq.ft): 9,652 / 103,896

Tenure: PCC
Storeys: 13
of Units: 106
Units per ha/ac: 212 / 86
FSI: 1.93

Centre ID: 1536
Z Area Map: 57
Character Area: Churchill Meadows NHD
Designation: High Density
Zoning: RA1-37
Parking Spaces:

Building ID: A 1378
Building Name:
Address: 5705 Long Valley Rd
Site Area (ha/ac): 0.40 / 0.99
GFA (m2/sq.ft): 4,553 / 49,006

Tenure: PCC
Storeys: 4
of Units: 52
Units per ha/ac: 130 / 53
FSI: 1.14

Centre ID: 1536
Z Area Map: 57
Character Area: Churchill Meadows NHD
Designation: High Density
Zoning: RA1-37
Parking Spaces:

Building ID: A 1379
Building Name:
Address: 3075 Thomas St
Site Area (ha/ac): 0.40 / 0.99
GFA (m2/sq.ft): 4,553 / 49,006

Tenure: PCC
Storeys: 4
of Units: 52
Units per ha/ac: 130 / 53
FSI: 1.14

Centre ID: 1536
Z Area Map: 57
Character Area: Churchill Meadows NHD
Designation: High Density
Zoning: RA1-37
Parking Spaces:

Building ID: A 1380
Building Name:
Address: 3055 Thomas St
Site Area (ha/ac): 0.40 / 0.99
GFA (m2/sq.ft): 4,567 / 49,164

Tenure: PCC
Storeys: 4
of Units: 52
Units per ha/ac: 130 / 53
FSI: 1.14

Residential Directory 2015: Apartment

Centre ID: 1537 Z Area Map: 57 Character Area: Churchill Meadows NHD Designation: High Density Zoning: RA2-53 Parking Spaces:	Building ID: A 1382 Building Name: Address: 5170 Winston Churchill Blvd Site Area (ha/ac): 0.37 / 0.91 GFA (m2/sq.ft): 4,450 / 47,903	Tenure: PCC Storeys: 4 # of Units: 52 Units per ha/ac: 141 / 57 FSI: 1.20
Centre ID: 1537 Z Area Map: 57 Character Area: Churchill Meadows NHD Designation: High Density Zoning: RA2-53 Parking Spaces:	Building ID: A 1383 Building Name: Address: 5150 Winston Churchill Blvd Site Area (ha/ac): 0.38 / 0.94 GFA (m2/sq.ft): 4,564 / 49,126	Tenure: PCC Storeys: 4 # of Units: 64 Units per ha/ac: 168 / 68 FSI: 1.20
Centre ID: 1537 Z Area Map: 57 Character Area: Churchill Meadows NHD Designation: High Density Zoning: RA2-53 Parking Spaces:	Building ID: A 1384 Building Name: Address: 5100 Winston Churchill Blvd Site Area (ha/ac): 0.37 / 0.91 GFA (m2/sq.ft): 4,450 / 47,903	Tenure: PCC Storeys: 4 # of Units: 52 Units per ha/ac: 141 / 57 FSI: 1.20
Centre ID: 1538 Z Area Map: 22 Character Area: DT Core Designation: Downtown Mixed Use Zoning: CC2{2} Parking Spaces: 402	Building ID: A 1386 Building Name: Solstice II (ONYX Tower) Address: 223 Webb Dr Site Area (ha/ac): 0.25 / 0.62 GFA (m2/sq.ft): 29,462 / 317,137	Tenure: PCC Storeys: 36 # of Units: 353 Units per ha/ac: 1396 / 565 FSI: 11.65
Centre ID: 1547 Z Area Map: 10 Character Area: Clarkson Village CN Designation: High Density Zoning: RA4-23 Parking Spaces: 428	Building ID: A 1401 Building Name: Address: 1055 Southdown Rd Site Area (ha/ac): 0.64 / 1.59 GFA (m2/sq.ft): 21,342 / 229,730	Tenure: PCC Storeys: 18 # of Units: 228 Units per ha/ac: 355 / 144 FSI: 3.32
Centre ID: 1565 Z Area Map: 8 Character Area: Port Credit CN Designation: Mixed Use Zoning: C4-2 Parking Spaces: 362	Building ID: A 1781 Building Name: Credit Village Square Address: 150 Lakeshore Rd W Site Area (ha/ac): 0.73 / 1.80 GFA (m2/sq.ft): 20,574 / 221,459	Tenure: RNTL Storeys: 19 # of Units: 267 Units per ha/ac: 366 / 148 FSI: 2.82
Centre ID: 1578 Z Area Map: 8 Character Area: Port Credit CN Designation: Mixed Use Zoning: C4-27 Parking Spaces: 175	Building ID: A 1795 Building Name: Harbourview Apts Address: 5/ 132, 136, 138/ 6 Ann St/ Lakeshore Rd E/ Hurontario Site Area (ha/ac): 0.37 / 0.91 GFA (m2/sq.ft): 9,347 / 100,614	Tenure: RNTL Storeys: 20 # of Units: 135 Units per ha/ac: 365 / 148 FSI: 2.53

Residential Directory 2015: Apartment

Centre ID: 1590

Z Area Map: 8

Character Area: Port Credit CN

Designation: Mixed Use

Zoning: C4-19

Parking Spaces: 91

Building ID A 1808

Building Name: The Waterside Inn & Residences

Address: 15 Stavebank Rd S

Site Area (ha/ac): 0.31 / 0.76

GFA (m2/sq.ft): 8,690 / 93,541

Tenure: RNTL

Storeys: 14

of Units: 86

Units per ha/ac: 280 / 113

FSI: 2.83

Centre ID: 1603

Z Area Map: 39E

Character Area: Streetsville CN

Designation: Mixed Use

Zoning: C4-40

Parking Spaces: 60

Building ID A 1823

Building Name: Centennial Towers

Address: 190 Queen St S

Site Area (ha/ac): 0.28 / 0.69

GFA (m2/sq.ft): 3,517 / 37,855

Tenure: RNTL

Storeys: 5

of Units: 43

Units per ha/ac: 154 / 62

FSI: 1.26

Centre ID: 1604

Z Area Map: 39E

Character Area: Streetsville CN

Designation: Mixed Use

Zoning: C4-41

Parking Spaces: 36

Building ID A 1824

Building Name: 200 Queen Street Apartment

Address: 194, 200 Queen St S

Site Area (ha/ac): 0.24 / 0.59

GFA (m2/sq.ft): 4,093 / 44,058

Tenure: RNTL

Storeys: 5

of Units: 42

Units per ha/ac: 174 / 71

FSI: 1.70

Centre ID: 1610

Z Area Map: 22

Character Area: DT Core

Designation: Downtown Mixed Use

Zoning: H-CC2{2}

Parking Spaces: 1110

Building ID A 1830

Building Name: Enfield Place

Address: 265, 285 Enfield Pl

Site Area (ha/ac): 1.87 / 4.63

GFA (m2/sq.ft): 52,501 / 565,135

Tenure: PCC

Storeys: 22

of Units: 514

Units per ha/ac: 274 / 111

FSI: 2.80

Centre ID: 1692

Z Area Map: 38W

Character Area: Streetsville CN

Designation: High Density

Zoning: RA2-50

Parking Spaces: 31

Building ID A 1918

Building Name: Creditview Apartment

Address: 16 Main St

Site Area (ha/ac): 0.20 / 0.49

GFA (m2/sq.ft): 2,888 / 31,084

Tenure: RNTL

Storeys: 5

of Units: 33

Units per ha/ac: 165 / 67

FSI: 1.44

Centre ID: 1693

Z Area Map: 8

Character Area: Port Credit CN

Designation: High Density

Zoning: RA5-27

Parking Spaces: 266

Building ID A 1919

Building Name: The Century Park Apartments

Address: 70 Park St E

Site Area (ha/ac): 0.46 / 1.14

GFA (m2/sq.ft): 18,357 / 197,600

Tenure: RNTL

Storeys: 27

of Units: 214

Units per ha/ac: 465 / 188

FSI: 3.99

Centre ID: 1694

Z Area Map: 22

Character Area: Cooksville NHD (West)

Designation: High Density

Zoning: RA4-15

Parking Spaces: 155

Building ID A 1920

Building Name: Tatro Pathways Non-Profit

Address: 3015 Parkerhill Rd

Site Area (ha/ac): 0.61 / 1.51

GFA (m2/sq.ft): 13,322 / 143,401

Tenure: RNTL-PRIVNP

Storeys: 13

of Units: 155

Units per ha/ac: 254 / 103

FSI: 2.18

Residential Directory 2015: Apartment

Centre ID: 1695
Z Area Map: 8
Character Area: Port Credit CN
Designation: High Density
Zoning: RA2-33
Parking Spaces: 153

Building ID: A 1921
Building Name: The Regatta
Address: 65 Port St E
Site Area (ha/ac): 0.57 / 1.41
GFA (m2/sq.ft): 15,718 / 169,193

Tenure: PCC
Storeys: 6
of Units: 79
Units per ha/ac: 138 / 56
FSI: 2.75

Centre ID: 1699
Z Area Map: 29
Character Area: Uptown MN
Designation: High Density
Zoning: RA5-29
Parking Spaces: 700

Building ID: A 1925
Building Name: Skymark West
Address: 25 Kingsbridge Garden Cir
Site Area (ha/ac): 1.83 / 4.53
GFA (m2/sq.ft): 49,440 / 532,185

Tenure: PCC
Storeys: 34
of Units: 388
Units per ha/ac: 212 / 86
FSI: 2.70

Centre ID: 1700
Z Area Map: 22
Character Area: DT Core
Designation: Downtown Mixed Use
Zoning: CC2{2}
Parking Spaces: 809

Building ID: A 1926
Building Name: No. 1 City Centre
Address: 1 Elm Dr W
Site Area (ha/ac): 0.45 / 1.11
GFA (m2/sq.ft): 29,062 / 312,831

Tenure: PCC
Storeys: 31
of Units: 357
Units per ha/ac: 794 / 321
FSI: 6.46

Centre ID: 1700
Z Area Map: 22
Character Area: DT Core
Designation: Downtown Mixed Use
Zoning: CC2{2}
Parking Spaces: 809

Building ID: A 1927
Building Name: No. 1 City Centre
Address: 33 Elm Dr W
Site Area (ha/ac): 0.65 / 1.61
GFA (m2/sq.ft): 27,163 / 292,390

Tenure: PCC
Storeys: 29
of Units: 361
Units per ha/ac: 555 / 225
FSI: 4.17

Centre ID: 1701
Z Area Map: 22
Character Area: DT Core
Designation: Downtown Mixed Use
Zoning: CC2{2}
Parking Spaces: 1205

Building ID: A 1930
Building Name: Solstice One
Address: 225 Webb Dr
Site Area (ha/ac): 0.41 / 1.01
GFA (m2/sq.ft): 32,877 / 353,897

Tenure: PCC
Storeys: 37
of Units: 377
Units per ha/ac: 926 / 375
FSI: 8.08

Centre ID: 1701
Z Area Map: 22
Character Area: DT Core
Designation: Downtown Mixed Use
Zoning: CC2{2}
Parking Spaces: 1205

Building ID: A 1929
Building Name: City Gate 2
Address: 220 Burnhamthorpe Rd W
Site Area (ha/ac): 0.33 / 0.81
GFA (m2/sq.ft): 30,657 / 330,000

Tenure: PCC
Storeys: 35
of Units: 344
Units per ha/ac: 1053 / 426
FSI: 9.38

Centre ID: 1701
Z Area Map: 22
Character Area: DT Core
Designation: Downtown Mixed Use
Zoning: CC2{2}
Parking Spaces: 1205

Building ID: A 1928
Building Name: City Gate 1
Address: 3939 Duke of York Blvd
Site Area (ha/ac): 0.35 / 0.86
GFA (m2/sq.ft): 25,730 / 276,964

Tenure: PCC
Storeys: 35
of Units: 329
Units per ha/ac: 950 / 384
FSI: 7.43

Residential Directory 2015: Apartment

Centre ID: 1702

Z Area Map: 8

Character Area: Port Credit CN

Designation: Mixed Use

Zoning: C4-3

Parking Spaces: 352

Building ID A 1931

Building Name: Port Credit Village

Address: 80 Port St E

Site Area (ha/ac): 0.51 / 1.27

GFA (m2/sq.ft): 13,365 / 143,864

Tenure: PCC

Storeys: 6

of Units: 97

Units per ha/ac: 189 / 76

FSI: 2.60

Centre ID: 1704

Z Area Map: 29

Character Area: DT Core

Designation: Downtown Mixed Use

Zoning: CC2{1}

Parking Spaces: 854

Building ID A 1937

Building Name: The Capital

Address: 4080/ 320 Living Arts Dr/ City Centre Dr

Site Area (ha/ac): 0.39 / 0.97

GFA (m2/sq.ft): 29,484 / 317,377

Tenure: PCC

Storeys: 30

of Units: 378

Units per ha/ac: 967 / 391

FSI: 7.54

Centre ID: 1704

Z Area Map: 29

Character Area: DT Core

Designation: Downtown Mixed Use

Zoning: CC2{1}

Parking Spaces: 854

Building ID A 1936

Building Name: The Capital

Address: 4090/ 330 Living Arts Dr/ Princess Royal Dr

Site Area (ha/ac): 0.56 / 1.37

GFA (m2/sq.ft): 34,994 / 376,685

Tenure: PCC

Storeys: 30

of Units: 373

Units per ha/ac: 671 / 271

FSI: 6.29

Centre ID: 1707

Z Area Map: 29

Character Area: DT Core

Designation: Downtown Mixed Use

Zoning: CC2{1}

Parking Spaces: 428

Building ID A 1940

Building Name: One Park Tower

Address: 388 Prince of Wales Dr

Site Area (ha/ac): 0.63 / 1.56

GFA (m2/sq.ft): 37,435 / 402,956

Tenure: PCC

Storeys: 38

of Units: 406

Units per ha/ac: 644 / 261

FSI: 5.94

Centre ID: 1708

Z Area Map: 22

Character Area: DT Core

Designation: Downtown Mixed Use

Zoning: CC2{2}

Parking Spaces: 349

Building ID A 1941

Building Name: Tiara II

Address: 208 Enfield Pl

Site Area (ha/ac): 0.32 / 0.78

GFA (m2/sq.ft): 24,530 / 264,046

Tenure: PCC

Storeys: 36

of Units: 280

Units per ha/ac: 884 / 358

FSI: 7.74

Centre ID: 1710

Z Area Map: 29

Character Area: DT Core

Designation: Downtown Mixed Use

Zoning: CC2{1}

Parking Spaces: 596

Building ID A 1944

Building Name:

Address: 383 Prince of Wales Dr

Site Area (ha/ac): 0.41 / 1.01

GFA (m2/sq.ft): 4,858 / 52,290

Tenure: PCC

Storeys: 3

of Units: 32

Units per ha/ac: 78 / 32

FSI: 1.19

Centre ID: 1710

Z Area Map: 29

Character Area: DT Core

Designation: Downtown Mixed Use

Zoning: CC2{1}

Parking Spaces: 596

Building ID A 1943

Building Name: Chicago Tower

Address: 385 Prince of Wales Dr

Site Area (ha/ac): 0.41 / 1.01

GFA (m2/sq.ft): 32,965 / 354,846

Tenure: PCC

Storeys: 36

of Units: 453

Units per ha/ac: 1108 / 448

FSI: 8.06

Residential Directory 2015: Apartment

Centre ID: 1712

Z Area Map: 7

Character Area: Port Credit CN

Designation: High Density

Zoning: RA5-38

Parking Spaces: 462

Building ID A 1946

Building Name:

Address: 1 Hurontario St

Site Area (ha/ac): 0.52 / 1.28

GFA (m2/sq.ft): 26,289 / 282,982

Tenure: PCC

Storeys: 22

of Units: 214

Units per ha/ac: 414 / 168

FSI: 5.08

Centre ID: 1743

Z Area Map: 57

Character Area: Churchill Meadows NHD

Designation: High Density

Zoning: RA2-54

Parking Spaces: 57

Building ID A 1955

Building Name: VIVA MISSISSAUGA

Address: 5575 Bonnie St

Site Area (ha/ac): 0.68 / 1.69

GFA (m2/sq.ft): 12,935 / 139,234

Tenure: RNTL

Storeys: 6

of Units: 93

Units per ha/ac: 136 / 55

FSI: 1.89

Centre ID: 1747

Z Area Map: 29

Character Area: DT Core

Designation: Downtown Mixed Use

Zoning: CC2(1)

Parking Spaces: 712

Building ID A 1956

Building Name: LIME LIGHT Phase II

Address: 360/4188 Square One Dr/Living Arts Dr

Site Area (ha/ac): 0.30 / 0.74

GFA (m2/sq.ft): 28,309 / 304,720

Tenure: PCC

Storeys: 32

of Units: 354

Units per ha/ac: 1180 / 478

FSI: 9.44

Centre ID: 1747

Z Area Map: 29

Character Area: DT Core

Designation: Downtown Mixed Use

Zoning: CC2(1)

Parking Spaces: 712

Building ID A 1958

Building Name: LIME LIGHT Phase III

Address: 370 Square One Dr

Site Area (ha/ac): 0.04 / 0.10

GFA (m2/sq.ft): 4,298 / 46,265

Tenure: PCC

Storeys: 3

of Units: 28

Units per ha/ac: 699 / 283

FSI: 10.73

Centre ID: 1747

Z Area Map: 29

Character Area: DT Core

Designation: Downtown Mixed Use

Zoning: CC2(1)

Parking Spaces: 712

Building ID A 1957

Building Name: LIME LIGHT Phase I

Address: 365/4188 Prince of Wales Dr/Living Arts Dr

Site Area (ha/ac): 0.30 / 0.74

GFA (m2/sq.ft): 20,194 / 217,371

Tenure: PCC

Storeys: 22

of Units: 236

Units per ha/ac: 787 / 318

FSI: 6.73

Centre ID: 1748

Z Area Map: 21

Character Area: Mississauga Valleys NHD

Designation: High Density

Zoning: RA4-26

Parking Spaces: 263

Building ID A 1959

Building Name:

Address: 570 Lolita Gdns

Site Area (ha/ac): 1.12 / 2.76

GFA (m2/sq.ft): 14,905 / 160,441

Tenure: PCC

Storeys: 4

of Units: 180

Units per ha/ac: 161 / 65

FSI: 1.34

Centre ID: 1749

Z Area Map: 29

Character Area: DT Core

Designation: Downtown Mixed Use

Zoning: CC4-3

Parking Spaces: 1387

Building ID A 1962

Building Name: Parkside Village Phase I

Address: 4099 Brickstone Mews

Site Area (ha/ac): 0.25 / 0.62

GFA (m2/sq.ft): 28,403 / 305,738

Tenure: PCC

Storeys: 36

of Units: 305

Units per ha/ac: 1215 / 492

FSI: 11.32

Residential Directory 2015: Apartment

Centre ID: 1749

Z Area Map: 29

Character Area: DT Core

Designation: Downtown Mixed Use

Zoning: CC4-3

Parking Spaces: 1387

Building ID: A 1961

Building Name: Parkside Village Phase I

Address: 4065 Brickstone Mews

Site Area (ha/ac): 0.34 / 0.84

GFA (m2/sq.ft): 23,678 / 254,874

Tenure: PCC

Storeys: 36

of Units: 299

Units per ha/ac: 880 / 356

FSI: 6.97

Centre ID: 1749

Z Area Map: 29

Character Area: DT Core

Designation: Downtown Mixed Use

Zoning: CC4-3

Parking Spaces: 1387

Building ID: A 1960

Building Name: Parkside Village Phase II

Address: 4070 Confederation Pky

Site Area (ha/ac): 0.26 / 0.64

GFA (m2/sq.ft): 33,310 / 358,559

Tenure: PCC

Storeys: 45

of Units: 454

Units per ha/ac: 1749 / 708

FSI: 12.83

Centre ID: 1758

Z Area Map: 22

Character Area: DT Core

Designation: Downtown Mixed Use

Zoning: CC2(1)

Parking Spaces: 395

Building ID: A 1963

Building Name:

Address: 3985 Grand Park Dr

Site Area (ha/ac): 0.31 / 0.78

GFA (m2/sq.ft): 28,975 / 311,894

Tenure: PCC

Storeys: 28

of Units: 322

Units per ha/ac: 1026 / 415

FSI: 9.23

Centre ID: 1759

Z Area Map: 30

Character Area: East Credit NHD

Designation: High Density

Zoning: RA3-28

Parking Spaces: 272

Building ID: A 1965

Building Name:

Address: 1555 South Parade Crt

Site Area (ha/ac): 0.48 / 1.17

GFA (m2/sq.ft): 11,548 / 124,305

Tenure: RNTL

Storeys: 12

of Units: 125

Units per ha/ac: 263 / 106

FSI: 2.43

Centre ID: 1761

Z Area Map: 8

Character Area: Applewood NHD

Designation: Medium Density

Zoning: RA1-13

Parking Spaces: 19

Building ID: A 1967

Building Name: Terraces on Bloor

Address: 960 Bloor St

Site Area (ha/ac): 0.24 / 0.60

GFA (m2/sq.ft): 954 / 10,269

Tenure: PCC

Storeys: 2

of Units: 12

Units per ha/ac: 50 / 20

FSI: 0.39

Centre ID: 1764

Z Area Map: 44W

Character Area: Meadowvale Village NHD

Designation: Medium Density

Zoning: RM4-69

Parking Spaces: 82

Building ID: A 1970

Building Name:

Address: 6760/6766 McLaughlin Rd

Site Area (ha/ac): 0.25 / 0.62

GFA (m2/sq.ft): 1,678 / 18,064

Tenure: CDM

Storeys: 3

of Units: 12

Units per ha/ac: 48 / 19

FSI: 0.67

Centre ID: 1764

Z Area Map: 44W

Character Area: Meadowvale Village NHD

Designation: Medium Density

Zoning: RM4-69

Parking Spaces: 82

Building ID: A 1971

Building Name:

Address: 6750/6756 McLaughlin Rd

Site Area (ha/ac): 0.25 / 0.62

GFA (m2/sq.ft): 1,825 / 19,641

Tenure: CDM

Storeys: 3

of Units: 12

Units per ha/ac: 48 / 19

FSI: 0.73

Residential Directory 2015: Apartment

Centre ID: 1764
Z Area Map: 44W
Character Area: Meadowvale Village NHD
Designation: Medium Density
Zoning: RM4-69
Parking Spaces: 82

Building ID: A 1969
Building Name:
Address: 6780/6786 McLaughlin Rd
Site Area (ha/ac): 0.25 / 0.62
GFA (m2/sq.ft): 1,616 / 17,400

Tenure: CDM
Storeys: 3
of Units: 12
Units per ha/ac: 48 / 19
FSI: 0.64

Centre ID: 1767
Z Area Map: 37E
Character Area: Uptown MN
Designation: High Density
Zoning: RA5-41
Parking Spaces: 583

Building ID: A 1974
Building Name:
Address: 55 Eglinton Ave W
Site Area (ha/ac): 0.28 / 0.69
GFA (m2/sq.ft): 17,225 / 185,411

Tenure: CDM
Storeys: 24
of Units: 212
Units per ha/ac: 763 / 309
FSI: 6.20

Centre ID: 1767
Z Area Map: 37E
Character Area: Uptown MN
Designation: High Density
Zoning: RA5-41
Parking Spaces: 583

Building ID: A 1973
Building Name:
Address: 75 Eglinton Ave W
Site Area (ha/ac): 0.28 / 0.69
GFA (m2/sq.ft): 20,220 / 217,657

Tenure: CDM
Storeys: 28
of Units: 251
Units per ha/ac: 904 / 366
FSI: 7.28

Centre ID: 1769
Z Area Map: 23
Character Area: Erindale NHD
Designation: High Density
Zoning: RA1-1
Parking Spaces: 79

Building ID: A 1976
Building Name:
Address: 1055 Forestwood Dr
Site Area (ha/ac): 0.97 / 2.40
GFA (m2/sq.ft): 7,160 / 77,072

Tenure: PCC
Storeys: 4
of Units: 56
Units per ha/ac: 58 / 23
FSI: 0.74

Centre ID: 1771
Z Area Map: 57
Character Area: Churchill Meadows NHD
Designation: High Density
Zoning: RA1-33
Parking Spaces: 242

Building ID: A 1978
Building Name:
Address: 5035 Harvard Rd
Site Area (ha/ac): 0.52 / 1.28
GFA (m2/sq.ft): 5,391 / 58,026

Tenure: CDM
Storeys: 4
of Units: 63
Units per ha/ac: 122 / 49
FSI: 1.04

Centre ID: 1771
Z Area Map: 57
Character Area: Churchill Meadows NHD
Designation: High Density
Zoning: RA1-33
Parking Spaces: 242

Building ID: A 1977
Building Name:
Address: 5025 Harvard Rd
Site Area (ha/ac): 0.52 / 1.28
GFA (m2/sq.ft): 5,458 / 58,755

Tenure: CDM
Storeys: 4
of Units: 60
Units per ha/ac: 116 / 47
FSI: 1.05

Centre ID: 1771
Z Area Map: 57
Character Area: Churchill Meadows NHD
Designation: High Density
Zoning: RA1-33
Parking Spaces: 242

Building ID: A 1979
Building Name:
Address: 5005 Harvard Rd
Site Area (ha/ac): 0.52 / 1.28
GFA (m2/sq.ft): 4,856 / 52,270

Tenure: CDM
Storeys: 4
of Units: 55
Units per ha/ac: 106 / 43
FSI: 0.94

Residential Directory 2015: Apartment

Centre ID: 1772

Z Area Map: 29

Character Area: DT Core

Designation: Downtown Mixed Use

Zoning: CC4-4

Parking Spaces: 1208

Building ID A 1982

Building Name: Parkside Village - Tower B

Address: 510 Curran Place

Site Area (ha/ac): 0.18 / 0.45

GFA (m2/sq.ft): 36,535 / 393,271

Tenure: CDM

Storeys: 42

of Units: 420

Units per ha/ac: 2296 / 929

FSI: 19.98

Centre ID: 1772

Z Area Map: 29

Character Area: DT Core

Designation: Downtown Mixed Use

Zoning: CC4-4

Parking Spaces: 1208

Building ID A 1980

Building Name: Parkside Village - Tower A

Address: 4011 Brickstone Mews

Site Area (ha/ac): 0.51 / 1.27

GFA (m2/sq.ft): 49,052 / 528,009

Tenure: CDM

Storeys: 48

of Units: 592

Units per ha/ac: 1151 / 466

FSI: 9.54

Centre ID: 1776

Z Area Map: 25

Character Area: Erin Mills NHD

Designation: High Density

Zoning: RA1-41

Parking Spaces: 230

Building ID A 1981

Building Name:

Address: 3170 Erin Mills Pky

Site Area (ha/ac): 1.10 / 2.71

GFA (m2/sq.ft): 15,904 / 171,195

Tenure: CDM

Storeys: 5

of Units: 150

Units per ha/ac: 137 / 55

FSI: 1.45

Residential Directory 2015: Mixed Residential/Retail

Centre ID: 1551 Z Area Map: 6 Character Area: Lakeview NHD Designation: Mixed Use Zoning: C4 Parking Spaces: 6	Building ID: MIX 1407 Address: 785 Lakeshore Rd E Site Area (ha/ac): 0.04 / 0.10 Res GFA (m2/sqft) 120 / 1,292 Ret GFA (m2/sqft): 120 / 1,292	Tenure Res/Ret: RNTL / Storeys Total: 2 # of Units Res/Ret 5 / 1 Res Units per ha/ 125 / 51 Ret Units per ha/ 25 / 10 FSI: 0.60
Centre ID: 1551 Z Area Map: 6 Character Area: Lakeview NHD Designation: Mixed Use Zoning: C4 Parking Spaces: 6	Building ID: MIX 1406 Address: 789, 791 Lakeshore Rd E Site Area (ha/ac): 0.37 / 0.91 Res GFA (m2/sqft) 140 / 1,511 Ret GFA (m2/sqft): 140 / 1,511	Tenure Res/Ret: RNTL / Freehold Storeys Total: 2 # of Units Res/Ret 3 / 1 Res Units per ha/ 8 / 3 Ret Units per ha/ 3 / 1 FSI: 0.08
Centre ID: 1552 Z Area Map: 6 Character Area: Lakeview NHD Designation: Mixed Use Zoning: C4 Parking Spaces:	Building ID: MIX 1408 Address: 795 Lakeshore Rd E Site Area (ha/ac): 0.36 / 0.89 Res GFA (m2/sqft) 128 / 1,381 Ret GFA (m2/sqft): 128 / 1,381	Tenure Res/Ret: RNTL / RNTL Storeys Total: 2 # of Units Res/Ret 2 / 4 Res Units per ha/ 6 / 2 Ret Units per ha/ 11 / 4 FSI: 0.07
Centre ID: 1553 Z Area Map: 6 Character Area: Lakeview NHD Designation: Mixed Use Zoning: C4 Parking Spaces:	Building ID: MIX 1769 Address: 797 Lakeshore Rd E Site Area (ha/ac): 0.36 / 0.89 Res GFA (m2/sqft) 158 / 1,704 Ret GFA (m2/sqft): 158 / 1,704	Tenure Res/Ret: RNTL / RNTL Storeys Total: 2 # of Units Res/Ret 2 / 1 Res Units per ha/ 6 / 2 Ret Units per ha/ 3 / 1 FSI: 0.09
Centre ID: 1554 Z Area Map: 6 Character Area: Lakeview NHD Designation: Mixed Use Zoning: C4 Parking Spaces:	Building ID: MIX 1770 Address: 803 Lakeshore Rd E Site Area (ha/ac): 0.45 / 1.11 Res GFA (m2/sqft) 156 / 1,677 Ret GFA (m2/sqft): 156 / 1,677	Tenure Res/Ret: RNTL / RNTL Storeys Total: 2 # of Units Res/Ret 3 / 1 Res Units per ha/ 7 / 3 Ret Units per ha/ 2 / 1 FSI: 0.07
Centre ID: 1555 Z Area Map: 6 Character Area: Lakeview NHD Designation: Mixed Use Zoning: C4-12 Parking Spaces:	Building ID: MIX 1771 Address: 901 Lakeshore Rd E Site Area (ha/ac): 0.03 / 0.08 Res GFA (m2/sqft) 93 / 1,004 Ret GFA (m2/sqft): 93 / 1,004	Tenure Res/Ret: RNTL / RNTL Storeys Total: 2 # of Units Res/Ret 1 / 1 Res Units per ha/ 29 / 12 Ret Units per ha/ 29 / 12 FSI: 0.55
Centre ID: 1556 Z Area Map: 6 Character Area: Lakeview NHD Designation: Mixed Use Zoning: C4 Parking Spaces: 2	Building ID: MIX 1772 Address: 925 Lakeshore Rd E Site Area (ha/ac): 0.04 / 0.10 Res GFA (m2/sqft) 94 / 1,012 Ret GFA (m2/sqft): 94 / 1,012	Tenure Res/Ret: Freehold / Freehold Storeys Total: 2 # of Units Res/Ret 1 / 1 Res Units per ha/ 25 / 10 Ret Units per ha/ 25 / 10 FSI: 0.47

Residential Directory 2015: Mixed Residential/Retail

Centre ID: 1557 Z Area Map: 6 Character Area: Lakeview NHD Designation: Mixed Use Zoning: C4 Parking Spaces:	Building ID MIX 1773 Address: 931 Lakeshore Rd E Site Area (ha/ac): 0.03 / 0.07 Res GFA (m2/sqft) 78 / 844 Ret GFA (m2/sqft): 78 / 844	Tenure Res/Ret: Freehold / Freehold Storeys Total: 2 # of Units Res/Ret 1 / 1 Res Units per ha/ 33 / 13 Ret Units per ha/ 33 / 13 FSI: 0.52
Centre ID: 1558 Z Area Map: 22 Character Area: DT Cooksville Designation: Mixed Use Zoning: C4 Parking Spaces: 16	Building ID MIX 1774 Address: 105, 107/ 3004-3010 Dundas St W/ Novar Rd Site Area (ha/ac): 0.10 / 0.25 Res GFA (m2/sqft) 329 / 3,541 Ret GFA (m2/sqft): 329 / 3,541	Tenure Res/Ret: RNTL / RNTL Storeys Total: 2 # of Units Res/Ret 1 / 5 Res Units per ha/ 10 / 4 Ret Units per ha/ 50 / 20 FSI: 0.66
Centre ID: 1559 Z Area Map: 21 Character Area: DT Cooksville Designation: Mixed Use Zoning: C4 Parking Spaces: 76	Building ID MIX 1775 Address: 3055-3075 Hurontario St Site Area (ha/ac): 0.37 / 0.90 Res GFA (m2/sqft) 2,091 / 22,503 Ret GFA (m2/sqft): 1,045 / 11,251	Tenure Res/Ret: Freehold/RNTL / Freehold/RNTL Storeys Total: 3 # of Units Res/Ret 22 / 11 Res Units per ha/ 60 / 24 Ret Units per ha/ 30 / 12 FSI: 0.86
Centre ID: 1560 Z Area Map: 21 Character Area: DT Cooksville Designation: Mixed Use Zoning: C4 Parking Spaces: 87	Building ID MIX 1776 Address: 99-131 Dundas St E Site Area (ha/ac): 0.50 / 1.24 Res GFA (m2/sqft) 1,382 / 14,876 Ret GFA (m2/sqft): 1,382 / 14,876	Tenure Res/Ret: RNTL / Freehold/RNTL Storeys Total: 2 # of Units Res/Ret 9 / 22 Res Units per ha/ 18 / 7 Ret Units per ha/ 44 / 18 FSI: 0.55
Centre ID: 1561 Z Area Map: 22 Character Area: DT Cooksville Designation: Mixed Use Zoning: C4 Parking Spaces: 52	Building ID MIX 1777 Address: 59-77 Dundas St W Site Area (ha/ac): 0.25 / 0.62 Res GFA (m2/sqft) 887 / 9,548 Ret GFA (m2/sqft): 887 / 9,548	Tenure Res/Ret: RNTL / Freehold/RNTL Storeys Total: 2 # of Units Res/Ret 9 / 11 Res Units per ha/ 36 / 15 Ret Units per ha/ 44 / 18 FSI: 0.71
Centre ID: 1562 Z Area Map: 22 Character Area: DT Cooksville Designation: Mixed Use Zoning: C4 Parking Spaces:	Building ID MIX 1778 Address: 113 Dundas St W Site Area (ha/ac): 0.10 / 0.25 Res GFA (m2/sqft) 354 / 3,805 Ret GFA (m2/sqft): 354 / 3,805	Tenure Res/Ret: Freehold/RNTL / RNTL Storeys Total: 2 # of Units Res/Ret 2 / 1 Res Units per ha/ 20 / 8 Ret Units per ha/ 10 / 4 FSI: 0.71

Residential Directory 2015: Mixed Residential/Retail

Centre ID: 1563 Z Area Map: 15 Character Area: DT Cooksville Designation: Mixed Use Zoning: C4-9 Parking Spaces: 15	Building ID MIX 1779 Address: 64 Dundas St W Site Area (ha/ac): 0.10 / 0.25 Res GFA (m2/sqft) 236 / 2,537 Ret GFA (m2/sqft): 236 / 2,537	Tenure Res/Ret: RNTL / RNTL Storeys Total: 2 # of Units Res/Ret 2 / 3 Res Units per ha/ 20 / 8 Ret Units per ha/ 30 / 12 FSI: 0.47
Centre ID: 1564 Z Area Map: 7 Character Area: Port Credit NHD (East) Designation: Mixed Use Zoning: C4 Parking Spaces: 60	Building ID MIX 1780 Address: 187-205 Lakeshore Rd E Site Area (ha/ac): 0.48 / 1.19 Res GFA (m2/sqft) 2,507 / 26,989 Ret GFA (m2/sqft): 2,507 / 26,989	Tenure Res/Ret: RNTL / RNTL Storeys Total: 2 # of Units Res/Ret 34 / 14 Res Units per ha/ 71 / 29 Ret Units per ha/ 29 / 12 FSI: 1.04
Centre ID: 1566 Z Area Map: 8 Character Area: Port Credit NHD (West) Designation: Mixed Use Zoning: C4 Parking Spaces: 3	Building ID MIX 1782 Address: 366, 368/ 1 Lakeshore Rd W/ Broadview Ave Site Area (ha/ac): 0.07 / 0.17 Res GFA (m2/sqft) / Ret GFA (m2/sqft): /	Tenure Res/Ret: RNTL / Freehold/Other Storeys Total: 2 # of Units Res/Ret 4 / 3 Res Units per ha/ 57 / 23 Ret Units per ha/ 43 / 17 FSI:
Centre ID: 1567 Z Area Map: 8 Character Area: Port Credit NHD (West) Designation: Mixed Use Zoning: C4 Parking Spaces: 4	Building ID MIX 1783 Address: 362, 364 Lakeshore Rd W Site Area (ha/ac): 0.05 / 0.12 Res GFA (m2/sqft) / Ret GFA (m2/sqft): /	Tenure Res/Ret: RNTL / RNTL Storeys Total: 2 # of Units Res/Ret 5 / 2 Res Units per ha/ 100 / 40 Ret Units per ha/ 40 / 16 FSI:
Centre ID: 1568 Z Area Map: 8 Character Area: Port Credit NHD (West) Designation: Mixed Use Zoning: C4 Parking Spaces: 24	Building ID MIX 1784 Address: 354, 356, 360 Lakeshore Rd W Site Area (ha/ac): 0.20 / 0.49 Res GFA (m2/sqft) / Ret GFA (m2/sqft): /	Tenure Res/Ret: RNTL / RNTL Storeys Total: 2 # of Units Res/Ret 8 / 4 Res Units per ha/ 40 / 16 Ret Units per ha/ 20 / 8 FSI:
Centre ID: 1569 Z Area Map: 8 Character Area: Port Credit NHD (West) Designation: Mixed Use Zoning: C4 Parking Spaces:	Building ID MIX 1785 Address: 308, 310, 312 Lakeshore Rd W Site Area (ha/ac): 0.05 / 0.12 Res GFA (m2/sqft) / Ret GFA (m2/sqft): /	Tenure Res/Ret: RNTL / RNTL Storeys Total: 2 # of Units Res/Ret 4 / 3 Res Units per ha/ 80 / 32 Ret Units per ha/ 60 / 24 FSI:

Residential Directory 2015: Mixed Residential/Retail

Centre ID: 1570 Z Area Map: 8 Character Area: Port Credit NHD (West) Designation: Mixed Use Zoning: C4 Parking Spaces:	Building ID: MIX 1786 Address: 3 Benson Ave Site Area (ha/ac): 0.04 / 0.10 Res GFA (m2/sqft) / Ret GFA (m2/sqft): /	Tenure Res/Ret: RNTL / RNTL Storeys Total: 2 # of Units Res/Ret 2 / 2 Res Units per ha/ 50 / 20 Ret Units per ha/ 50 / 20 FSI:
Centre ID: 1571 Z Area Map: 8 Character Area: Port Credit NHD (West) Designation: Mixed Use Zoning: C4 Parking Spaces: 12	Building ID: MIX 1787 Address: 296, 298, 300 Lakeshore Rd W Site Area (ha/ac): 0.07 / 0.17 Res GFA (m2/sqft) 310 / 3,341 Ret GFA (m2/sqft): 310 / 3,341	Tenure Res/Ret: RNTL / RNTL Storeys Total: 2 # of Units Res/Ret 3 / 3 Res Units per ha/ 43 / 17 Ret Units per ha/ 43 / 17 FSI: 0.89
Centre ID: 1572 Z Area Map: 39E Character Area: Streetsville NHD Designation: Low Density I Zoning: R3 Parking Spaces: 10	Building ID: MIX 1788 Address: 370 Queen St S Site Area (ha/ac): 0.17 / 0.42 Res GFA (m2/sqft) 210 / 2,262 Ret GFA (m2/sqft): 254 / 2,733	Tenure Res/Ret: RNTL / Freehold Storeys Total: 2 # of Units Res/Ret 1 / 1 Res Units per ha/ 6 / 2 Ret Units per ha/ 6 / 2 FSI: 0.27
Centre ID: 1573 Z Area Map: 8 Character Area: Port Credit NHD (West) Designation: Mixed Use Zoning: C4 Parking Spaces: 8	Building ID: MIX 1789 Address: 294 Lakeshore Rd W Site Area (ha/ac): 0.03 / 0.08 Res GFA (m2/sqft) / Ret GFA (m2/sqft): /	Tenure Res/Ret: Freehold / RNTL Storeys Total: 2 # of Units Res/Ret 1 / 1 Res Units per ha/ 31 / 13 Ret Units per ha/ 31 / 13 FSI: 0.66
Centre ID: 1574 Z Area Map: 8 Character Area: Port Credit NHD (West) Designation: Mixed Use Zoning: C4 Parking Spaces: 7	Building ID: MIX 1790 Address: 4 Mississauga Rd N Site Area (ha/ac): 0.05 / 0.11 Res GFA (m2/sqft) / Ret GFA (m2/sqft): /	Tenure Res/Ret: / Other Storeys Total: 3 # of Units Res/Ret 8 / 2 Res Units per ha/ 174 / 70 Ret Units per ha/ 43 / 18 FSI:
Centre ID: 1575 Z Area Map: 8 Character Area: Port Credit CN Designation: Mixed Use Zoning: C4 Parking Spaces:	Building ID: MIX 1791 Address: 14, 16, 18 Stavebank Rd Site Area (ha/ac): 0.05 / 0.12 Res GFA (m2/sqft) 292 / 3,146 Ret GFA (m2/sqft): 292 / 3,146	Tenure Res/Ret: RNTL / RNTL Storeys Total: 2 # of Units Res/Ret 4 / 1 Res Units per ha/ 80 / 32 Ret Units per ha/ 20 / 8 FSI: 1.17
Centre ID: 1576 Z Area Map: 8 Character Area: Port Credit CN Designation: Mixed Use Zoning: C4 Parking Spaces:	Building ID: MIX 1792 Address: 52 Lakeshore Rd E Site Area (ha/ac): 0.01 / 0.02 Res GFA (m2/sqft) 101 / 1,087 Ret GFA (m2/sqft): 101 / 1,087	Tenure Res/Ret: RNTL / Storeys Total: 2 # of Units Res/Ret 1 / 1 Res Units per ha/ 100 / 40 Ret Units per ha/ 10 / 40 FSI: 2.02

Residential Directory 2015: Mixed Residential/Retail

Centre ID: 1576 Z Area Map: 8 Character Area: Port Credit CN Designation: Mixed Use Zoning: C4 Parking Spaces:	Building ID MIX 1793 Address: 54 Lakeshore Rd E Site Area (ha/ac): 0.02 / 0.04 Res GFA (m2/sqft) 185 / 1,990 Ret GFA (m2/sqft): 185 / 1,990	Tenure Res/Ret: / Storeys Total: 2 # of Units Res/Ret 1 / 1 Res Units per ha/ 64 / 26 Ret Units per ha/ 64 / 26 FSI: 2.37
Centre ID: 1577 Z Area Map: 8 Character Area: Port Credit CN Designation: Mixed Use Zoning: C4 Parking Spaces: 18	Building ID MIX 1794 Address: 74-84 Lakeshore Rd E Site Area (ha/ac): 0.15 / 0.37 Res GFA (m2/sqft) / Ret GFA (m2/sqft): /	Tenure Res/Ret: RNTL / Freehold/RNTL Storeys Total: 2 # of Units Res/Ret 4 / 5 Res Units per ha/ 27 / 11 Ret Units per ha/ 33 / 13 FSI:
Centre ID: 1579 Z Area Map: 7 Character Area: Port Credit CN Designation: Mixed Use Zoning: C4 Parking Spaces: 2	Building ID MIX 1796 Address: 152 Lakeshore Rd E Site Area (ha/ac): 0.02 / 0.05 Res GFA (m2/sqft) / Ret GFA (m2/sqft): /	Tenure Res/Ret: Freehold / Freehold Storeys Total: 2 # of Units Res/Ret 1 / 1 Res Units per ha/ 50 / 20 Ret Units per ha/ 50 / 20 FSI:
Centre ID: 1580 Z Area Map: 7 Character Area: Port Credit NHD (East) Designation: Mixed Use Zoning: C4 Parking Spaces: 16	Building ID MIX 1798 Address: 252, 254, 256, 258, 260 Lakeshore Rd E Site Area (ha/ac): 0.17 / 0.42 Res GFA (m2/sqft) / Ret GFA (m2/sqft): /	Tenure Res/Ret: RNTL / RNTL Storeys Total: 2 # of Units Res/Ret 11 / 4 Res Units per ha/ 65 / 26 Ret Units per ha/ 24 / 10 FSI:
Centre ID: 1580 Z Area Map: 7 Character Area: Port Credit NHD (East) Designation: Mixed Use Zoning: C4 Parking Spaces: 16	Building ID MIX 1797 Address: 250A, 250B Lakeshore Rd E Site Area (ha/ac): 0.06 / 0.14 Res GFA (m2/sqft) / Ret GFA (m2/sqft): /	Tenure Res/Ret: RNTL / RNTL Storeys Total: 3 # of Units Res/Ret 8 / 2 Res Units per ha/ 140 / 57 Ret Units per ha/ 35 / 14 FSI:
Centre ID: 1581 Z Area Map: 7 Character Area: Port Credit NHD (East) Designation: Mixed Use Zoning: C4 Parking Spaces:	Building ID MIX 1799 Address: 6, 6A, 6B Brant Ave Site Area (ha/ac): 0.06 / 0.15 Res GFA (m2/sqft) / Ret GFA (m2/sqft): /	Tenure Res/Ret: RNTL / Freehold/RNTL Storeys Total: 3 # of Units Res/Ret 8 / 2 Res Units per ha/ 133 / 54 Ret Units per ha/ 33 / 13 FSI:

Residential Directory 2015: Mixed Residential/Retail

<p>Centre ID: 1582</p> <p>Z Area Map: 7</p> <p>Character Area: Port Credit NHD (East)</p> <p>Designation: Mixed Use</p> <p>Zoning: C4</p> <p>Parking Spaces: 26</p>	<p>Building ID MIX 1800</p> <p>Address: 272A, 272, 274, 276, 278/ 2 Lakeshore Rd E/Mohawk Ave</p> <p>Site Area (ha/ac): 0.13 / 0.32</p> <p>Res GFA (m2/sqft) /</p> <p>Ret GFA (m2/sqft): /</p>	<p>Tenure Res/Ret: Freehold/RNTL / Freehold/RNTL</p> <p>Storeys Total: 2</p> <p># of Units Res/Ret 6 / 5</p> <p>Res Units per ha/ 46 / 19</p> <p>Ret Units per ha/ 38 / 16</p> <p>FSI:</p>
<p>Centre ID: 1583</p> <p>Z Area Map: 7</p> <p>Character Area: Port Credit NHD (East)</p> <p>Designation: Mixed Use</p> <p>Zoning: C4</p> <p>Parking Spaces: 6</p>	<p>Building ID MIX 1801</p> <p>Address: 7 Mohawk Ave</p> <p>Site Area (ha/ac): 0.05 / 0.12</p> <p>Res GFA (m2/sqft) /</p> <p>Ret GFA (m2/sqft): /</p>	<p>Tenure Res/Ret: RNTL / RNTL</p> <p>Storeys Total: 3</p> <p># of Units Res/Ret 4 / 2</p> <p>Res Units per ha/ 80 / 32</p> <p>Ret Units per ha/ 40 / 16</p> <p>FSI:</p>
<p>Centre ID: 1584</p> <p>Z Area Map: 7</p> <p>Character Area: Port Credit NHD (East)</p> <p>Designation: Mixed Use</p> <p>Zoning: C4</p> <p>Parking Spaces: 20</p>	<p>Building ID MIX 1802</p> <p>Address: 280, 282, 284A, 286B, 286A Lakeshore Rd E</p> <p>Site Area (ha/ac): 0.11 / 0.27</p> <p>Res GFA (m2/sqft) /</p> <p>Ret GFA (m2/sqft): /</p>	<p>Tenure Res/Ret: RNTL / Freehold</p> <p>Storeys Total: 2</p> <p># of Units Res/Ret 6 / 3</p> <p>Res Units per ha/ 55 / 22</p> <p>Ret Units per ha/ 27 / 11</p> <p>FSI:</p>
<p>Centre ID: 1585</p> <p>Z Area Map: 7</p> <p>Character Area: Port Credit NHD (East)</p> <p>Designation: Mixed Use</p> <p>Zoning: C4</p> <p>Parking Spaces:</p>	<p>Building ID MIX 1803</p> <p>Address: 308 Lakeshore Rd E</p> <p>Site Area (ha/ac): 0.05 / 0.12</p> <p>Res GFA (m2/sqft) /</p> <p>Ret GFA (m2/sqft): /</p>	<p>Tenure Res/Ret: RNTL / RNTL</p> <p>Storeys Total: 2</p> <p># of Units Res/Ret 2 / 2</p> <p>Res Units per ha/ 40 / 16</p> <p>Ret Units per ha/ 40 / 16</p> <p>FSI:</p>
<p>Centre ID: 1586</p> <p>Z Area Map: 7</p> <p>Character Area: Port Credit NHD (East)</p> <p>Designation: Mixed Use</p> <p>Zoning: C4</p> <p>Parking Spaces: 5</p>	<p>Building ID MIX 1804</p> <p>Address: 314, 316 Lakeshore Rd E</p> <p>Site Area (ha/ac): 0.05 / 0.12</p> <p>Res GFA (m2/sqft) 250 / 2,692</p> <p>Ret GFA (m2/sqft): 250 / 2,692</p>	<p>Tenure Res/Ret: Freehold/RNTL / RNTL</p> <p>Storeys Total: 2</p> <p># of Units Res/Ret 4 / 2</p> <p>Res Units per ha/ 80 / 32</p> <p>Ret Units per ha/ 40 / 16</p> <p>FSI: 1.00</p>
<p>Centre ID: 1587</p> <p>Z Area Map: 8</p> <p>Character Area: Port Credit CN</p> <p>Designation: Mixed Use</p> <p>Zoning: C4</p> <p>Parking Spaces: 26</p>	<p>Building ID MIX 1805</p> <p>Address: 65-89 Lakeshore Rd E</p> <p>Site Area (ha/ac): 0.24 / 0.59</p> <p>Res GFA (m2/sqft) /</p> <p>Ret GFA (m2/sqft): /</p>	<p>Tenure Res/Ret: Freehold/RNTL / Freehold/RNTL</p> <p>Storeys Total: 2</p> <p># of Units Res/Ret 4 / 9</p> <p>Res Units per ha/ 17 / 7</p> <p>Ret Units per ha/ 38 / 15</p> <p>FSI:</p>

Residential Directory 2015: Mixed Residential/Retail

Centre ID: 1588 Z Area Map: 8 Character Area: Port Credit CN Designation: Mixed Use Zoning: C4 Parking Spaces:	Building ID MIX 1806 Address: 107, 109 Lakeshore Rd E Site Area (ha/ac): 0.04 / 0.09 Res GFA (m2/sqft) 94 / 1,015 Ret GFA (m2/sqft): 94 / 1,015	Tenure Res/Ret: Freehold / RNTL Storeys Total: 2 # of Units Res/Ret 1 / 2 Res Units per ha/ 27 / 11 Ret Units per ha/ 54 / 22 FSI: 0.51
Centre ID: 1591 Z Area Map: 7 Character Area: Port Credit NHD (East) Designation: Mixed Use Zoning: C4 Parking Spaces:	Building ID MIX 1809 Address: 181/ 1, 3 Lakeshore Rd E/Elmwood Ave Site Area (ha/ac): 0.03 / 0.07 Res GFA (m2/sqft) / Ret GFA (m2/sqft): /	Tenure Res/Ret: RNTL / RNTL Storeys Total: 2 # of Units Res/Ret 2 / 1 Res Units per ha/ 67 / 27 Ret Units per ha/ 33 / 13 FSI:
Centre ID: 1592 Z Area Map: 7 Character Area: Port Credit NHD (East) Designation: Mixed Use Zoning: C4 Parking Spaces: 31	Building ID MIX 1810 Address: 211-223 Lakeshore Rd E Site Area (ha/ac): 0.26 / 0.64 Res GFA (m2/sqft) 1,120 / 12,057 Ret GFA (m2/sqft): 1,411 / 15,188	Tenure Res/Ret: RNTL / Freehold/RNTL Storeys Total: 2 # of Units Res/Ret 26 / 8 Res Units per ha/ 100 / 40 Ret Units per ha/ 31 / 12 FSI: 0.97
Centre ID: 1593 Z Area Map: 7 Character Area: Port Credit NHD (East) Designation: Mixed Use Zoning: C4 Parking Spaces: 36	Building ID MIX 1811 Address: 225,227 Lakeshore Rd E Site Area (ha/ac): 0.05 / 0.12 Res GFA (m2/sqft) / Ret GFA (m2/sqft): /	Tenure Res/Ret: RNTL / RNTL Storeys Total: 2 # of Units Res/Ret 5 / 1 Res Units per ha/ 100 / 40 Ret Units per ha/ 20 / 8 FSI:
Centre ID: 1593 Z Area Map: 7 Character Area: Port Credit NHD (East) Designation: Mixed Use Zoning: C4 Parking Spaces: 36	Building ID MIX 1812 Address: 229-253 Lakeshore Rd E Site Area (ha/ac): 0.31 / 0.77 Res GFA (m2/sqft) / Ret GFA (m2/sqft): /	Tenure Res/Ret: RNTL / Freehold/RNTL Storeys Total: 2 # of Units Res/Ret 51 / 14 Res Units per ha/ 165 / 67 Ret Units per ha/ 45 / 18 FSI:
Centre ID: 1594 Z Area Map: 7 Character Area: Port Credit NHD (East) Designation: Mixed Use Zoning: C4 Parking Spaces: 36	Building ID MIX 1813 Address: 255-279 Lakeshore Rd E Site Area (ha/ac): 0.35 / 0.86 Res GFA (m2/sqft) / Ret GFA (m2/sqft): /	Tenure Res/Ret: RNTL / Freehold/RNTL Storeys Total: 2 # of Units Res/Ret 41 / 16 Res Units per ha/ 117 / 47 Ret Units per ha/ 46 / 19 FSI:

Residential Directory 2015: Mixed Residential/Retail

<p>Centre ID: 1595</p> <p>Z Area Map: 7</p> <p>Character Area: Port Credit NHD (East)</p> <p>Designation: Mixed Use</p> <p>Zoning: C4</p> <p>Parking Spaces: 16</p>	<p>Building ID MIX 1814</p> <p>Address: 281-293 Lakeshore Rd E</p> <p>Site Area (ha/ac): 0.17 / 0.42</p> <p>Res GFA (m2/sqft) /</p> <p>Ret GFA (m2/sqft): /</p>	<p>Tenure Res/Ret: Freehold/RNTL / RNTL</p> <p>Storeys Total: 2</p> <p># of Units Res/Ret 19 / 8</p> <p>Res Units per ha/ 112 / 45</p> <p>Ret Units per ha/ 47 / 19</p> <p>FSI:</p>
<p>Centre ID: 1596</p> <p>Z Area Map: 7</p> <p>Character Area: Port Credit NHD (East)</p> <p>Designation: Mixed Use</p> <p>Zoning: C4</p> <p>Parking Spaces: 14</p>	<p>Building ID MIX 1815</p> <p>Address: 295-305 Lakeshore Rd E</p> <p>Site Area (ha/ac): 0.13 / 0.32</p> <p>Res GFA (m2/sqft) /</p> <p>Ret GFA (m2/sqft): /</p>	<p>Tenure Res/Ret: Freehold/RNTL / RNTL</p> <p>Storeys Total: 2</p> <p># of Units Res/Ret 15 / 6</p> <p>Res Units per ha/ 115 / 47</p> <p>Ret Units per ha/ 46 / 19</p> <p>FSI:</p>
<p>Centre ID: 1597</p> <p>Z Area Map: 7</p> <p>Character Area: Port Credit NHD (East)</p> <p>Designation: Mixed Use</p> <p>Zoning: C4</p> <p>Parking Spaces: 13</p>	<p>Building ID MIX 1816</p> <p>Address: 307, 309, 309A, 309B, 309C Lakeshore Rd E</p> <p>Site Area (ha/ac): 0.10 / 0.25</p> <p>Res GFA (m2/sqft) /</p> <p>Ret GFA (m2/sqft): /</p>	<p>Tenure Res/Ret: /</p> <p>Storeys Total: 2</p> <p># of Units Res/Ret 4 / 5</p> <p>Res Units per ha/ 40 / 16</p> <p>Ret Units per ha/ 50 / 20</p> <p>FSI:</p>
<p>Centre ID: 1598</p> <p>Z Area Map: 7</p> <p>Character Area: Port Credit NHD (East)</p> <p>Designation: Mixed Use</p> <p>Zoning: C4</p> <p>Parking Spaces: 21</p>	<p>Building ID MIX 1818</p> <p>Address: 325, 327, 327A, 329A, 331 Lakeshore Rd E</p> <p>Site Area (ha/ac): 0.10 / 0.25</p> <p>Res GFA (m2/sqft) /</p> <p>Ret GFA (m2/sqft): /</p>	<p>Tenure Res/Ret: RNTL / Freehold/RNTL</p> <p>Storeys Total: 2</p> <p># of Units Res/Ret 7 / 6</p> <p>Res Units per ha/ 70 / 28</p> <p>Ret Units per ha/ 60 / 24</p> <p>FSI:</p>
<p>Centre ID: 1598</p> <p>Z Area Map: 7</p> <p>Character Area: Port Credit NHD (East)</p> <p>Designation: Mixed Use</p> <p>Zoning: C4</p> <p>Parking Spaces: 21</p>	<p>Building ID MIX 1817</p> <p>Address: 321, 323 Lakeshore Rd E</p> <p>Site Area (ha/ac): 0.06 / 0.14</p> <p>Res GFA (m2/sqft) /</p> <p>Ret GFA (m2/sqft): /</p>	<p>Tenure Res/Ret: RNTL / RNTL</p> <p>Storeys Total: 2</p> <p># of Units Res/Ret 9 / 4</p> <p>Res Units per ha/ 160 / 65</p> <p>Ret Units per ha/ 71 / 29</p> <p>FSI:</p>
<p>Centre ID: 1599</p> <p>Z Area Map: 7</p> <p>Character Area: Port Credit NHD (East)</p> <p>Designation: Mixed Use</p> <p>Zoning: C4</p> <p>Parking Spaces:</p>	<p>Building ID MIX 1819</p> <p>Address: 315 Lakeshore Rd E</p> <p>Site Area (ha/ac): 0.05 / 0.12</p> <p>Res GFA (m2/sqft) /</p> <p>Ret GFA (m2/sqft): /</p>	<p>Tenure Res/Ret: RNTL / RNTL</p> <p>Storeys Total: 2</p> <p># of Units Res/Ret 3 / 1</p> <p>Res Units per ha/ 60 / 24</p> <p>Ret Units per ha/ 20 / 8</p> <p>FSI:</p>

Residential Directory 2015: Mixed Residential/Retail

Centre ID: 1600 Z Area Map: 7 Character Area: Port Credit NHD (East) Designation: Mixed Use Zoning: C4 Parking Spaces:	Building ID MIX 1820 Address: 319 Lakeshore Rd E Site Area (ha/ac): 0.04 / 0.10 Res GFA (m2/sqft) / Ret GFA (m2/sqft): /	Tenure Res/Ret: RNTL / RNTL Storeys Total: 2 # of Units Res/Ret 2 / 1 Res Units per ha/ 50 / 20 Ret Units per ha/ 25 / 10 FSI:
Centre ID: 1601 Z Area Map: 8 Character Area: Port Credit CN Designation: Mixed Use Zoning: C4-26 Parking Spaces: 4	Building ID MIX 1821 Address: 120 Lakeshore Rd E Site Area (ha/ac): 0.03 / 0.07 Res GFA (m2/sqft) 140 / 1,504 Ret GFA (m2/sqft): 140 / 1,504	Tenure Res/Ret: RNTL / RNTL Storeys Total: 2 # of Units Res/Ret 2 / 2 Res Units per ha/ 67 / 27 Ret Units per ha/ 67 / 27 FSI: 0.93
Centre ID: 1602 Z Area Map: 48E Character Area: Malton NHD Designation: Mixed Use Zoning: C4 Parking Spaces: 33	Building ID MIX 1822 Address: 7171 Goreway Dr Site Area (ha/ac): 0.24 / 0.59 Res GFA (m2/sqft) 520 / 5,597 Ret GFA (m2/sqft): 476 / 5,124	Tenure Res/Ret: RNTL / RNTL Storeys Total: 2 # of Units Res/Ret 6 / 6 Res Units per ha/ 25 / 10 Ret Units per ha/ 25 / 10 FSI: 0.42
Centre ID: 1605 Z Area Map: 11 Character Area: Clarkson - Lorne Park NHD Designation: Convenience Commercial Zoning: C1 Parking Spaces:	Building ID MIX 1825 Address: 2201 Bostock Cres Site Area (ha/ac): 0.30 / 0.74 Res GFA (m2/sqft) / Ret GFA (m2/sqft): /	Tenure Res/Ret: RNTL / RNTL Storeys Total: 2 # of Units Res/Ret 9 / 6 Res Units per ha/ 30 / 12 Ret Units per ha/ 20 / 8 FSI:
Centre ID: 1606 Z Area Map: 9 Character Area: Clarkson - Lorne Park NHD Designation: Convenience Commercial Zoning: C1 Parking Spaces:	Building ID MIX 1826 Address: 713 Indian Rd Site Area (ha/ac): 0.11 / 0.27 Res GFA (m2/sqft) / Ret GFA (m2/sqft): /	Tenure Res/Ret: RNTL / Freehold Storeys Total: 2 # of Units Res/Ret 2 / 1 Res Units per ha/ 18 / 7 Ret Units per ha/ 9 / 4 FSI: 0.16
Centre ID: 1607 Z Area Map: 3 Character Area: Clarkson Village CN Designation: Mixed Use Zoning: C4 Parking Spaces: 17	Building ID MIX 1827 Address: 1708, 1710, 1712, 1714 Lakeshore Rd W Site Area (ha/ac): 0.23 / 0.57 Res GFA (m2/sqft) 382 / 4,110 Ret GFA (m2/sqft): 603 / 6,490	Tenure Res/Ret: Freehold/RNTL / Freehold/RNTL Storeys Total: 2 # of Units Res/Ret 6 / 5 Res Units per ha/ 26 / 11 Ret Units per ha/ 22 / 9 FSI: 0.43

Residential Directory 2015: Mixed Residential/Retail

Centre ID: 1608 Z Area Map: 3 Character Area: Clarkson Village CN Designation: Mixed Use Zoning: C4 Parking Spaces:	Building ID: MIX 1828 Address: 1718-1728 Lakeshore Rd W Site Area (ha/ac): 0.30 / 0.74 Res GFA (m2/sqft) / Ret GFA (m2/sqft): /	Tenure Res/Ret: RNTL/Other / Freehold/RNTL Storeys Total: 2 # of Units Res/Ret 9 / 7 Res Units per ha/ 30 / 12 Ret Units per ha/ 24 / 10 FSI:
Centre ID: 1609 Z Area Map: 23 Character Area: Erindale NHD Designation: Convenience Commercial Zoning: C1 Parking Spaces: 57	Building ID: MIX 1829 Address: 1051-1069 Dundas St W Site Area (ha/ac): 0.33 / 0.82 Res GFA (m2/sqft) / Ret GFA (m2/sqft): 750 / 8,070	Tenure Res/Ret: RNTL / Freehold/RNTL Storeys Total: 3 # of Units Res/Ret 20 / 10 Res Units per ha/ 61 / 25 Ret Units per ha/ 30 / 12 FSI:
Centre ID: 1611 Z Area Map: 7 Character Area: Lakeview NHD Designation: Mixed Use Zoning: C4 Parking Spaces: 24	Building ID: MIX 1831 Address: 548-562 Lakeshore Rd E Site Area (ha/ac): 0.10 / 0.24 Res GFA (m2/sqft) / Ret GFA (m2/sqft): /	Tenure Res/Ret: / Storeys Total: 2 # of Units Res/Ret 4 / 4 Res Units per ha/ 41 / 17 Ret Units per ha/ 41 / 17 FSI:
Centre ID: 1612 Z Area Map: 7 Character Area: Lakeview NHD Designation: Mixed Use Zoning: C4 Parking Spaces: 12	Building ID: MIX 1832 Address: 628, 630, 632 Lakeshore Rd E Site Area (ha/ac): 0.05 / 0.12 Res GFA (m2/sqft) / Ret GFA (m2/sqft): /	Tenure Res/Ret: Freehold/RNTL / RNTL Storeys Total: 2 # of Units Res/Ret 2 / 3 Res Units per ha/ 40 / 16 Ret Units per ha/ 60 / 24 FSI:
Centre ID: 1613 Z Area Map: 6 Character Area: Lakeview NHD Designation: Mixed Use Zoning: C4 Parking Spaces: 35	Building ID: MIX 1833 Address: 939-947 Lakeshore Rd E Site Area (ha/ac): 0.24 / 0.59 Res GFA (m2/sqft) / Ret GFA (m2/sqft): /	Tenure Res/Ret: Freehold/RNTL / Freehold/RNTL Storeys Total: 2 # of Units Res/Ret 9 / 9 Res Units per ha/ 38 / 15 Ret Units per ha/ 38 / 15 FSI:
Centre ID: 1614 Z Area Map: 6 Character Area: Lakeview NHD Designation: Mixed Use Zoning: C4 Parking Spaces: 49	Building ID: MIX 1834 Address: 1165-1169 Lakeshore Rd E Site Area (ha/ac): 0.11 / 0.27 Res GFA (m2/sqft) / Ret GFA (m2/sqft): /	Tenure Res/Ret: Freehold / Freehold Storeys Total: 2 # of Units Res/Ret 3 / 3 Res Units per ha/ 28 / 11 Ret Units per ha/ 28 / 11 FSI:
Centre ID: 1614 Z Area Map: 6 Character Area: Lakeview NHD Designation: Mixed Use Zoning: C4 Parking Spaces: 49	Building ID: MIX 1835 Address: 1171-1181 Lakeshore Rd E Site Area (ha/ac): 0.17 / 0.42 Res GFA (m2/sqft) / Ret GFA (m2/sqft): /	Tenure Res/Ret: Freehold / Freehold/Other Storeys Total: 2 # of Units Res/Ret 6 / 5 Res Units per ha/ 35 / 14 Ret Units per ha/ 29 / 12 FSI:

Residential Directory 2015: Mixed Residential/Retail

Centre ID: 1615 Z Area Map: 7 Character Area: Lakeview NHD Designation: Mixed Use Zoning: C4 Parking Spaces: 5	Building ID MIX 1836 Address: 447 Lakeshore Rd E Site Area (ha/ac): 0.07 / 0.18 Res GFA (m2/sqft) / Ret GFA (m2/sqft): /	Tenure Res/Ret: RNTL / Other Storeys Total: 2 # of Units Res/Ret 1 / 1 Res Units per ha/ 14 / 6 Ret Units per ha/ 14 / 6 FSI:
Centre ID: 1616 Z Area Map: 6 Character Area: Lakeview NHD Designation: Mixed Use Zoning: C4 Parking Spaces:	Building ID MIX 1837 Address: 723, 723A Lakeshore Rd E Site Area (ha/ac): 0.03 / 0.07 Res GFA (m2/sqft) / Ret GFA (m2/sqft): /	Tenure Res/Ret: Freehold / Freehold Storeys Total: 2 # of Units Res/Ret 1 / 1 Res Units per ha/ 33 / 13 Ret Units per ha/ 33 / 13 FSI:
Centre ID: 1617 Z Area Map: 6 Character Area: Lakeview NHD Designation: Mixed Use Zoning: C4 Parking Spaces: 6	Building ID MIX 1838 Address: 733, 735 Lakeshore Rd E Site Area (ha/ac): 0.12 / 0.29 Res GFA (m2/sqft) / Ret GFA (m2/sqft): /	Tenure Res/Ret: Freehold/RNTL / RNTL Storeys Total: 2 # of Units Res/Ret 4 / 1 Res Units per ha/ 34 / 14 Ret Units per ha/ 9 / 3 FSI: 0.26
Centre ID: 1618 Z Area Map: 6 Character Area: Lakeview NHD Designation: Mixed Use Zoning: C4 Parking Spaces: 8	Building ID MIX 1839 Address: 743, 745 Lakeshore Rd E Site Area (ha/ac): 0.04 / 0.09 Res GFA (m2/sqft) / Ret GFA (m2/sqft): /	Tenure Res/Ret: / Storeys Total: 2 # of Units Res/Ret 2 / 3 Res Units per ha/ 57 / 23 Ret Units per ha/ 86 / 35 FSI:
Centre ID: 1619 Z Area Map: 6 Character Area: Lakeview NHD Designation: Mixed Use Zoning: C4 Parking Spaces: 8	Building ID MIX 1840 Address: 753, 755 Lakeshore Rd E Site Area (ha/ac): 0.06 / 0.16 Res GFA (m2/sqft) / Ret GFA (m2/sqft): 99 / 1,066	Tenure Res/Ret: / Storeys Total: 2 # of Units Res/Ret 2 / 1 Res Units per ha/ 31 / 13 Ret Units per ha/ 16 / 6 FSI:
Centre ID: 1620 Z Area Map: 6 Character Area: Lakeview NHD Designation: Mixed Use Zoning: C4 Parking Spaces:	Building ID MIX 1841 Address: 1095, 1097 Lakeshore Rd E Site Area (ha/ac): 0.05 / 0.12 Res GFA (m2/sqft) / Ret GFA (m2/sqft): /	Tenure Res/Ret: RNTL / RNTL Storeys Total: 2 # of Units Res/Ret 2 / 2 Res Units per ha/ 40 / 16 Ret Units per ha/ 40 / 16 FSI:
Centre ID: 1621 Z Area Map: 6 Character Area: Lakeview NHD Designation: Mixed Use Zoning: C4 Parking Spaces: 8	Building ID MIX 1842 Address: 1185 Lakeshore Rd E Site Area (ha/ac): 0.06 / 0.15 Res GFA (m2/sqft) / Ret GFA (m2/sqft): /	Tenure Res/Ret: / Storeys Total: 2 # of Units Res/Ret 1 / 1 Res Units per ha/ 17 / 7 Ret Units per ha/ 17 / 7 FSI:

Residential Directory 2015: Mixed Residential/Retail

Centre ID: 1622 Z Area Map: 6 Character Area: Lakeview NHD Designation: Mixed Use Zoning: C4 Parking Spaces: 7	Building ID MIX 1843 Address: 1189 Lakeshore Rd E Site Area (ha/ac): 0.06 / 0.15 Res GFA (m2/sqft) / Ret GFA (m2/sqft): /	Tenure Res/Ret: Freehold / Freehold Storeys Total: 2 # of Units Res/Ret 2 / 1 Res Units per ha/ 33 / 13 Ret Units per ha/ 17 / 7 FSI:
Centre ID: 1623 Z Area Map: 6 Character Area: Lakeview NHD Designation: Mixed Use Zoning: C4 Parking Spaces: 8	Building ID MIX 1844 Address: 1193 Lakeshore Rd E Site Area (ha/ac): 0.06 / 0.15 Res GFA (m2/sqft) / Ret GFA (m2/sqft): /	Tenure Res/Ret: Freehold/RNTL / RNTL Storeys Total: 2 # of Units Res/Ret 2 / 1 Res Units per ha/ 33 / 13 Ret Units per ha/ 17 / 7 FSI:
Centre ID: 1624 Z Area Map: 6 Character Area: Lakeview NHD Designation: Mixed Use Zoning: C4 Parking Spaces: 7	Building ID MIX 1845 Address: 1195 Lakeshore Rd E Site Area (ha/ac): 0.06 / 0.15 Res GFA (m2/sqft) / Ret GFA (m2/sqft): 63 / 678	Tenure Res/Ret: / Storeys Total: 2 # of Units Res/Ret 3 / 1 Res Units per ha/ 50 / 20 Ret Units per ha/ 17 / 7 FSI:
Centre ID: 1625 Z Area Map: 6 Character Area: Lakeview NHD Designation: Mixed Use Zoning: C4 Parking Spaces: 20	Building ID MIX 1846 Address: 981, 983 Lakeshore Rd E Site Area (ha/ac): 0.10 / 0.25 Res GFA (m2/sqft) 314 / 3,377 Ret GFA (m2/sqft): 314 / 3,377	Tenure Res/Ret: / Storeys Total: 2 # of Units Res/Ret 6 / 2 Res Units per ha/ 60 / 24 Ret Units per ha/ 20 / 8 FSI: 0.63
Centre ID: 1626 Z Area Map: 6 Character Area: Lakeview NHD Designation: Mixed Use Zoning: C4 Parking Spaces: 3	Building ID MIX 1847 Address: 975, 977 Lakeshore Rd E Site Area (ha/ac): 0.05 / 0.12 Res GFA (m2/sqft) 103 / 1,109 Ret GFA (m2/sqft): 103 / 1,109	Tenure Res/Ret: / Storeys Total: 2 # of Units Res/Ret 1 / 1 Res Units per ha/ 20 / 8 Ret Units per ha/ 20 / 8 FSI: 0.41
Centre ID: 1627 Z Area Map: 6 Character Area: Lakeview NHD Designation: Mixed Use Zoning: C4 Parking Spaces: 10	Building ID MIX 1848 Address: 951 Lakeshore Rd E Site Area (ha/ac): 0.06 / 0.15 Res GFA (m2/sqft) / Ret GFA (m2/sqft): /	Tenure Res/Ret: / RNTL Storeys Total: 2 # of Units Res/Ret 1 / 2 Res Units per ha/ 17 / 7 Ret Units per ha/ 33 / 13 FSI:
Centre ID: 1628 Z Area Map: 7 Character Area: Lakeview NHD Designation: Mixed Use Zoning: C4 Parking Spaces: 8	Building ID MIX 1849 Address: 612 Lakeshore Rd E Site Area (ha/ac): 0.04 / 0.10 Res GFA (m2/sqft) 108 / 1,163 Ret GFA (m2/sqft): 108 / 1,163	Tenure Res/Ret: RNTL / RNTL Storeys Total: 3 # of Units Res/Ret 2 / 1 Res Units per ha/ 50 / 20 Ret Units per ha/ 25 / 10 FSI: 0.54

Residential Directory 2015: Mixed Residential/Retail

<p>Centre ID: 1629</p> <p>Z Area Map: 1</p> <p>Character Area: Lakeview NHD</p> <p>Designation: Mixed Use</p> <p>Zoning: C4</p> <p>Parking Spaces: 23</p>	<p>Building ID MIX 1850</p> <p>Address: 722, 724, 728, 730, 734 Lakeshore Rd E</p> <p>Site Area (ha/ac): 0.15 / 0.37</p> <p>Res GFA (m2/sqft) 477 / 5,135</p> <p>Ret GFA (m2/sqft): 709 / 7,632</p>	<p>Tenure Res/Ret: /</p> <p>Storeys Total: 3</p> <p># of Units Res/Ret 4 / 5</p> <p>Res Units per ha/ 27 / 11</p> <p>Ret Units per ha/ 33 / 13</p> <p>FSI: 0.79</p>
<p>Centre ID: 1630</p> <p>Z Area Map: 1</p> <p>Character Area: Lakeview NHD</p> <p>Designation: Mixed Use</p> <p>Zoning: C4</p> <p>Parking Spaces: 12</p>	<p>Building ID MIX 1851</p> <p>Address: 740 Lakeshore Rd E</p> <p>Site Area (ha/ac): 0.06 / 0.16</p> <p>Res GFA (m2/sqft) 202 / 2,174</p> <p>Ret GFA (m2/sqft): 202 / 2,174</p>	<p>Tenure Res/Ret: /</p> <p>Storeys Total: 2</p> <p># of Units Res/Ret 2 / 1</p> <p>Res Units per ha/ 31 / 13</p> <p>Ret Units per ha/ 16 / 6</p> <p>FSI: 0.63</p>
<p>Centre ID: 1631</p> <p>Z Area Map: 7</p> <p>Character Area: Lakeview NHD</p> <p>Designation: Mixed Use</p> <p>Zoning: C4</p> <p>Parking Spaces:</p>	<p>Building ID MIX 1852</p> <p>Address: 504 Lakeshore Rd E</p> <p>Site Area (ha/ac): 0.05 / 0.12</p> <p>Res GFA (m2/sqft) /</p> <p>Ret GFA (m2/sqft): /</p>	<p>Tenure Res/Ret: RNTL / Freehold</p> <p>Storeys Total: 2</p> <p># of Units Res/Ret 4 / 1</p> <p>Res Units per ha/ 80 / 32</p> <p>Ret Units per ha/ 20 / 8</p> <p>FSI:</p>
<p>Centre ID: 1632</p> <p>Z Area Map: 7</p> <p>Character Area: Lakeview NHD</p> <p>Designation: Mixed Use</p> <p>Zoning: C4</p> <p>Parking Spaces: 5</p>	<p>Building ID MIX 1853</p> <p>Address: 624 Lakeshore Rd E</p> <p>Site Area (ha/ac): 0.05 / 0.12</p> <p>Res GFA (m2/sqft) 215 / 2,310</p> <p>Ret GFA (m2/sqft): 215 / 2,310</p>	<p>Tenure Res/Ret: RNTL / RNTL</p> <p>Storeys Total: 2</p> <p># of Units Res/Ret 2 / 2</p> <p>Res Units per ha/ 41 / 17</p> <p>Ret Units per ha/ 41 / 17</p> <p>FSI: 0.88</p>
<p>Centre ID: 1634</p> <p>Z Area Map: 49E</p> <p>Character Area: Malton NHD</p> <p>Designation: Mixed Use</p> <p>Zoning: C3</p> <p>Parking Spaces: 73</p>	<p>Building ID MIX 1857</p> <p>Address: 2909, 2911 Derry Rd E</p> <p>Site Area (ha/ac): 0.09 / 0.23</p> <p>Res GFA (m2/sqft) 328 / 3,536</p> <p>Ret GFA (m2/sqft): 359 / 3,868</p>	<p>Tenure Res/Ret: Freehold/RNTL / RNTL</p> <p>Storeys Total: 2</p> <p># of Units Res/Ret 4 / 1</p> <p>Res Units per ha/ 43 / 18</p> <p>Ret Units per ha/ 11 / 4</p> <p>FSI: 0.75</p>
<p>Centre ID: 1634</p> <p>Z Area Map: 49E</p> <p>Character Area: Malton NHD</p> <p>Designation: Mixed Use</p> <p>Zoning: C3</p> <p>Parking Spaces: 73</p>	<p>Building ID MIX 1856</p> <p>Address: 2921 Derry Rd E</p> <p>Site Area (ha/ac): 0.15 / 0.37</p> <p>Res GFA (m2/sqft) /</p> <p>Ret GFA (m2/sqft): /</p>	<p>Tenure Res/Ret: /</p> <p>Storeys Total: 2</p> <p># of Units Res/Ret 2 / 4</p> <p>Res Units per ha/ 13 / 5</p> <p>Ret Units per ha/ 27 / 11</p> <p>FSI:</p>

Residential Directory 2015: Mixed Residential/Retail

Centre ID: 1634 Z Area Map: 49E Character Area: Malton NHD Designation: Mixed Use Zoning: C3 Parking Spaces: 73	Building ID MIX 1855 Address: 2889-2907 Derry Rd E Site Area (ha/ac): 0.33 / 0.82 Res GFA (m2/sqft) / Ret GFA (m2/sqft): /	Tenure Res/Ret: RNTL / RNTL Storeys Total: 2 # of Units Res/Ret 10 / 10 Res Units per ha/ 30 / 12 Ret Units per ha/ 30 / 12 FSI:
Centre ID: 1635 Z Area Map: 49E Character Area: Malton NHD Designation: Mixed Use Zoning: C4 Parking Spaces: 17	Building ID MIX 1858 Address: 7064, 7066, 7072, 7074 Airport Rd Site Area (ha/ac): 0.14 / 0.35 Res GFA (m2/sqft) / Ret GFA (m2/sqft): /	Tenure Res/Ret: / Storeys Total: 2 # of Units Res/Ret 4 / 4 Res Units per ha/ 29 / 12 Ret Units per ha/ 29 / 12 FSI:
Centre ID: 1636 Z Area Map: 49E Character Area: Malton NHD Designation: Mixed Use Zoning: C4 Parking Spaces: 38	Building ID MIX 1859 Address: 7086 Airport Rd Site Area (ha/ac): 0.20 / 0.49 Res GFA (m2/sqft) 694 / 7,471 Ret GFA (m2/sqft): 612 / 6,585	Tenure Res/Ret: PCC / PCC Storeys Total: 2 # of Units Res/Ret 7 / 7 Res Units per ha/ 35 / 14 Ret Units per ha/ 35 / 14 FSI: 0.65
Centre ID: 1637 Z Area Map: 49E Character Area: Malton NHD Designation: Mixed Use Zoning: C4 Parking Spaces: 34	Building ID MIX 1860 Address: 7106-7120 Airport Rd Site Area (ha/ac): 0.15 / 0.38 Res GFA (m2/sqft) 594 / 6,391 Ret GFA (m2/sqft): 594 / 6,391	Tenure Res/Ret: / Storeys Total: 2 # of Units Res/Ret 7 / 6 Res Units per ha/ 45 / 18 Ret Units per ha/ 39 / 16 FSI: 0.77
Centre ID: 1638 Z Area Map: 49E Character Area: Malton NHD Designation: Mixed Use Zoning: C4 Parking Spaces: 59	Building ID MIX 1861 Address: 7134-7156 Airport Rd Site Area (ha/ac): 0.20 / 0.49 Res GFA (m2/sqft) 930 / 10,011 Ret GFA (m2/sqft): 930 / 10,011	Tenure Res/Ret: RNTL/Other / RNTL Storeys Total: 2 # of Units Res/Ret 11 / 13 Res Units per ha/ 55 / 22 Ret Units per ha/ 65 / 26 FSI: 0.93
Centre ID: 1638 Z Area Map: 49E Character Area: Malton NHD Designation: Mixed Use Zoning: C4 Parking Spaces: 59	Building ID MIX 1862 Address: 7126 Airport Rd Site Area (ha/ac): 0.04 / 0.11 Res GFA (m2/sqft) 148 / 1,591 Ret GFA (m2/sqft): 137 / 1,477	Tenure Res/Ret: / Storeys Total: 2 # of Units Res/Ret 2 / 1 Res Units per ha/ 46 / 19 Ret Units per ha/ 23 / 9 FSI: 0.65
Centre ID: 1639 Z Area Map: 49E Character Area: Malton NHD Designation: Mixed Use Zoning: C4 Parking Spaces: 62	Building ID MIX 1863 Address: 7160-7168 Airport Rd Site Area (ha/ac): 0.21 / 0.51 Res GFA (m2/sqft) 751 / 8,081 Ret GFA (m2/sqft): 682 / 7,345	Tenure Res/Ret: RNTL / RNTL Storeys Total: 2 # of Units Res/Ret 9 / 5 Res Units per ha/ 43 / 18 Ret Units per ha/ 24 / 10 FSI: 0.69

Residential Directory 2015: Mixed Residential/Retail

Centre ID: 1640 Z Area Map: 49E Character Area: Malton NHD Designation: Mixed Use Zoning: C3 Parking Spaces: 55	Building ID MIX 1864 Address: 7040-7060 Airport Rd Site Area (ha/ac): 0.40 / 0.99 Res GFA (m2/sqft) / Ret GFA (m2/sqft): /	Tenure Res/Ret: RNTL / Freehold/RNTL Storeys Total: 2 # of Units Res/Ret 11 / 11 Res Units per ha/ 28 / 11 Ret Units per ha/ 28 / 11 FSI:
Centre ID: 1641 Z Area Map: 49E Character Area: Malton NHD Designation: Mixed Use Zoning: C3 Parking Spaces: 5	Building ID MIX 1865 Address: 2857, 2859, 2861 Derry Rd E Site Area (ha/ac): 0.06 / 0.14 Res GFA (m2/sqft) / Ret GFA (m2/sqft): /	Tenure Res/Ret: RNTL / Freehold/RNTL Storeys Total: 2 # of Units Res/Ret 3 / 3 Res Units per ha/ 54 / 22 Ret Units per ha/ 54 / 22 FSI:
Centre ID: 1642 Z Area Map: 7 Character Area: Mineola NHD Designation: Convenience Commercial Zoning: C1 Parking Spaces:	Building ID MIX 1866 Address: 1187 Hurontario St Site Area (ha/ac): 0.05 / 0.12 Res GFA (m2/sqft) 158 / 1,695 Ret GFA (m2/sqft): 158 / 1,695	Tenure Res/Ret: RNTL / RNTL Storeys Total: 2 # of Units Res/Ret 2 / 2 Res Units per ha/ 40 / 16 Ret Units per ha/ 40 / 16 FSI: 0.63
Centre ID: 1643 Z Area Map: 7 Character Area: Mineola NHD Designation: Convenience Commercial Zoning: C1 Parking Spaces:	Building ID MIX 1867 Address: 1201-1207 Hurontario St Site Area (ha/ac): 0.16 / 0.40 Res GFA (m2/sqft) 490 / 5,279 Ret GFA (m2/sqft): 490 / 5,279	Tenure Res/Ret: RNTL / RNTL Storeys Total: 2 # of Units Res/Ret 5 / 4 Res Units per ha/ 31 / 13 Ret Units per ha/ 25 / 10 FSI: 0.61
Centre ID: 1644 Z Area Map: 7 Character Area: Mineola NHD Designation: Convenience Commercial Zoning: C1 Parking Spaces:	Building ID MIX 1868 Address: 1211 Hurontario St Site Area (ha/ac): 0.53 / 1.31 Res GFA (m2/sqft) / Ret GFA (m2/sqft): /	Tenure Res/Ret: RNTL / RNTL Storeys Total: 1 # of Units Res/Ret 3 / 4 Res Units per ha/ 6 / 2 Ret Units per ha/ 8 / 3 FSI:
Centre ID: 1645 Z Area Map: 7 Character Area: Mineola NHD Designation: Low Density II Zoning: R3-1 Parking Spaces:	Building ID MIX 1869 Address: 1503, 1505 Kenmuir Ave Site Area (ha/ac): 0.08 / 0.20 Res GFA (m2/sqft) 439 / 4,728 Ret GFA (m2/sqft): 220 / 2,364	Tenure Res/Ret: RNTL / RNTL Storeys Total: 3 # of Units Res/Ret 3 / 1 Res Units per ha/ 38 / 15 Ret Units per ha/ 13 / 5 FSI: 0.82
Centre ID: 1646 Z Area Map: 7 Character Area: Mineola NHD Designation: Convenience Commercial Zoning: C1 Parking Spaces: 54	Building ID MIX 1870 Address: 466-500 South Service Rd Site Area (ha/ac): 0.37 / 0.91 Res GFA (m2/sqft) 1,004 / 10,807 Ret GFA (m2/sqft): 1,004 / 10,807	Tenure Res/Ret: Freehold/RNTL / Freehold/RNTL Storeys Total: 2 # of Units Res/Ret 10 / 9 Res Units per ha/ 27 / 11 Ret Units per ha/ 24 / 10 FSI: 0.54

Residential Directory 2015: Mixed Residential/Retail

Centre ID: 1647 Z Area Map: 7 Character Area: Mineola NHD Designation: Convenience Commercial Zoning: C1 Parking Spaces: 19	Building ID MIX 1871 Address: 608-618 Arbor Rd Site Area (ha/ac): 0.14 / 0.35 Res GFA (m2/sqft) 333 / 3,586 Ret GFA (m2/sqft): 333 / 3,586	Tenure Res/Ret: RNTL / RNTL Storeys Total: 2 # of Units Res/Ret 4 / 8 Res Units per ha/ 29 / 12 Ret Units per ha/ 57 / 23 FSI: 0.48
Centre ID: 1648 Z Area Map: 7 Character Area: Mineola NHD Designation: Convenience Commercial Zoning: C1 Parking Spaces:	Building ID MIX 1872 Address: 604,606 Arbor Rd Site Area (ha/ac): 0.07 / 0.17 Res GFA (m2/sqft) 245 / 2,635 Ret GFA (m2/sqft): 245 / 2,635	Tenure Res/Ret: Freehold/RNTL / Other Storeys Total: 2 # of Units Res/Ret 2 / 2 Res Units per ha/ 29 / 12 Ret Units per ha/ 29 / 12 FSI: 0.70
Centre ID: 1649 Z Area Map: 38W Character Area: Streetsville CN Designation: Mixed Use Zoning: C4-28 Parking Spaces: 20	Building ID MIX 1873 Address: 131-141 Queen St S Site Area (ha/ac): 0.11 / 0.27 Res GFA (m2/sqft) 504 / 5,425 Ret GFA (m2/sqft): 504 / 5,425	Tenure Res/Ret: / Storeys Total: 2 # of Units Res/Ret 6 / 6 Res Units per ha/ 55 / 22 Ret Units per ha/ 55 / 22 FSI: 0.92
Centre ID: 1650 Z Area Map: 39E Character Area: Streetsville CN Designation: Mixed Use Zoning: C4 Parking Spaces: 36	Building ID MIX 1874 Address: 180-188 Queen St S Site Area (ha/ac): 0.16 / 0.40 Res GFA (m2/sqft) 471 / 5,070 Ret GFA (m2/sqft): 471 / 5,070	Tenure Res/Ret: RNTL / Freehold/RNTL Storeys Total: 2 # of Units Res/Ret 5 / 5 Res Units per ha/ 31 / 13 Ret Units per ha/ 31 / 13 FSI: 0.59
Centre ID: 1652 Z Area Map: 39E Character Area: Streetsville CN Designation: Mixed Use Zoning: C4 Parking Spaces: 14	Building ID MIX 1875 Address: 232, 234, 236, 238 Queen St S Site Area (ha/ac): 0.11 / 0.27 Res GFA (m2/sqft) / Ret GFA (m2/sqft): /	Tenure Res/Ret: RNTL / RNTL Storeys Total: 3 # of Units Res/Ret 3 / 6 Res Units per ha/ 27 / 11 Ret Units per ha/ 55 / 22 FSI:
Centre ID: 1653 Z Area Map: 38W Character Area: Streetsville CN Designation: Mixed Use Zoning: C4 Parking Spaces: 31	Building ID MIX 1876 Address: 241-247 Queen St S Site Area (ha/ac): 0.18 / 0.44 Res GFA (m2/sqft) 1,195 / 12,863 Ret GFA (m2/sqft): 655 / 7,051	Tenure Res/Ret: / Storeys Total: 3 # of Units Res/Ret 8 / 8 Res Units per ha/ 45 / 18 Ret Units per ha/ 45 / 18 FSI: 1.03

Residential Directory 2015: Mixed Residential/Retail

Centre ID: 1654 Z Area Map: 39E Character Area: Streetsville CN Designation: Mixed Use Zoning: C4 Parking Spaces: 15	Building ID MIX 1877 Address: 248, 252, 254, 256, 258/ 11 Queen St S/Thomas St Site Area (ha/ac): 0.26 / 0.64 Res GFA (m2/sqft) / Ret GFA (m2/sqft): /	Tenure Res/Ret: / Storeys Total: 2 # of Units Res/Ret 3 / 6 Res Units per ha/ 12 / 5 Ret Units per ha/ 23 / 9 FSI:
Centre ID: 1655 Z Area Map: 38W Character Area: Streetsville CN Designation: Mixed Use Zoning: C4-38 Parking Spaces: 16	Building ID MIX 1878 Address: 1 Queen St S Site Area (ha/ac): 0.15 / 0.37 Res GFA (m2/sqft) 128 / 1,382 Ret GFA (m2/sqft): 128 / 1,382	Tenure Res/Ret: / Storeys Total: 2 # of Units Res/Ret 1 / 1 Res Units per ha/ 7 / 3 Ret Units per ha/ 7 / 3 FSI: 0.17
Centre ID: 1656 Z Area Map: 39E Character Area: Streetsville CN Designation: Mixed Use Zoning: C4 Parking Spaces: 5	Building ID MIX 1879 Address: 264 Queen St S Site Area (ha/ac): 0.08 / 0.20 Res GFA (m2/sqft) / Ret GFA (m2/sqft): /	Tenure Res/Ret: / Storeys Total: 2 # of Units Res/Ret 2 / 1 Res Units per ha/ 25 / 10 Ret Units per ha/ 12 / 5 FSI:
Centre ID: 1657 Z Area Map: 39E Character Area: Streetsville CN Designation: Mixed Use Zoning: C4 Parking Spaces:	Building ID MIX 1880 Address: 25 Tannery St Site Area (ha/ac): 0.11 / 0.27 Res GFA (m2/sqft) 259 / 2,792 Ret GFA (m2/sqft): 259 / 2,792	Tenure Res/Ret: Freehold/RNTL / Freehold/RNTL Storeys Total: 2 # of Units Res/Ret 3 / 3 Res Units per ha/ 27 / 11 Ret Units per ha/ 27 / 11 FSI: 0.47
Centre ID: 1658 Z Area Map: 39E Character Area: Streetsville CN Designation: Mixed Use Zoning: C4 Parking Spaces: 18	Building ID MIX 1881 Address: 204, 206A, 206B, 206C, 206D, 206 E, 206 F Queen St S Site Area (ha/ac): 0.12 / 0.30 Res GFA (m2/sqft) 512 / 5,506 Ret GFA (m2/sqft): 512 / 5,506	Tenure Res/Ret: RNTL / RNTL Storeys Total: 2 # of Units Res/Ret 5 / 5 Res Units per ha/ 42 / 17 Ret Units per ha/ 42 / 17 FSI: 0.85
Centre ID: 1659 Z Area Map: 39E Character Area: Streetsville CN Designation: Mixed Use Zoning: C4 Parking Spaces:	Building ID MIX 1883 Address: 212 Queen St S Site Area (ha/ac): 0.02 / 0.05 Res GFA (m2/sqft) 354 / 3,810 Ret GFA (m2/sqft): 176 / 1,892	Tenure Res/Ret: RNTL / RNTL Storeys Total: 3 # of Units Res/Ret 6 / 2 Res Units per ha/ 280 / 113 Ret Units per ha/ 93 / 38 FSI: 2.48

Residential Directory 2015: Mixed Residential/Retail

Centre ID: 1659 Z Area Map: 39E Character Area: Streetsville CN Designation: Mixed Use Zoning: C4 Parking Spaces:	Building ID MIX 1882 Address: 208, 210 Queen St S Site Area (ha/ac): 0.03 / 0.07 Res GFA (m2/sqft) 254 / 2,736 Ret GFA (m2/sqft): 254 / 2,736	Tenure Res/Ret: RNTL / RNTL Storeys Total: 2 # of Units Res/Ret 5 / 3 Res Units per ha/ 167 / 67 Ret Units per ha/ 10 / 40 FSI: 1.69
Centre ID: 1659 Z Area Map: 39E Character Area: Streetsville CN Designation: Mixed Use Zoning: C4 Parking Spaces:	Building ID MIX 1884 Address: 214, 216 Queen St S Site Area (ha/ac): 0.04 / 0.10 Res GFA (m2/sqft) 159 / 1,707 Ret GFA (m2/sqft): 437 / 4,700	Tenure Res/Ret: / Storeys Total: 2 # of Units Res/Ret 2 / 3 Res Units per ha/ 48 / 19 Ret Units per ha/ 72 / 29 FSI: 1.43
Centre ID: 1660 Z Area Map: 39E Character Area: Streetsville CN Designation: Mixed Use Zoning: C4 Parking Spaces: 23	Building ID MIX 1885 Address: 220, 222, 224, 226 Queen St S Site Area (ha/ac): 0.18 / 0.44 Res GFA (m2/sqft) 892 / 9,602 Ret GFA (m2/sqft): 892 / 9,602	Tenure Res/Ret: RNTL / Freehold/RNTL Storeys Total: 2 # of Units Res/Ret 8 / 5 Res Units per ha/ 44 / 18 Ret Units per ha/ 28 / 11 FSI: 0.99
Centre ID: 1660 Z Area Map: 39E Character Area: Streetsville CN Designation: Mixed Use Zoning: C4 Parking Spaces: 23	Building ID MIX 1886 Address: 228, 230 Queen St S Site Area (ha/ac): 0.05 / 0.13 Res GFA (m2/sqft) 358 / 3,858 Ret GFA (m2/sqft): 353 / 3,801	Tenure Res/Ret: / Storeys Total: 3 # of Units Res/Ret 5 / 2 Res Units per ha/ 96 / 39 Ret Units per ha/ 38 / 16 FSI: 1.37
Centre ID: 1661 Z Area Map: 39E Character Area: Streetsville CN Designation: Mixed Use Zoning: C4 Parking Spaces:	Building ID MIX 1887 Address: 142 Queen St S Site Area (ha/ac): 0.07 / 0.17 Res GFA (m2/sqft) / Ret GFA (m2/sqft): /	Tenure Res/Ret: Freehold / Freehold Storeys Total: 1 # of Units Res/Ret 1 / 1 Res Units per ha/ 14 / 6 Ret Units per ha/ 14 / 6 FSI:
Centre ID: 1662 Z Area Map: 38W Character Area: Streetsville CN Designation: Mixed Use Zoning: C4 Parking Spaces: 24	Building ID MIX 1888 Address: 15, 17 Main St Site Area (ha/ac): 0.08 / 0.20 Res GFA (m2/sqft) / Ret GFA (m2/sqft): /	Tenure Res/Ret: / Storeys Total: 2 # of Units Res/Ret 1 / 3 Res Units per ha/ 13 / 5 Ret Units per ha/ 38 / 15 FSI:
Centre ID: 1663 Z Area Map: 38W Character Area: Streetsville CN Designation: Mixed Use Zoning: C4 Parking Spaces: 10	Building ID MIX 1889 Address: 235 Queen St S Site Area (ha/ac): 0.07 / 0.17 Res GFA (m2/sqft) 278 / 2,988 Ret GFA (m2/sqft): 183 / 1,969	Tenure Res/Ret: / Storeys Total: 3 # of Units Res/Ret 4 / 1 Res Units per ha/ 58 / 23 Ret Units per ha/ 14 / 6 FSI: 0.67

Residential Directory 2015: Mixed Residential/Retail

Centre ID: 1664 Z Area Map: 38W Character Area: Streetsville CN Designation: Mixed Use Zoning: C4 Parking Spaces: 4	Building ID MIX 1890 Address: 237, 239 Queen St S Site Area (ha/ac): 0.05 / 0.12 Res GFA (m2/sqft) / Ret GFA (m2/sqft): /	Tenure Res/Ret: / Storeys Total: 2 # of Units Res/Ret 1 / 1 Res Units per ha/ 20 / 8 Ret Units per ha/ 20 / 8 FSI:
Centre ID: 1665 Z Area Map: 38W Character Area: Streetsville CN Designation: Mixed Use Zoning: C4 Parking Spaces:	Building ID MIX 1891 Address: 257, 261 Queen St S Site Area (ha/ac): 0.10 / 0.25 Res GFA (m2/sqft) / Ret GFA (m2/sqft): /	Tenure Res/Ret: RNTL / RNTL Storeys Total: 2 # of Units Res/Ret 7 / 2 Res Units per ha/ 70 / 28 Ret Units per ha/ 20 / 8 FSI:
Centre ID: 1666 Z Area Map: 38W Character Area: Streetsville CN Designation: Mixed Use Zoning: C4 Parking Spaces: 12	Building ID MIX 1892 Address: 275, 277, 277B Queen St S Site Area (ha/ac): 0.11 / 0.27 Res GFA (m2/sqft) / Ret GFA (m2/sqft): /	Tenure Res/Ret: / Storeys Total: 2 # of Units Res/Ret 1 / 1 Res Units per ha/ 9 / 4 Ret Units per ha/ 9 / 4 FSI:
Centre ID: 1667 Z Area Map: 38W Character Area: Streetsville CN Designation: Mixed Use Zoning: C4 Parking Spaces: 3	Building ID MIX 1893 Address: 127 Queen St S Site Area (ha/ac): 0.06 / 0.15 Res GFA (m2/sqft) 219 / 2,357 Ret GFA (m2/sqft): 219 / 2,357	Tenure Res/Ret: / Storeys Total: 2 # of Units Res/Ret 1 / 1 Res Units per ha/ 17 / 7 Ret Units per ha/ 17 / 7 FSI: 0.73
Centre ID: 1668 Z Area Map: 38W Character Area: Streetsville CN Designation: Mixed Use Zoning: C4 Parking Spaces:	Building ID MIX 1894 Address: 201,203 Queen St S Site Area (ha/ac): 0.10 / 0.25 Res GFA (m2/sqft) 148 / 1,593 Ret GFA (m2/sqft): 148 / 1,593	Tenure Res/Ret: RNTL / RNTL Storeys Total: 2 # of Units Res/Ret 1 / 2 Res Units per ha/ 10 / 4 Ret Units per ha/ 20 / 8 FSI: 0.30
Centre ID: 1670 Z Area Map: 3 Character Area: Clarkson Village CN Designation: Mixed Use Zoning: C4 Parking Spaces: 91	Building ID MIX 1896 Address: 1840-1862 Lakeshore Rd W Site Area (ha/ac): 0.42 / 1.03 Res GFA (m2/sqft) 2,413 / 25,974 Ret GFA (m2/sqft): 1,207 / 12,987	Tenure Res/Ret: Freehold/RNTL / Freehold/RNTL Storeys Total: 3 # of Units Res/Ret 24 / 13 Res Units per ha/ 57 / 23 Ret Units per ha/ 31 / 13 FSI: 0.87
Centre ID: 1671 Z Area Map: 10 Character Area: Clarkson - Lorne Park NHD Designation: Mixed Use Zoning: D Parking Spaces:	Building ID MIX 1897 Address: 1130, 1134, 1140 Clarkson Rd N Site Area (ha/ac): 0.18 / 0.44 Res GFA (m2/sqft) / Ret GFA (m2/sqft): /	Tenure Res/Ret: RNTL / RNTL Storeys Total: 2 # of Units Res/Ret 4 / 3 Res Units per ha/ 22 / 9 Ret Units per ha/ 17 / 7 FSI:

Residential Directory 2015: Mixed Residential/Retail

Centre ID: 1672 Z Area Map: 10 Character Area: Clarkson Village CN Designation: Mixed Use Zoning: C4 Parking Spaces: 53	Building ID MIX 1898 Address: 1693-1707 Lakeshore Rd W Site Area (ha/ac): 0.37 / 0.91 Res GFA (m2/sqft) / Ret GFA (m2/sqft): /	Tenure Res/Ret: / Freehold/RNTL Storeys Total: 2 # of Units Res/Ret 2 / 8 Res Units per ha/ 5 / 2 Ret Units per ha/ 22 / 9 FSI:
Centre ID: 1673 Z Area Map: 10 Character Area: Clarkson Village CN Designation: Mixed Use Zoning: C4 Parking Spaces:	Building ID MIX 1899 Address: 1661 Lakeshore Rd W Site Area (ha/ac): 0.10 / 0.25 Res GFA (m2/sqft) / Ret GFA (m2/sqft): /	Tenure Res/Ret: Freehold / Freehold Storeys Total: 3 # of Units Res/Ret 2 / 1 Res Units per ha/ 20 / 8 Ret Units per ha/ 10 / 4 FSI:
Centre ID: 1674 Z Area Map: 10 Character Area: Clarkson Village CN Designation: Mixed Use Zoning: C4 Parking Spaces:	Building ID MIX 1900 Address: 1647, 1651 Lakeshore Rd W Site Area (ha/ac): 0.14 / 0.35 Res GFA (m2/sqft) / Ret GFA (m2/sqft): /	Tenure Res/Ret: RNTL / RNTL Storeys Total: 1 # of Units Res/Ret 6 / 2 Res Units per ha/ 43 / 17 Ret Units per ha/ 14 / 6 FSI:
Centre ID: 1675 Z Area Map: 9 Character Area: Clarkson - Lorne Park NHD Designation: Mixed Use Zoning: C4 Parking Spaces: 22	Building ID MIX 1901 Address: 1146-1156 Birchview Dr Site Area (ha/ac): 0.09 / 0.23 Res GFA (m2/sqft) / Ret GFA (m2/sqft): /	Tenure Res/Ret: RNTL / Freehold/RNTL Storeys Total: 3 # of Units Res/Ret 9 / 4 Res Units per ha/ 98 / 40 Ret Units per ha/ 44 / 18 FSI: 0.98
Centre ID: 1676 Z Area Map: 20 Character Area: Applewood NHD Designation: Convenience Commercial Zoning: C1 Parking Spaces: 74	Building ID MIX 1902 Address: 986-1040 Burnhamthorpe Rd E Site Area (ha/ac): 0.40 / 0.99 Res GFA (m2/sqft) 1,243 / 13,380 Ret GFA (m2/sqft): 1,243 / 13,380	Tenure Res/Ret: RNTL / Freehold/RNTL Storeys Total: 2 # of Units Res/Ret 13 / 14 Res Units per ha/ 33 / 13 Ret Units per ha/ 35 / 14 FSI: 0.62
Centre ID: 1677 Z Area Map: 39E Character Area: Streetsville NHD Designation: Low Density I Zoning: R3 Parking Spaces: 6	Building ID MIX 1903 Address: 332 Queen St S Site Area (ha/ac): 0.10 / 0.25 Res GFA (m2/sqft) 41 / 438 Ret GFA (m2/sqft): 77 / 823	Tenure Res/Ret: Freehold / Freehold Storeys Total: 1 # of Units Res/Ret 1 / 1 Res Units per ha/ 10 / 4 Ret Units per ha/ 10 / 4 FSI: 0.11
Centre ID: 1678 Z Area Map: 38W Character Area: Streetsville CN Designation: Mixed Use Zoning: C4 Parking Spaces: 23	Building ID MIX 1904 Address: 13 Main St Site Area (ha/ac): 0.05 / 0.12 Res GFA (m2/sqft) / Ret GFA (m2/sqft): /	Tenure Res/Ret: / Storeys Total: 2 # of Units Res/Ret 1 / 1 Res Units per ha/ 20 / 8 Ret Units per ha/ 20 / 8 FSI:

Residential Directory 2015: Mixed Residential/Retail

Centre ID: 1679 Z Area Map: 38W Character Area: Streetsville CN Designation: Mixed Use Zoning: C4 Parking Spaces:	Building ID MIX 1905 Address: 209/6,8 Queen St S/Main St Site Area (ha/ac): 0.04 / 0.10 Res GFA (m2/sqft) / Ret GFA (m2/sqft): /	Tenure Res/Ret: / Storeys Total: 2 # of Units Res/Ret 2 / 3 Res Units per ha/ 50 / 20 Ret Units per ha/ 75 / 30 FSI:
Centre ID: 1680 Z Area Map: 38W Character Area: Streetsville CN Designation: Mixed Use Zoning: C4 Parking Spaces: 2	Building ID MIX 1906 Address: 10 Main St Site Area (ha/ac): 0.03 / 0.07 Res GFA (m2/sqft) 167 / 1,794 Ret GFA (m2/sqft): 167 / 1,794	Tenure Res/Ret: / Storeys Total: 2 # of Units Res/Ret 2 / 2 Res Units per ha/ 70 / 28 Ret Units per ha/ 70 / 28 FSI: 1.16
Centre ID: 1681 Z Area Map: 38W Character Area: Streetsville CN Designation: Mixed Use Zoning: C4 Parking Spaces:	Building ID MIX 1907 Address: 125 Queen St S Site Area (ha/ac): 0.06 / 0.15 Res GFA (m2/sqft) 176 / 1,889 Ret GFA (m2/sqft): 176 / 1,889	Tenure Res/Ret: RNTL / RNTL Storeys Total: 2 # of Units Res/Ret 1 / 1 Res Units per ha/ 17 / 7 Ret Units per ha/ 17 / 7 FSI: 0.59
Centre ID: 1682 Z Area Map: 38W Character Area: Streetsville CN Designation: Mixed Use Zoning: C4 Parking Spaces: 5	Building ID MIX 1908 Address: 279, 281 Queen St S Site Area (ha/ac): 0.10 / 0.25 Res GFA (m2/sqft) / Ret GFA (m2/sqft): /	Tenure Res/Ret: / Storeys Total: 2 # of Units Res/Ret 1 / 2 Res Units per ha/ 10 / 4 Ret Units per ha/ 20 / 8 FSI:
Centre ID: 1683 Z Area Map: 38W Character Area: Streetsville CN Designation: Mixed Use Zoning: C4 Parking Spaces: 3	Building ID MIX 1909 Address: 205 Queen St S Site Area (ha/ac): 0.03 / 0.07 Res GFA (m2/sqft) / Ret GFA (m2/sqft): /	Tenure Res/Ret: / Storeys Total: 2 # of Units Res/Ret 2 / 3 Res Units per ha/ 67 / 27 Ret Units per ha/ 10 / 40 FSI:
Centre ID: 1684 Z Area Map: 38W Character Area: Streetsville CN Designation: Mixed Use Zoning: C4 Parking Spaces:	Building ID MIX 1910 Address: 49 Queen St S Site Area (ha/ac): 0.08 / 0.20 Res GFA (m2/sqft) / Ret GFA (m2/sqft): /	Tenure Res/Ret: / Storeys Total: 2 # of Units Res/Ret 2 / 1 Res Units per ha/ 25 / 10 Ret Units per ha/ 13 / 5 FSI:
Centre ID: 1685 Z Area Map: 49E Character Area: Malton NHD Designation: Mixed Use Zoning: C3 Parking Spaces: 60	Building ID MIX 1911 Address: 2873-2887 Derry Rd E Site Area (ha/ac): 0.28 / 0.69 Res GFA (m2/sqft) / Ret GFA (m2/sqft): /	Tenure Res/Ret: RNTL / RNTL Storeys Total: 2 # of Units Res/Ret 8 / 7 Res Units per ha/ 29 / 12 Ret Units per ha/ 25 / 10 FSI:

Residential Directory 2015: Mixed Residential/Retail

Centre ID: 1686	Building ID MIX 1912	Tenure Res/Ret: Freehold / Freehold
Z Area Map: 49E	Address: 6 Scarboro St	Storeys Total: 2
Character Area: Malton NHD	Site Area (ha/ac): 0.06 / 0.15	# of Units Res/Ret 1 / 1
Designation: Low Density I	Res GFA (m2/sqft) 256 / 2,757	Res Units per ha/ 17 / 7
Zoning: R3	Ret GFA (m2/sqft): 97 / 1,042	Ret Units per ha/ 17 / 7
Parking Spaces: 6		FSI: 0.59

Centre ID: 1687	Building ID MIX 1913	Tenure Res/Ret: /
Z Area Map: 8	Address: 113 Lakeshore Rd W	Storeys Total: 2
Character Area: Port Credit CN	Site Area (ha/ac): 0.05 / 0.12	# of Units Res/Ret 3 / 1
Designation: Mixed Use	Res GFA (m2/sqft) /	Res Units per ha/ 60 / 24
Zoning: C4-35	Ret GFA (m2/sqft): /	Ret Units per ha/ 20 / 8
Parking Spaces: 5		FSI:

Centre ID: 1688	Building ID MIX 1914	Tenure Res/Ret: /
Z Area Map: 22	Address: 37 Dundas St W	Storeys Total: 2
Character Area: DT Cooksville	Site Area (ha/ac): 0.05 / 0.12	# of Units Res/Ret 1 / 1
Designation: Mixed Use	Res GFA (m2/sqft) 148 / 1,593	Res Units per ha/ 20 / 8
Zoning: C4	Ret GFA (m2/sqft): 148 / 1,593	Ret Units per ha/ 20 / 8
Parking Spaces: 5		FSI: 0.59

Centre ID: 1689	Building ID MIX 1915	Tenure Res/Ret: Freehold / RNTL
Z Area Map: 9	Address: 1136 Lorne Park Rd	Storeys Total: 2
Character Area: Clarkson - Lorne Park NHD	Site Area (ha/ac): 0.03 / 0.07	# of Units Res/Ret 1 / 1
Designation: Mixed Use	Res GFA (m2/sqft) 75 / 809	Res Units per ha/ 33 / 13
Zoning: C4	Ret GFA (m2/sqft): 75 / 809	Ret Units per ha/ 33 / 13
Parking Spaces: 5		FSI: 0.50

Centre ID: 1690	Building ID MIX 1916	Tenure Res/Ret: Freehold / Freehold
Z Area Map: 8	Address: 176 Lakeshore Rd W	Storeys Total: 2
Character Area: Port Credit NHD (West)	Site Area (ha/ac): 0.06 / 0.15	# of Units Res/Ret 1 / 1
Designation: Mixed Use	Res GFA (m2/sqft) /	Res Units per ha/ 16 / 7
Zoning: C4	Ret GFA (m2/sqft): /	Ret Units per ha/ 16 / 7
Parking Spaces: 22		FSI: 1.14

Centre ID: 1691	Building ID MIX 1917	Tenure Res/Ret: RNTL / Freehold
Z Area Map: 38W	Address: 11 Main St	Storeys Total: 1
Character Area: Streetsville CN	Site Area (ha/ac): 0.03 / 0.07	# of Units Res/Ret 1 / 1
Designation: Mixed Use	Res GFA (m2/sqft) /	Res Units per ha/ 33 / 13
Zoning: C4	Ret GFA (m2/sqft): /	Ret Units per ha/ 33 / 13
Parking Spaces: 2		FSI: 0.25

Centre ID: 1696	Building ID MIX 1922	Tenure Res/Ret: RNTL / RNTL
Z Area Map: 12	Address: 1650 Dundas St E	Storeys Total: 2
Character Area: Dixie EA	Site Area (ha/ac): 3.74 / 9.25	# of Units Res/Ret 42 / 23
Designation: Mixed Use	Res GFA (m2/sqft) 6,138 / 66,071	Res Units per ha/ 11 / 5
Zoning: C3-2	Ret GFA (m2/sqft): 17,72 / 190,761	Ret Units per ha/ 6 / 2
Parking Spaces: 742		FSI: 0.64

Residential Directory 2015: Mixed Residential/Retail

Centre ID: 1698	Building ID MIX 1924	Tenure Res/Ret: Freehold / Freehold
Z Area Map: 39E	Address: 302 Queen St S	Storeys Total: 2
Character Area: Streetsville CN	Site Area (ha/ac): 0.20 / 0.49	# of Units Res/Ret 1 / 1
Designation: Low Density I	Res GFA (m2/sqft) 84 / 903	Res Units per ha/ 5 / 2
Zoning: R3	Ret GFA (m2/sqft): 126 / 1,356	Ret Units per ha/ 5 / 2
Parking Spaces: 3		FSI: 0.11

Centre ID: 1705	Building ID MIX 1938	Tenure Res/Ret: PCC / PCC
Z Area Map: 8	Address: 120 Lakeshore Rd W	Storeys Total: 3
Character Area: Port Credit CN	Site Area (ha/ac): 0.09 / 0.22	# of Units Res/Ret 4 / 4
Designation: Mixed Use	Res GFA (m2/sqft) 522 / 5,621	Res Units per ha/ 45 / 18
Zoning: C4-25	Ret GFA (m2/sqft): 267 / 2,877	Ret Units per ha/ 45 / 18
Parking Spaces: 15		FSI: 0.89

Centre ID: 1706	Building ID MIX 1939	Tenure Res/Ret: Freehold / Freehold
Z Area Map: 44W	Address: 6951 Second Line West	Storeys Total: 1
Character Area: Meadowvale Village NHD	Site Area (ha/ac): 0.20 / 0.49	# of Units Res/Ret 1 / 1
Designation: Low Density I	Res GFA (m2/sqft) 51 / 550	Res Units per ha/ 5 / 2
Zoning: R2-10	Ret GFA (m2/sqft): 93 / 998	Ret Units per ha/ 5 / 2
Parking Spaces: 5		FSI: 0.07

Centre ID: 1738	Building ID MIX 1949	Tenure Res/Ret: /
Z Area Map: 6	Address: 899 Lakeshore Rd E	Storeys Total: 2
Character Area: Lakeview NHD	Site Area (ha/ac): 0.03 / 0.08	# of Units Res/Ret 1 / 1
Designation: Mixed Use	Res GFA (m2/sqft) /	Res Units per ha/ 31 / 13
Zoning: C4	Ret GFA (m2/sqft): 0 / 0	Ret Units per ha/ 31 / 13
Parking Spaces:		FSI:

Centre ID: 1739	Building ID MIX 1950	Tenure Res/Ret: /
Z Area Map: 15	Address: 2156 Hurontario St	Storeys Total: 2
Character Area: DT Hospital	Site Area (ha/ac): 0.20 / 0.50	# of Units Res/Ret 1 / 1
Designation: Office	Res GFA (m2/sqft) 280 / 3,014	Res Units per ha/ 5 / 2
Zoning: 0	Ret GFA (m2/sqft): 280 / 3,014	Ret Units per ha/ 5 / 2
Parking Spaces:		FSI: 0.28

Centre ID: 1741	Building ID MIX 1952	Tenure Res/Ret: /
Z Area Map: 39E	Address: 35- 39 Thomas St	Storeys Total: 3
Character Area: Streetsville CN	Site Area (ha/ac): 0.20 / 0.50	# of Units Res/Ret 1 / 2
Designation: Mixed Use	Res GFA (m2/sqft) 119 / 1,280	Res Units per ha/ 5 / 2
Zoning: C4	Ret GFA (m2/sqft): 395 / 4,252	Ret Units per ha/ 10 / 4
Parking Spaces: 22		FSI: 0.25

Centre ID: 1742	Building ID MIX 1953	Tenure Res/Ret: Freehold / Freehold
Z Area Map: 39E	Address: 215 Broadway St	Storeys Total: 2
Character Area: Streetsville CN	Site Area (ha/ac): 0.09 / 0.23	# of Units Res/Ret 1 / 1
Designation: Mixed Use	Res GFA (m2/sqft) /	Res Units per ha/ 11 / 4
Zoning: C4	Ret GFA (m2/sqft): /	Ret Units per ha/ 11 / 4
Parking Spaces:		FSI: 0.24

Residential Directory 2015: Mixed Residential/Retail

Centre ID: 1763

Z Area Map: 8

Character Area: Port Credit CN

Designation: High Density

Zoning: RA2-48

Parking Spaces: 5

Building ID MIX 1968

Address: 21 Park St E

Site Area (ha/ac): 0.10 / 0.25

Res GFA (m2/sqft) 173 / 1,860

Ret GFA (m2/sqft): 97 / 1,040

Tenure Res/Ret: Freehold / Freehold

Storeys Total: 2

of Units Res/Ret 1 / 1

Res Units per ha/ 10 / 4

Ret Units per ha/ 10 / 4

FSI: 0.26

Centre ID: 1766

Z Area Map: 38W

Character Area: Streetsville CN

Designation: Mixed Use

Zoning: C4

Parking Spaces: 11

Building ID MIX 1972

Address: 130 Church St

Site Area (ha/ac): 0.08 / 0.21

Res GFA (m2/sqft) 640 / 6,888

Ret GFA (m2/sqft): 122 / 1,312

Tenure Res/Ret: RNTL /

Storeys Total: 3

of Units Res/Ret 4 / 4

Res Units per ha/ 47 / 19

Ret Units per ha/ 47 / 19

FSI: 0.90

Residential Directory 2015: Plex

Centre ID: **651**

Z Area Map: 8

Character Area: Port Credit CN

Designation: High Density

Zoning: RA1-36

Parking Spaces: 6

Building ID: **P 583**

Building Name:

Address: 44 Front St N

Site Area (ha/ac): 0.06 / 0.15

GFA (m2/sq.ft): /

Tenure: RNTL

Storeys: 2

of Units: 3

Units per ha/ac: 50 / 20

FSI:

Centre ID: **661**

Z Area Map: 8

Character Area: Port Credit NHD (West)

Designation: Low Density I

Zoning: R15-1

Parking Spaces: 7

Building ID: **P 591**

Building Name:

Address: 22 Peter St S

Site Area (ha/ac): 0.04 / 0.10

GFA (m2/sq.ft): /

Tenure: RNTL

Storeys: 2

of Units: 5

Units per ha/ac: 125 / 51

FSI:

Centre ID: **901**

Z Area Map: 8

Character Area: Port Credit NHD (West)

Designation: Low Density II

Zoning: RM7

Parking Spaces: 3

Building ID: **P 739**

Building Name:

Address: 24 Mississauga Rd N

Site Area (ha/ac): 0.06 / 0.15

GFA (m2/sq.ft): 308 / 3,315

Tenure: RNTL

Storeys: 3

of Units: 3

Units per ha/ac: 50 / 20

FSI: 0.51

Centre ID: **925**

Z Area Map: 39E

Character Area: Streetsville CN

Designation: Medium Density

Zoning: RM8-1

Parking Spaces: 4

Building ID: **P 752**

Building Name:

Address: 85 William St

Site Area (ha/ac): 0.08 / 0.20

GFA (m2/sq.ft): 365 / 3,929

Tenure: RNTL

Storeys: 2

of Units: 4

Units per ha/ac: 50 / 20

FSI: 0.46

Centre ID: **1192**

Z Area Map: 8

Character Area: Port Credit NHD (West)

Designation: Low Density II

Zoning: RM7

Parking Spaces:

Building ID: **P 1116**

Building Name:

Address: 27 Broadview Ave

Site Area (ha/ac): 0.13 / 0.32

GFA (m2/sq.ft): /

Tenure: RNTL

Storeys: 2

of Units: 2

Units per ha/ac: 15 / 6

FSI:

Centre ID: **1197**

Z Area Map: 8

Character Area: Port Credit NHD (West)

Designation: Low Density II

Zoning: RM7

Parking Spaces:

Building ID: **P 1096**

Building Name:

Address: 40 Broadview Ave

Site Area (ha/ac): 0.10 / 0.25

GFA (m2/sq.ft): 286 / 3,074

Tenure: RNTL

Storeys: 2

of Units: 3

Units per ha/ac: 30 / 12

FSI: 0.29

Centre ID: **1198**

Z Area Map: 8

Character Area: Port Credit NHD (West)

Designation: Low Density II

Zoning: RM7

Parking Spaces:

Building ID: **P 1097**

Building Name:

Address: 43 Broadview Ave

Site Area (ha/ac): 0.09 / 0.22

GFA (m2/sq.ft): 193 / 2,080

Tenure: RNTL

Storeys: 2

of Units: 4

Units per ha/ac: 44 / 18

FSI: 0.21

Residential Directory 2015: Plex

Centre ID: 1200
Z Area Map: 8
Character Area: Port Credit NHD (West)
Designation: Low Density II
Zoning: RM7
Parking Spaces:

Building ID: P 1098
Building Name:
Address: 33 Broadview Ave
Site Area (ha/ac): 0.07 / 0.17
GFA (m2/sq.ft): 194 / 2,084

Tenure: RNTL
Storeys: 2
of Units: 2
Units per ha/ac: 29 / 12
FSI: 0.28

Centre ID: 1201
Z Area Map: 8
Character Area: Port Credit NHD (West)
Designation: Low Density II
Zoning: RM7
Parking Spaces:

Building ID: P 1099
Building Name:
Address: 23 Broadview Ave
Site Area (ha/ac): 0.09 / 0.22
GFA (m2/sq.ft): 201 / 2,160

Tenure: RNTL
Storeys: 2
of Units: 2
Units per ha/ac: 22 / 9
FSI: 0.22

Centre ID: 1202
Z Area Map: 8
Character Area: Port Credit NHD (West)
Designation: Low Density II
Zoning: RM7
Parking Spaces:

Building ID: P 1100
Building Name:
Address: 21 Broadview Ave
Site Area (ha/ac): 0.09 / 0.22
GFA (m2/sq.ft): 214 / 2,304

Tenure: RNTL
Storeys: 2
of Units: 2
Units per ha/ac: 22 / 9
FSI: 0.24

Centre ID: 1203
Z Area Map: 8
Character Area: Port Credit NHD (West)
Designation: Low Density II
Zoning: RM7
Parking Spaces:

Building ID: P 1101
Building Name:
Address: 19 Broadview Ave
Site Area (ha/ac): 0.09 / 0.22
GFA (m2/sq.ft): 214 / 2,304

Tenure: RNTL
Storeys: 2
of Units: 2
Units per ha/ac: 22 / 9
FSI: 0.24

Centre ID: 1204
Z Area Map: 8
Character Area: Port Credit NHD (West)
Designation: Mixed Use
Zoning: C4
Parking Spaces:

Building ID: P 1102
Building Name:
Address: 7 Broadview Ave
Site Area (ha/ac): 0.05 / 0.12
GFA (m2/sq.ft): 213 / 2,296

Tenure: RNTL
Storeys: 2
of Units: 4
Units per ha/ac: 80 / 32
FSI: 0.43

Centre ID: 1205
Z Area Map: 8
Character Area: Port Credit NHD (West)
Designation: Low Density II
Zoning: RM7-3
Parking Spaces:

Building ID: P 1103
Building Name:
Address: 370 A Lakeshore Rd W
Site Area (ha/ac): 0.03 / 0.07
GFA (m2/sq.ft): 203 / 2,184

Tenure: RNTL
Storeys: 2
of Units: 3
Units per ha/ac: 100 / 40
FSI: 0.68

Centre ID: 1206
Z Area Map: 8
Character Area: Port Credit NHD (West)
Designation: Low Density II
Zoning: RM7-3
Parking Spaces:

Building ID: P 1
Building Name:
Address: 370 B Lakeshore Rd W
Site Area (ha/ac): 0.03 / 0.07
GFA (m2/sq.ft): 203 / 2,184

Tenure: RNTL
Storeys: 2
of Units: 2
Units per ha/ac: 67 / 27
FSI: 0.68

Residential Directory 2015: Plex

Centre ID: 1207
Z Area Map: 8
Character Area: Port Credit NHD (West)
Designation: Low Density II
Zoning: RM7-3
Parking Spaces:

Building ID: P 2
Building Name:
Address: 372 Lakeshore Rd W
Site Area (ha/ac): 0.02 / 0.05
GFA (m2/sq.ft): 171 / 1,840

Tenure: RNTL
Storeys: 2
of Units: 2
Units per ha/ac: 100 / 40
FSI: 0.85

Centre ID: 1208
Z Area Map: 8
Character Area: Port Credit NHD (West)
Designation: Low Density II
Zoning: RM7-3
Parking Spaces:

Building ID: P 3
Building Name:
Address: 374 Lakeshore Rd W
Site Area (ha/ac): 0.02 / 0.05
GFA (m2/sq.ft): 172 / 1,854

Tenure: RNTL
Storeys: 2
of Units: 2
Units per ha/ac: 100 / 40
FSI: 0.86

Centre ID: 1209
Z Area Map: 8
Character Area: Port Credit NHD (West)
Designation: Low Density II
Zoning: RM7-3
Parking Spaces:

Building ID: P 4
Building Name:
Address: 376 Lakeshore Rd W
Site Area (ha/ac): 0.02 / 0.05
GFA (m2/sq.ft): 205 / 2,202

Tenure: RNTL
Storeys: 2
of Units: 2
Units per ha/ac: 100 / 40
FSI: 1.02

Centre ID: 1210
Z Area Map: 8
Character Area: Port Credit NHD (West)
Designation: Low Density II
Zoning: RM7-3
Parking Spaces:

Building ID: P 5
Building Name:
Address: 378 Lakeshore Rd W
Site Area (ha/ac): 0.02 / 0.05
GFA (m2/sq.ft): 205 / 2,202

Tenure: RNTL
Storeys: 2
of Units: 2
Units per ha/ac: 100 / 40
FSI: 1.02

Centre ID: 1211
Z Area Map: 8
Character Area: Port Credit NHD (West)
Designation: Low Density II
Zoning: RM7
Parking Spaces:

Building ID: P 6
Building Name:
Address: 200 Queen St W
Site Area (ha/ac): 0.05 / 0.12
GFA (m2/sq.ft): 165 / 1,780

Tenure: RNTL
Storeys: 2
of Units: 2
Units per ha/ac: 40 / 16
FSI: 0.33

Centre ID: 1212
Z Area Map: 8
Character Area: Port Credit NHD (West)
Designation: Low Density I
Zoning: R15
Parking Spaces:

Building ID: P 7
Building Name:
Address: 14 Ben Machree Dr
Site Area (ha/ac): 0.10 / 0.25
GFA (m2/sq.ft): 225 / 2,424

Tenure: RNTL
Storeys: 2
of Units: 2
Units per ha/ac: 20 / 8
FSI: 0.23

Centre ID: 1213
Z Area Map: 8
Character Area: Port Credit NHD (West)
Designation: Low Density I
Zoning: R15
Parking Spaces:

Building ID: P 8
Building Name:
Address: 16 Ben Machree Dr
Site Area (ha/ac): 0.10 / 0.25
GFA (m2/sq.ft): 216 / 2,326

Tenure: RNTL
Storeys: 2
of Units: 3
Units per ha/ac: 30 / 12
FSI: 0.22

Residential Directory 2015: Plex

Centre ID: 1214
Z Area Map: 8
Character Area: Port Credit NHD (West)
Designation: Low Density I
Zoning: R15
Parking Spaces:

Building ID: P 9
Building Name:
Address: 18 Ben Machree Dr
Site Area (ha/ac): 0.10 / 0.25
GFA (m2/sq.ft): 226 / 2,430

Tenure: RNTL
Storeys: 2
of Units: 3
Units per ha/ac: 30 / 12
FSI: 0.23

Centre ID: 1215
Z Area Map: 8
Character Area: Port Credit NHD (West)
Designation: Low Density I
Zoning: R15
Parking Spaces:

Building ID: P 10
Building Name:
Address: 15 Ben Machree Dr
Site Area (ha/ac): 0.07 / 0.17
GFA (m2/sq.ft): 222 / 2,390

Tenure: RNTL
Storeys: 2
of Units: 2
Units per ha/ac: 29 / 12
FSI: 0.32

Centre ID: 1216
Z Area Map: 8
Character Area: Port Credit NHD (West)
Designation: Low Density I
Zoning: R15
Parking Spaces:

Building ID: P 11
Building Name:
Address: 31 Ben Machree Dr
Site Area (ha/ac): 0.09 / 0.22
GFA (m2/sq.ft): 225 / 2,424

Tenure: RNTL
Storeys: 2
of Units: 2
Units per ha/ac: 22 / 9
FSI: 0.25

Centre ID: 1217
Z Area Map: 8
Character Area: Port Credit NHD (West)
Designation: Low Density I
Zoning: R15-6
Parking Spaces:

Building ID: P 12
Building Name:
Address: 35 Ben Machree Dr
Site Area (ha/ac): 0.08 / 0.20
GFA (m2/sq.ft): 224 / 2,414

Tenure: RNTL
Storeys: 2
of Units: 2
Units per ha/ac: 25 / 10
FSI: 0.28

Centre ID: 1218
Z Area Map: 8
Character Area: Port Credit NHD (West)
Designation: Low Density I
Zoning: R15
Parking Spaces:

Building ID: P 13
Building Name:
Address: 37 Ben Machree Dr
Site Area (ha/ac): 0.09 / 0.22
GFA (m2/sq.ft): 211 / 2,270

Tenure: RNTL
Storeys: 2
of Units: 3
Units per ha/ac: 33 / 13
FSI: 0.23

Centre ID: 1219
Z Area Map: 8
Character Area: Port Credit NHD (West)
Designation: Low Density I
Zoning: R15
Parking Spaces:

Building ID: P 14
Building Name:
Address: 60 Maple Ave S
Site Area (ha/ac): 0.06 / 0.15
GFA (m2/sq.ft): 229 / 2,470

Tenure: RNTL
Storeys: 2
of Units: 3
Units per ha/ac: 50 / 20
FSI: 0.38

Centre ID: 1220
Z Area Map: 8
Character Area: Port Credit NHD (West)
Designation: Low Density I
Zoning: R15
Parking Spaces:

Building ID: P 15
Building Name:
Address: 58 Maple Ave S
Site Area (ha/ac): 0.06 / 0.15
GFA (m2/sq.ft): 238 / 2,558

Tenure: RNTL
Storeys: 2
of Units: 2
Units per ha/ac: 33 / 13
FSI: 0.40

Residential Directory 2015: Plex

Centre ID: 1222
Z Area Map: 8
Character Area: Port Credit NHD (West)
Designation: Low Density I
Zoning: R15
Parking Spaces:

Building ID: P 17
Building Name:
Address: 48 Maple Ave S
Site Area (ha/ac): 0.06 / 0.15
GFA (m2/sq.ft): 208 / 2,244

Tenure: RNTL
Storeys: 2
of Units: 3
Units per ha/ac: 50 / 20
FSI: 0.35

Centre ID: 1223
Z Area Map: 8
Character Area: Port Credit NHD (West)
Designation: Low Density I
Zoning: R15
Parking Spaces:

Building ID: P 18
Building Name:
Address: 67 Maple Ave S
Site Area (ha/ac): 0.07 / 0.17
GFA (m2/sq.ft): 166 / 1,782

Tenure: RNTL
Storeys: 2
of Units: 2
Units per ha/ac: 29 / 12
FSI: 0.24

Centre ID: 1224
Z Area Map: 8
Character Area: Port Credit NHD (West)
Designation: Low Density I
Zoning: R15
Parking Spaces: 5

Building ID: P 19
Building Name:
Address: 75 Maple Ave S
Site Area (ha/ac): 0.05 / 0.13
GFA (m2/sq.ft): 470 / 5,055

Tenure: PCC
Storeys: 2
of Units: 4
Units per ha/ac: 74 / 30
FSI: 0.86

Centre ID: 1225
Z Area Map: 8
Character Area: Port Credit NHD (West)
Designation: Low Density I
Zoning: R15
Parking Spaces:

Building ID: P 20
Building Name:
Address: 3 Pine Ave S
Site Area (ha/ac): 0.07 / 0.17
GFA (m2/sq.ft): 165 / 1,776

Tenure: RNTL
Storeys: 2
of Units: 2
Units per ha/ac: 29 / 12
FSI: 0.24

Centre ID: 1226
Z Area Map: 8
Character Area: Port Credit NHD (West)
Designation: Low Density I
Zoning: R15
Parking Spaces:

Building ID: P 21
Building Name:
Address: 5 Pine Ave S
Site Area (ha/ac): 0.07 / 0.17
GFA (m2/sq.ft): 165 / 1,776

Tenure: RNTL
Storeys: 2
of Units: 3
Units per ha/ac: 43 / 17
FSI: 0.24

Centre ID: 1227
Z Area Map: 8
Character Area: Port Credit NHD (West)
Designation: Low Density I
Zoning: R15
Parking Spaces:

Building ID: P 22
Building Name:
Address: 21 Pine Ave S
Site Area (ha/ac): 0.06 / 0.15
GFA (m2/sq.ft): 190 / 2,040

Tenure: RNTL
Storeys: 2
of Units: 3
Units per ha/ac: 50 / 20
FSI: 0.32

Centre ID: 1228
Z Area Map: 8
Character Area: Port Credit NHD (West)
Designation: Low Density I
Zoning: R15
Parking Spaces:

Building ID: P 23
Building Name:
Address: 21A Pine Ave S
Site Area (ha/ac): 0.06 / 0.15
GFA (m2/sq.ft): 190 / 2,040

Tenure: RNTL
Storeys: 2
of Units: 2
Units per ha/ac: 33 / 13
FSI: 0.32

Residential Directory 2015: Plex

Centre ID: 1229
Z Area Map: 8
Character Area: Port Credit NHD (West)
Designation: Low Density II
Zoning: RM7
Parking Spaces:

Building ID: P 24
Building Name:
Address: 53 Benson Ave
Site Area (ha/ac): 0.07 / 0.17
GFA (m2/sq.ft): 190 / 2,046

Tenure: RNTL
Storeys: 2
of Units: 3
Units per ha/ac: 43 / 17
FSI: 0.27

Centre ID: 1230
Z Area Map: 8
Character Area: Port Credit NHD (West)
Designation: Low Density II
Zoning: RM7
Parking Spaces:

Building ID: P 25
Building Name:
Address: 13 Benson Ave
Site Area (ha/ac): 0.09 / 0.22
GFA (m2/sq.ft): 190 / 2,040

Tenure: RNTL
Storeys: 2
of Units: 3
Units per ha/ac: 33 / 13
FSI: 0.21

Centre ID: 1231
Z Area Map: 8
Character Area: Port Credit NHD (West)
Designation: Mixed Use
Zoning: C4
Parking Spaces:

Building ID: P 26
Building Name:
Address: 5 Benson Ave
Site Area (ha/ac): 0.06 / 0.15
GFA (m2/sq.ft): 190 / 2,040

Tenure: RNTL
Storeys: 2
of Units: 3
Units per ha/ac: 50 / 20
FSI: 0.32

Centre ID: 1232
Z Area Map: 8
Character Area: Port Credit NHD (West)
Designation: Low Density II
Zoning: RM7
Parking Spaces:

Building ID: P 27
Building Name:
Address: 31 Harrison Ave
Site Area (ha/ac): 0.06 / 0.15
GFA (m2/sq.ft): 204 / 2,194

Tenure: RNTL
Storeys: 2
of Units: 3
Units per ha/ac: 50 / 20
FSI: 0.34

Centre ID: 1233
Z Area Map: 8
Character Area: Port Credit NHD (West)
Designation: Low Density II
Zoning: RM7
Parking Spaces:

Building ID: P 28
Building Name:
Address: 3 Harrison Ave
Site Area (ha/ac): 0.06 / 0.15
GFA (m2/sq.ft): 190 / 2,040

Tenure: RNTL
Storeys: 2
of Units: 3
Units per ha/ac: 50 / 20
FSI: 0.32

Centre ID: 1236
Z Area Map: 8
Character Area: Port Credit NHD (West)
Designation: Low Density II
Zoning: RM7
Parking Spaces:

Building ID: P 31
Building Name:
Address: 93 Park St W
Site Area (ha/ac): 0.06 / 0.15
GFA (m2/sq.ft): 215 / 2,316

Tenure: RNTL
Storeys: 3
of Units: 3
Units per ha/ac: 50 / 20
FSI: 0.36

Centre ID: 1237
Z Area Map: 8
Character Area: Port Credit CN
Designation: High Density
Zoning: RA2-48
Parking Spaces:

Building ID: P 32
Building Name:
Address: 41 Park St E
Site Area (ha/ac): 0.07 / 0.17
GFA (m2/sq.ft): 162 / 1,749

Tenure: RNTL
Storeys: 2
of Units: 3
Units per ha/ac: 43 / 17
FSI: 0.23

Residential Directory 2015: Plex

Centre ID: 1238
Z Area Map: 8
Character Area: Port Credit NHD (West)
Designation: Low Density II
Zoning: RM7
Parking Spaces:

Building ID: P 33
Building Name:
Address: 83 Park St W
Site Area (ha/ac): 0.05 / 0.12
GFA (m2/sq.ft): 207 / 2,224

Tenure: RNTL
Storeys: 2
of Units: 2
Units per ha/ac: 40 / 16
FSI: 0.41

Centre ID: 1239
Z Area Map: 8
Character Area: Port Credit NHD (West)
Designation: Medium Density
Zoning: RM4-64
Parking Spaces:

Building ID: P 34
Building Name:
Address: 86 Park St W
Site Area (ha/ac): 0.04 / 0.10
GFA (m2/sq.ft): 192 / 2,072

Tenure: RNTL
Storeys: 2
of Units: 3
Units per ha/ac: 75 / 30
FSI: 0.48

Centre ID: 1240
Z Area Map: 8
Character Area: Port Credit NHD (West)
Designation: Medium Density
Zoning: RM4-64
Parking Spaces:

Building ID: P 35
Building Name:
Address: 58 Wesley Ave
Site Area (ha/ac): 0.04 / 0.10
GFA (m2/sq.ft): 208 / 2,240

Tenure: RNTL
Storeys: 2
of Units: 3
Units per ha/ac: 75 / 30
FSI: 0.52

Centre ID: 1241
Z Area Map: 8
Character Area: Port Credit NHD (West)
Designation: Medium Density
Zoning: RM4-64
Parking Spaces:

Building ID: P 36
Building Name:
Address: 65 Wesley Ave
Site Area (ha/ac): 0.05 / 0.12
GFA (m2/sq.ft): 208 / 2,240

Tenure: RNTL
Storeys: 2
of Units: 3
Units per ha/ac: 60 / 24
FSI: 0.42

Centre ID: 1242
Z Area Map: 8
Character Area: Port Credit NHD (West)
Designation: Medium Density
Zoning: RM4-64
Parking Spaces:

Building ID: P 37
Building Name:
Address: 27 Queen St W
Site Area (ha/ac): 0.06 / 0.15
GFA (m2/sq.ft): 223 / 2,402

Tenure: RNTL
Storeys: 2
of Units: 3
Units per ha/ac: 50 / 20
FSI: 0.37

Centre ID: 1243
Z Area Map: 8
Character Area: Port Credit NHD (West)
Designation: Medium Density
Zoning: RM4-64
Parking Spaces:

Building ID: P 38
Building Name:
Address: 21 Queen St W
Site Area (ha/ac): 0.06 / 0.15
GFA (m2/sq.ft): 210 / 2,258

Tenure: RNTL
Storeys: 2
of Units: 3
Units per ha/ac: 50 / 20
FSI: 0.35

Centre ID: 1244
Z Area Map: 8
Character Area: Port Credit NHD (West)
Designation: Medium Density
Zoning: RM4-64
Parking Spaces:

Building ID: P 39
Building Name:
Address: 19 Queen St W
Site Area (ha/ac): 0.06 / 0.15
GFA (m2/sq.ft): 210 / 2,258

Tenure: RNTL
Storeys: 2
of Units: 3
Units per ha/ac: 50 / 20
FSI: 0.35

Residential Directory 2015: Plex

Centre ID: 1245
Z Area Map: 8
Character Area: Port Credit NHD (West)
Designation: Low Density II
Zoning: RM7
Parking Spaces:

Building ID: P 40
Building Name:
Address: 34 Mississauga Rd N
Site Area (ha/ac): 0.03 / 0.07
GFA (m2/sq.ft): 164 / 1,764

Tenure: RNTL
Storeys: 2
of Units: 3
Units per ha/ac: 100 / 40
FSI: 0.55

Centre ID: 1246
Z Area Map: 8
Character Area: Port Credit NHD (West)
Designation: High Density
Zoning: RA1-34
Parking Spaces:

Building ID: P 41
Building Name:
Address: 69 High St W
Site Area (ha/ac): 0.05 / 0.12
GFA (m2/sq.ft): 205 / 2,204

Tenure: RNTL
Storeys: 2
of Units: 3
Units per ha/ac: 60 / 24
FSI: 0.41

Centre ID: 1247
Z Area Map: 8
Character Area: Port Credit CN
Designation: High Density
Zoning: RA1-36
Parking Spaces:

Building ID: P 42
Building Name:
Address: 65 Mississauga Rd N
Site Area (ha/ac): 0.05 / 0.12
GFA (m2/sq.ft): 224 / 2,412

Tenure: RNTL
Storeys: 2
of Units: 3
Units per ha/ac: 60 / 24
FSI: 0.45

Centre ID: 1248
Z Area Map: 8
Character Area: Port Credit CN
Designation: High Density
Zoning: RA1-36
Parking Spaces:

Building ID: P 43
Building Name:
Address: 63 Mississauga Rd N
Site Area (ha/ac): 0.05 / 0.12
GFA (m2/sq.ft): 224 / 2,412

Tenure: RNTL
Storeys: 2
of Units: 3
Units per ha/ac: 60 / 24
FSI: 0.45

Centre ID: 1249
Z Area Map: 8
Character Area: Port Credit CN
Designation: High Density
Zoning: RA1-36
Parking Spaces:

Building ID: P 44
Building Name:
Address: 61 Mississauga Rd N
Site Area (ha/ac): 0.05 / 0.12
GFA (m2/sq.ft): 224 / 2,412

Tenure: RNTL
Storeys: 2
of Units: 3
Units per ha/ac: 60 / 24
FSI: 0.45

Centre ID: 1252
Z Area Map: 8
Character Area: Port Credit CN
Designation: High Density
Zoning: RA1-35
Parking Spaces: 8

Building ID: P 46
Building Name:
Address: 13 Mississauga Rd N
Site Area (ha/ac): 0.03 / 0.08
GFA (m2/sq.ft): 248 / 2,673

Tenure: RNTL
Storeys: 2
of Units: 3
Units per ha/ac: 89 / 36
FSI: 0.74

Centre ID: 1252
Z Area Map: 8
Character Area: Port Credit CN
Designation: High Density
Zoning: RA1-35
Parking Spaces: 8

Building ID: P 1217
Building Name:
Address: 15 Mississauga Rd N
Site Area (ha/ac): 0.03 / 0.08
GFA (m2/sq.ft): 248 / 2,673

Tenure: RNTL
Storeys: 2
of Units: 3
Units per ha/ac: 89 / 36
FSI: 0.74

Residential Directory 2015: Plex

Centre ID: 1253
Z Area Map: 8
Character Area: Port Credit CN
Designation: High Density
Zoning: RA1-35
Parking Spaces: 12

Building ID: P 47
Building Name:
Address: 9 Mississauga Rd N
Site Area (ha/ac): 0.03 / 0.08
GFA (m2/sq.ft): 188 / 2,024

Tenure: RNTL
Storeys: 2
of Units: 2
Units per ha/ac: 59 / 24
FSI: 0.56

Centre ID: 1253
Z Area Map: 8
Character Area: Port Credit CN
Designation: High Density
Zoning: RA1-35
Parking Spaces: 12

Building ID: P 1218
Building Name:
Address: 11 Mississauga Rd N
Site Area (ha/ac): 0.03 / 0.08
GFA (m2/sq.ft): 188 / 2,024

Tenure: RNTL
Storeys: 2
of Units: 2
Units per ha/ac: 59 / 24
FSI: 0.56

Centre ID: 1256
Z Area Map: 8
Character Area: Port Credit CN
Designation: Medium Density
Zoning: RM4-54
Parking Spaces:

Building ID: P 49
Building Name:
Address: 14 Front St N
Site Area (ha/ac): 0.07 / 0.17
GFA (m2/sq.ft): 231 / 2,484

Tenure: RNTL
Storeys: 2
of Units: 2
Units per ha/ac: 29 / 12
FSI: 0.33

Centre ID: 1257
Z Area Map: 8
Character Area: Port Credit CN
Designation: Mixed Use
Zoning: C4
Parking Spaces:

Building ID: P 50
Building Name:
Address: 12 Stavebank Rd
Site Area (ha/ac): 0.04 / 0.10
GFA (m2/sq.ft): 239 / 2,573

Tenure: RNTL
Storeys: 2
of Units: 3
Units per ha/ac: 75 / 30
FSI: 0.60

Centre ID: 1258
Z Area Map: 8
Character Area: Port Credit CN
Designation: High Density
Zoning: RA2-48
Parking Spaces: 3

Building ID: P 51
Building Name:
Address: 72 High St E
Site Area (ha/ac): 0.06 / 0.15
GFA (m2/sq.ft): 208 / 2,240

Tenure: RNTL
Storeys: 2
of Units: 3
Units per ha/ac: 50 / 20
FSI: 0.35

Centre ID: 1259
Z Area Map: 8
Character Area: Port Credit CN
Designation: High Density
Zoning: D-5
Parking Spaces:

Building ID: P 52
Building Name:
Address: 69 High St E
Site Area (ha/ac): 0.06 / 0.15
GFA (m2/sq.ft): 208 / 2,240

Tenure: RNTL
Storeys: 2
of Units: 3
Units per ha/ac: 50 / 20
FSI: 0.35

Centre ID: 1260
Z Area Map: 8
Character Area: Port Credit CN
Designation: Mixed Use
Zoning: C4
Parking Spaces: 7

Building ID: P 53
Building Name:
Address: 71 High St E
Site Area (ha/ac): 0.06 / 0.15
GFA (m2/sq.ft): 192 / 2,066

Tenure: RNTL
Storeys: 2
of Units: 3
Units per ha/ac: 50 / 20
FSI: 0.32

Residential Directory 2015: Plex

Centre ID: 1261
Z Area Map: 7
Character Area: Port Credit NHD (East)
Designation: Low Density II
Zoning: RM7
Parking Spaces:

Building ID: P 54
Building Name:
Address: 16 Elmwood Ave N
Site Area (ha/ac): 0.06 / 0.15
GFA (m2/sq.ft): 191 / 2,052

Tenure: RNTL
Storeys: 2
of Units: 3
Units per ha/ac: 50 / 20
FSI: 0.32

Centre ID: 1262
Z Area Map: 7
Character Area: Port Credit NHD (East)
Designation: Low Density II
Zoning: RM7
Parking Spaces: 4

Building ID: P 55
Building Name:
Address: 12 Elmwood Ave N
Site Area (ha/ac): 0.06 / 0.15
GFA (m2/sq.ft): 192 / 2,067

Tenure: RNTL
Storeys: 2
of Units: 2
Units per ha/ac: 33 / 13
FSI: 0.32

Centre ID: 1263
Z Area Map: 7
Character Area: Port Credit NHD (East)
Designation: Low Density II
Zoning: RM7
Parking Spaces:

Building ID: P 56
Building Name:
Address: 21 Elmwood Ave N
Site Area (ha/ac): 0.06 / 0.15
GFA (m2/sq.ft): 164 / 1,760

Tenure: RNTL
Storeys: 2
of Units: 2
Units per ha/ac: 33 / 13
FSI: 0.27

Centre ID: 1264
Z Area Map: 7
Character Area: Port Credit NHD (East)
Designation: Low Density I
Zoning: R15
Parking Spaces:

Building ID: P 57
Building Name:
Address: 1 Wanita Rd
Site Area (ha/ac): 0.06 / 0.15
GFA (m2/sq.ft): 208 / 2,242

Tenure: RNTL
Storeys: 2
of Units: 3
Units per ha/ac: 50 / 20
FSI: 0.35

Centre ID: 1265
Z Area Map: 7
Character Area: Port Credit NHD (East)
Designation: Low Density I
Zoning: R15
Parking Spaces:

Building ID: P 58
Building Name:
Address: 3 Wanita Rd
Site Area (ha/ac): 0.06 / 0.15
GFA (m2/sq.ft): 208 / 2,242

Tenure: RNTL
Storeys: 2
of Units: 3
Units per ha/ac: 50 / 20
FSI: 0.35

Centre ID: 1266
Z Area Map: 7
Character Area: Port Credit NHD (East)
Designation: Low Density I
Zoning: R15
Parking Spaces:

Building ID: P 59
Building Name:
Address: 5 Wanita Rd
Site Area (ha/ac): 0.06 / 0.15
GFA (m2/sq.ft): 190 / 2,040

Tenure: RNTL
Storeys: 2
of Units: 3
Units per ha/ac: 50 / 20
FSI: 0.32

Centre ID: 1267
Z Area Map: 7
Character Area: Port Credit NHD (East)
Designation: Low Density I
Zoning: R15
Parking Spaces:

Building ID: P 60
Building Name:
Address: 2 Carlis Pl
Site Area (ha/ac): 0.06 / 0.15
GFA (m2/sq.ft): 217 / 2,338

Tenure: RNTL
Storeys: 2
of Units: 3
Units per ha/ac: 50 / 20
FSI: 0.36

Residential Directory 2015: Plex

Centre ID: 1268
Z Area Map: 7
Character Area: Port Credit NHD (East)
Designation: Low Density I
Zoning: R15
Parking Spaces:

Building ID: P 61
Building Name:
Address: 3 Carlis Pl
Site Area (ha/ac): 0.07 / 0.17
GFA (m2/sq.ft): 248 / 2,672

Tenure: RNTL
Storeys: 3
of Units: 3
Units per ha/ac: 43 / 17
FSI: 0.35

Centre ID: 1269
Z Area Map: 7
Character Area: Port Credit NHD (East)
Designation: Low Density I
Zoning: R15
Parking Spaces:

Building ID: P 62
Building Name:
Address: 4 Carlis Pl
Site Area (ha/ac): 0.06 / 0.15
GFA (m2/sq.ft): 218 / 2,348

Tenure: RNTL
Storeys: 2
of Units: 2
Units per ha/ac: 33 / 13
FSI: 0.36

Centre ID: 1270
Z Area Map: 7
Character Area: Port Credit NHD (East)
Designation: Low Density I
Zoning: R15
Parking Spaces:

Building ID: P 63
Building Name:
Address: 5 Carlis Pl
Site Area (ha/ac): 0.07 / 0.17
GFA (m2/sq.ft): 239 / 2,568

Tenure: RNTL
Storeys: 2
of Units: 2
Units per ha/ac: 29 / 12
FSI: 0.34

Centre ID: 1271
Z Area Map: 7
Character Area: Port Credit NHD (East)
Designation: Low Density I
Zoning: R15
Parking Spaces:

Building ID: P 64
Building Name:
Address: 6 Carlis Pl
Site Area (ha/ac): 0.06 / 0.15
GFA (m2/sq.ft): 223 / 2,400

Tenure: RNTL
Storeys: 2
of Units: 2
Units per ha/ac: 33 / 13
FSI: 0.37

Centre ID: 1272
Z Area Map: 7
Character Area: Port Credit NHD (East)
Designation: Low Density I
Zoning: R15
Parking Spaces:

Building ID: P 65
Building Name:
Address: 7 Carlis Pl
Site Area (ha/ac): 0.08 / 0.20
GFA (m2/sq.ft): 264 / 2,842

Tenure: RNTL
Storeys: 2
of Units: 2
Units per ha/ac: 25 / 10
FSI: 0.33

Centre ID: 1273
Z Area Map: 7
Character Area: Port Credit NHD (East)
Designation: Low Density I
Zoning: R15
Parking Spaces:

Building ID: P 66
Building Name:
Address: 8 Carlis Pl
Site Area (ha/ac): 0.06 / 0.15
GFA (m2/sq.ft): 236 / 2,536

Tenure: RNTL
Storeys: 2
of Units: 5
Units per ha/ac: 83 / 34
FSI: 0.39

Centre ID: 1274
Z Area Map: 7
Character Area: Port Credit NHD (East)
Designation: Low Density I
Zoning: R15
Parking Spaces:

Building ID: P 67
Building Name:
Address: 42 Oakwood Ave S
Site Area (ha/ac): 0.07 / 0.17
GFA (m2/sq.ft): 227 / 2,448

Tenure: RNTL
Storeys: 2
of Units: 3
Units per ha/ac: 43 / 17
FSI: 0.32

Residential Directory 2015: Plex

Centre ID: 1275
Z Area Map: 7
Character Area: Port Credit NHD (East)
Designation: Low Density I
Zoning: R15
Parking Spaces:

Building ID: P 68
Building Name:
Address: 46 Oakwood Ave S
Site Area (ha/ac): 0.07 / 0.17
GFA (m2/sq.ft): 218 / 2,348

Tenure: RNTL
Storeys: 2
of Units: 3
Units per ha/ac: 43 / 17
FSI: 0.31

Centre ID: 1276
Z Area Map: 7
Character Area: Port Credit NHD (East)
Designation: Low Density I
Zoning: R15
Parking Spaces:

Building ID: P 69
Building Name:
Address: 22 Wanita Rd
Site Area (ha/ac): 0.06 / 0.15
GFA (m2/sq.ft): 234 / 2,514

Tenure: RNTL
Storeys: 2
of Units: 2
Units per ha/ac: 33 / 13
FSI: 0.39

Centre ID: 1277
Z Area Map: 7
Character Area: Port Credit NHD (East)
Designation: Low Density I
Zoning: R15
Parking Spaces:

Building ID: P 70
Building Name:
Address: 30 Cumberland Dr
Site Area (ha/ac): 0.06 / 0.15
GFA (m2/sq.ft): 203 / 2,190

Tenure: RNTL
Storeys: 2
of Units: 3
Units per ha/ac: 50 / 20
FSI: 0.34

Centre ID: 1278
Z Area Map: 7
Character Area: Port Credit NHD (East)
Designation: Low Density I
Zoning: R15
Parking Spaces:

Building ID: P 71
Building Name:
Address: 34 Cumberland Dr
Site Area (ha/ac): 0.06 / 0.15
GFA (m2/sq.ft): 236 / 2,544

Tenure: RNTL
Storeys: 2
of Units: 3
Units per ha/ac: 50 / 20
FSI: 0.39

Centre ID: 1279
Z Area Map: 7
Character Area: Port Credit NHD (East)
Designation: Low Density I
Zoning: R15
Parking Spaces:

Building ID: P 72
Building Name:
Address: 36 Cumberland Dr
Site Area (ha/ac): 0.06 / 0.15
GFA (m2/sq.ft): 236 / 2,544

Tenure: RNTL
Storeys: 2
of Units: 3
Units per ha/ac: 50 / 20
FSI: 0.39

Centre ID: 1280
Z Area Map: 7
Character Area: Port Credit NHD (East)
Designation: Low Density II
Zoning: RM7
Parking Spaces:

Building ID: P 73
Building Name:
Address: 33 Woodlawn Ave
Site Area (ha/ac): 0.06 / 0.15
GFA (m2/sq.ft): 190 / 2,040

Tenure: RNTL
Storeys: 2
of Units: 2
Units per ha/ac: 33 / 13
FSI: 0.32

Centre ID: 1281
Z Area Map: 7
Character Area: Port Credit NHD (East)
Designation: Low Density II
Zoning: RM7
Parking Spaces:

Building ID: P 74
Building Name:
Address: 30 Oakwood Ave N
Site Area (ha/ac): 0.07 / 0.17
GFA (m2/sq.ft): 221 / 2,384

Tenure: RNTL
Storeys: 2
of Units: 3
Units per ha/ac: 43 / 17
FSI: 0.32

Residential Directory 2015: Plex

Centre ID: 1283
Z Area Map: 7
Character Area: Port Credit NHD (East)
Designation: Low Density II
Zoning: RM7
Parking Spaces: 3

Building ID: P 76
Building Name:
Address: 24 Oakwood Ave N
Site Area (ha/ac): 0.06 / 0.15
GFA (m2/sq.ft): 282 / 3,040

Tenure: RNTL
Storeys: 2
of Units: 3
Units per ha/ac: 50 / 20
FSI: 0.47

Centre ID: 1284
Z Area Map: 7
Character Area: Port Credit NHD (East)
Designation: Low Density II
Zoning: RM7
Parking Spaces:

Building ID: P 77
Building Name:
Address: 36 Forest Ave
Site Area (ha/ac): 0.05 / 0.12
GFA (m2/sq.ft): 208 / 2,240

Tenure: RNTL
Storeys: 2
of Units: 3
Units per ha/ac: 60 / 24
FSI: 0.42

Centre ID: 1285
Z Area Map: 7
Character Area: Port Credit NHD (East)
Designation: Mixed Use
Zoning: C4
Parking Spaces:

Building ID: P 78
Building Name:
Address: 5 Oakwood Ave N
Site Area (ha/ac): 0.05 / 0.12
GFA (m2/sq.ft): 190 / 2,040

Tenure: RNTL
Storeys: 2
of Units: 2
Units per ha/ac: 40 / 16
FSI: 0.38

Centre ID: 1286
Z Area Map: 7
Character Area: Port Credit NHD (East)
Designation: Low Density II
Zoning: RM7
Parking Spaces:

Building ID: P 79
Building Name:
Address: 20 Mohawk Ave
Site Area (ha/ac): 0.06 / 0.15
GFA (m2/sq.ft): 225 / 2,420

Tenure: RNTL
Storeys: 2
of Units: 3
Units per ha/ac: 50 / 20
FSI: 0.37

Centre ID: 1287
Z Area Map: 7
Character Area: Port Credit NHD (East)
Designation: Low Density I
Zoning: R15
Parking Spaces:

Building ID: P 80
Building Name:
Address: 13 Minnewawa Rd
Site Area (ha/ac): 0.07 / 0.17
GFA (m2/sq.ft): 193 / 2,080

Tenure: RNTL
Storeys: 2
of Units: 3
Units per ha/ac: 43 / 17
FSI: 0.28

Centre ID: 1288
Z Area Map: 7
Character Area: Port Credit NHD (East)
Designation: Low Density I
Zoning: R15
Parking Spaces:

Building ID: P 81
Building Name:
Address: 31 Wanita Rd
Site Area (ha/ac): 0.06 / 0.15
GFA (m2/sq.ft): 236 / 2,538

Tenure: RNTL
Storeys: 2
of Units: 2
Units per ha/ac: 32 / 13
FSI: 0.38

Centre ID: 1289
Z Area Map: 7
Character Area: Port Credit NHD (East)
Designation: Low Density I
Zoning: R15
Parking Spaces:

Building ID: P 82
Building Name:
Address: 57 Cumberland Dr
Site Area (ha/ac): 0.06 / 0.15
GFA (m2/sq.ft): 201 / 2,160

Tenure: RNTL
Storeys: 2
of Units: 2
Units per ha/ac: 33 / 13
FSI: 0.33

Residential Directory 2015: Plex

Centre ID: 1290
Z Area Map: 7
Character Area: Port Credit NHD (East)
Designation: Low Density II
Zoning: RM7
Parking Spaces:

Building ID: P 83
Building Name:
Address: 25 Mohawk Ave
Site Area (ha/ac): 0.06 / 0.15
GFA (m2/sq.ft): 308 / 3,310

Tenure: RNTL
Storeys: 2
of Units: 3
Units per ha/ac: 50 / 20
FSI: 0.51

Centre ID: 1291
Z Area Map: 7
Character Area: Port Credit NHD (East)
Designation: Low Density I
Zoning: R15
Parking Spaces:

Building ID: P 84
Building Name:
Address: 7 Wenonah Dr
Site Area (ha/ac): 0.07 / 0.17
GFA (m2/sq.ft): 193 / 2,080

Tenure: RNTL
Storeys: 2
of Units: 3
Units per ha/ac: 43 / 17
FSI: 0.28

Centre ID: 1292
Z Area Map: 7
Character Area: Port Credit NHD (East)
Designation: Low Density I
Zoning: R15
Parking Spaces:

Building ID: P 85
Building Name:
Address: 50 Minnewawa Rd
Site Area (ha/ac): 0.10 / 0.25
GFA (m2/sq.ft): 185 / 1,988

Tenure: RNTL
Storeys: 2
of Units: 2
Units per ha/ac: 20 / 8
FSI: 0.18

Centre ID: 1293
Z Area Map: 7
Character Area: Port Credit NHD (East)
Designation: Low Density I
Zoning: R15
Parking Spaces:

Building ID: P 86
Building Name:
Address: 109 Cumberland Dr
Site Area (ha/ac): 0.07 / 0.17
GFA (m2/sq.ft): 240 / 2,584

Tenure: RNTL
Storeys: 2
of Units: 3
Units per ha/ac: 43 / 17
FSI: 0.34

Centre ID: 1294
Z Area Map: 7
Character Area: Port Credit NHD (East)
Designation: Low Density I
Zoning: R15
Parking Spaces:

Building ID: P 87
Building Name:
Address: 125 Cumberland Dr
Site Area (ha/ac): 0.06 / 0.15
GFA (m2/sq.ft): 223 / 2,400

Tenure: RNTL
Storeys: 2
of Units: 2
Units per ha/ac: 33 / 13
FSI: 0.37

Centre ID: 1295
Z Area Map: 7
Character Area: Port Credit NHD (East)
Designation: Low Density I
Zoning: R15
Parking Spaces:

Building ID: P 88
Building Name:
Address: 134 Cumberland Dr
Site Area (ha/ac): 0.47 / 1.16
GFA (m2/sq.ft): 285 / 3,073

Tenure: RNTL
Storeys: 2
of Units: 3
Units per ha/ac: 6 / 3
FSI: 0.06

Centre ID: 1296
Z Area Map: 8
Character Area: Port Credit CN
Designation: High Density
Zoning: H-RA2-48
Parking Spaces:

Building ID: P 89
Building Name:
Address: 22 Ann St
Site Area (ha/ac): 0.05 / 0.12
GFA (m2/sq.ft): 220 / 2,368

Tenure: RNTL
Storeys: 2
of Units: 3
Units per ha/ac: 60 / 24
FSI: 0.44

Residential Directory 2015: Plex

Centre ID: 1297
Z Area Map: 8
Character Area: Port Credit NHD (West)
Designation: Low Density I
Zoning: R15-7
Parking Spaces: 8

Building ID: P 90
Building Name:
Address: 9 Ben Machree Dr
Site Area (ha/ac): 0.07 / 0.17
GFA (m2/sq.ft): 406 / 4,371

Tenure: RNTL
Storeys: 2
of Units: 3
Units per ha/ac: 43 / 18
FSI: 0.59

Centre ID: 1309
Z Area Map: 21
Character Area: Mississauga Valleys NHD
Designation: Low Density II
Zoning: RM1-22
Parking Spaces: 12

Building ID: P 1114
Building Name:
Address: 3634, 3638 Cawthra Rd
Site Area (ha/ac): 0.09 / 0.22
GFA (m2/sq.ft): 441 / 4,742

Tenure: RNTL
Storeys: 3
of Units: 6
Units per ha/ac: 67 / 27
FSI: 0.49

Centre ID: 1314
Z Area Map: 6
Character Area: Lakeview NHD
Designation: Low Density II
Zoning: R3
Parking Spaces: 5

Building ID: P 1117
Building Name:
Address: 1072 Ogden Ave
Site Area (ha/ac): 0.05 / 0.12
GFA (m2/sq.ft): 189 / 2,030

Tenure: RNTL
Storeys: 2
of Units: 3
Units per ha/ac: 60 / 24
FSI: 0.38

Centre ID: 1315
Z Area Map: 7
Character Area: Lakeview NHD
Designation: Mixed Use
Zoning: C4-20
Parking Spaces: 10

Building ID: P 1118
Building Name:
Address: 514, 516 Lakeshore Rd E
Site Area (ha/ac): 0.10 / 0.25
GFA (m2/sq.ft): /

Tenure: RNTL
Storeys: 2
of Units: 3
Units per ha/ac: 30 / 12
FSI:

Centre ID: 1316
Z Area Map: 7
Character Area: Lakeview NHD
Designation: Low Density II
Zoning: D
Parking Spaces:

Building ID: P 1119
Building Name:
Address: 1041 Shaw Dr
Site Area (ha/ac): 0.09 / 0.22
GFA (m2/sq.ft): 346 / 3,720

Tenure: RNTL
Storeys: 2
of Units: 4
Units per ha/ac: 44 / 18
FSI: 0.38

Centre ID: 1317
Z Area Map: 7
Character Area: Lakeview NHD
Designation: Low Density II
Zoning: D
Parking Spaces: 3

Building ID: P 1120
Building Name:
Address: 1081,1091 Enola Ave
Site Area (ha/ac): 0.09 / 0.22
GFA (m2/sq.ft): 205 / 2,202

Tenure: RNTL
Storeys: 2
of Units: 4
Units per ha/ac: 44 / 18
FSI: 0.23

Centre ID: 1319
Z Area Map: 6
Character Area: Lakeview NHD
Designation: Medium Density
Zoning: R3
Parking Spaces: 6

Building ID: P 1122
Building Name:
Address: 721 Gardner Ave
Site Area (ha/ac): 0.06 / 0.15
GFA (m2/sq.ft): 172 / 1,848

Tenure: RNTL
Storeys: 2
of Units: 2
Units per ha/ac: 33 / 13
FSI: 0.29

Residential Directory 2015: Plex

Centre ID: 1322

Z Area Map: 6

Character Area: Lakeview NHD

Designation: Low Density II

Zoning: R3

Parking Spaces: 5

Building ID P 1125

Building Name:

Address: 1033 Gardner Ave

Site Area (ha/ac): 0.05 / 0.12

GFA (m2/sq.ft): 156 / 1,682

Tenure: RNTL

Storeys: 2

of Units: 3

Units per ha/ac: 60 / 24

FSI: 0.31

Centre ID: 1323

Z Area Map: 6

Character Area: Lakeview NHD

Designation: Low Density II

Zoning: R3

Parking Spaces:

Building ID P 1126

Building Name:

Address: 1043 Haig Blvd

Site Area (ha/ac): 0.10 / 0.25

GFA (m2/sq.ft): 234 / 2,520

Tenure: RNTL

Storeys: 2

of Units: 2

Units per ha/ac: 20 / 8

FSI: 0.23

Centre ID: 1331

Z Area Map: 8

Character Area: Port Credit NHD (West)

Designation: Low Density II

Zoning: RM7

Parking Spaces:

Building ID P 1134

Building Name:

Address: 29 Broadview Ave

Site Area (ha/ac): 0.06 / 0.15

GFA (m2/sq.ft): /

Tenure: RNTL

Storeys: 2

of Units: 3

Units per ha/ac: 50 / 20

FSI:

Centre ID: 1332

Z Area Map: 8

Character Area: Port Credit NHD (West)

Designation: Low Density I

Zoning: R15

Parking Spaces:

Building ID P 1135

Building Name:

Address: 39 Ben Machree Dr

Site Area (ha/ac): 0.09 / 0.22

GFA (m2/sq.ft): /

Tenure: RNTL

Storeys: 2

of Units: 2

Units per ha/ac: 22 / 9

FSI:

Centre ID: 1334

Z Area Map: 8

Character Area: Port Credit NHD (West)

Designation: Low Density II

Zoning: RM7

Parking Spaces:

Building ID P 1137

Building Name:

Address: 44 Wesley Ave

Site Area (ha/ac): 0.14 / 0.34

GFA (m2/sq.ft): /

Tenure: RNTL

Storeys: 2

of Units: 3

Units per ha/ac: 22 / 9

FSI:

Centre ID: 1335

Z Area Map: 8

Character Area: Port Credit CN

Designation: High Density

Zoning: H-RA2-48

Parking Spaces:

Building ID P 1138

Building Name:

Address: 24 Ann St

Site Area (ha/ac): 0.05 / 0.13

GFA (m2/sq.ft): /

Tenure: RNTL

Storeys: 2

of Units: 4

Units per ha/ac: 78 / 32

FSI:

Centre ID: 1336

Z Area Map: 8

Character Area: Port Credit CN

Designation: High Density

Zoning: RA2-48

Parking Spaces:

Building ID P 1139

Building Name:

Address: 42 Park St E

Site Area (ha/ac): 0.06 / 0.15

GFA (m2/sq.ft): /

Tenure: RNTL

Storeys: 3

of Units: 2

Units per ha/ac: 34 / 14

FSI:

Residential Directory 2015: Plex

Centre ID: 1338	Building ID: P 1141	Tenure: RNTL
Z Area Map: 8	Building Name:	Storeys: 2
Character Area: Port Credit NHD (West)	Address: 153 High St W	# of Units: 2
Designation: Low Density II	Site Area (ha/ac): 0.05 / 0.12	Units per ha/ac: 43 / 17
Zoning: RM7	GFA (m2/sq.ft): /	FSI:
Parking Spaces: 4		

Centre ID: 1339	Building ID: P 1142	Tenure: RNTL
Z Area Map: 8	Building Name:	Storeys: 2
Character Area: Port Credit NHD (West)	Address: 52 Mississauga Rd N	# of Units: 3
Designation: Medium Density	Site Area (ha/ac): 0.08 / 0.21	Units per ha/ac: 36 / 15
Zoning: RM4-64	GFA (m2/sq.ft): /	FSI:
Parking Spaces: 3		

Centre ID: 1340	Building ID: P 1143	Tenure: RNTL
Z Area Map: 8	Building Name:	Storeys: 2
Character Area: Port Credit NHD (West)	Address: 26, 28, 30, 32 Mississauga Rd N	# of Units: 4
Designation: Low Density II	Site Area (ha/ac): 0.06 / 0.14	Units per ha/ac: 73 / 29
Zoning: RM7	GFA (m2/sq.ft): 131 / 1,406	FSI: 0.24
Parking Spaces:		

Centre ID: 1342	Building ID: P 1145	Tenure: RNTL
Z Area Map: 8	Building Name:	Storeys: 2
Character Area: Port Credit NHD (West)	Address: 44 Maple Ave S	# of Units: 3
Designation: Low Density I	Site Area (ha/ac): 0.06 / 0.14	Units per ha/ac: 54 / 22
Zoning: R15	GFA (m2/sq.ft): /	FSI:
Parking Spaces:		

Centre ID: 1343	Building ID: P 1146	Tenure: RNTL
Z Area Map: 8	Building Name:	Storeys: 2
Character Area: Port Credit NHD (West)	Address: 15 Mississauga Rd S	# of Units: 3
Designation: Mixed Use	Site Area (ha/ac): 0.20 / 0.49	Units per ha/ac: 15 / 6
Zoning: C4-35	GFA (m2/sq.ft): /	FSI:
Parking Spaces:		

Centre ID: 1344	Building ID: P 1147	Tenure: RNTL
Z Area Map: 8	Building Name:	Storeys: 2
Character Area: Port Credit NHD (West)	Address: 23, 25 Peter St S	# of Units: 2
Designation: Low Density I	Site Area (ha/ac): 0.10 / 0.24	Units per ha/ac: 21 / 8
Zoning: R15-3	GFA (m2/sq.ft): /	FSI:
Parking Spaces:		

Centre ID: 1345	Building ID: P 1148	Tenure: RNTL
Z Area Map: 8	Building Name:	Storeys: 2
Character Area: Port Credit NHD (West)	Address: 26 John St S	# of Units: 3
Designation: Low Density I	Site Area (ha/ac): 0.03 / 0.07	Units per ha/ac: 111 / 45
Zoning: R15-1	GFA (m2/sq.ft): /	FSI:
Parking Spaces:		

Residential Directory 2015: Plex

Centre ID: **1346**

Z Area Map: 8

Character Area: Port Credit CN

Designation: Mixed Use

Zoning: C4

Parking Spaces:

Building ID: **P 1149**

Building Name:

Address: 6 Stavebank Rd

Site Area (ha/ac): 0.04 / 0.09

GFA (m2/sq.ft): /

Tenure: RNTL

Storeys: 3

of Units: 4

Units per ha/ac: 105 / 43

FSI:

Centre ID: **1347**

Z Area Map: 7

Character Area: Port Credit NHD (East)

Designation: Low Density I

Zoning: R15

Parking Spaces:

Building ID: **P 1150**

Building Name:

Address: 48 Oakwood Ave S

Site Area (ha/ac): 0.08 / 0.21

GFA (m2/sq.ft): /

Tenure: RNTL

Storeys: 2

of Units: 2

Units per ha/ac: 24 / 10

FSI:

Centre ID: **1348**

Z Area Map: 7

Character Area: Port Credit NHD (East)

Designation: Low Density II

Zoning: RM7

Parking Spaces:

Building ID: **P 1151**

Building Name:

Address: 11 Iroquois Ave

Site Area (ha/ac): 0.05 / 0.13

GFA (m2/sq.ft): 131 / 1,406

Tenure: RNTL

Storeys: 2

of Units: 3

Units per ha/ac: 59 / 24

FSI: 0.26

Centre ID: **1349**

Z Area Map: 7

Character Area: Port Credit NHD (East)

Designation: Low Density II

Zoning: RM7

Parking Spaces:

Building ID: **P 1152**

Building Name:

Address: 30 Forest Ave

Site Area (ha/ac): 0.05 / 0.13

GFA (m2/sq.ft): 218 / 2,350

Tenure: RNTL

Storeys: 2

of Units: 2

Units per ha/ac: 39 / 16

FSI: 0.43

Centre ID: **1350**

Z Area Map: 7

Character Area: Port Credit NHD (East)

Designation: Low Density II

Zoning: RM7

Parking Spaces: 4

Building ID: **P 1153**

Building Name:

Address: 30 Briarwood Ave

Site Area (ha/ac): 0.07 / 0.17

GFA (m2/sq.ft): 210 / 2,256

Tenure: RNTL

Storeys: 2

of Units: 3

Units per ha/ac: 43 / 18

FSI: 0.30

Centre ID: **1351**

Z Area Map: 7

Character Area: Port Credit NHD (East)

Designation: Low Density I

Zoning: R15

Parking Spaces:

Building ID: **P 1154**

Building Name:

Address: 35 Wanita Rd

Site Area (ha/ac): 0.06 / 0.14

GFA (m2/sq.ft): 218 / 2,346

Tenure: RNTL

Storeys: 2

of Units: 2

Units per ha/ac: 36 / 15

FSI: 0.40

Centre ID: **1352**

Z Area Map: 7

Character Area: Port Credit NHD (East)

Designation: Low Density I

Zoning: R15

Parking Spaces:

Building ID: **P 1155**

Building Name:

Address: 64 Minnewawa Rd

Site Area (ha/ac): 0.06 / 0.14

GFA (m2/sq.ft): 205 / 2,202

Tenure: RNTL

Storeys: 2

of Units: 3

Units per ha/ac: 54 / 22

FSI: 0.37

Residential Directory 2015: Plex

Centre ID: 1353
Z Area Map: 7
Character Area: Port Credit NHD (East)
Designation: Mixed Use
Zoning: C4
Parking Spaces:

Building ID: P 1156
Building Name:
Address: 341 Lakeshore Rd E
Site Area (ha/ac): 0.03 / 0.07
GFA (m2/sq.ft): 271 / 2,920

Tenure: RNTL
Storeys: 2
of Units: 4
Units per ha/ac: 133 / 54
FSI: 0.90

Centre ID: 1364
Z Area Map: 39E
Character Area: Streetsville NHD
Designation: Low Density I
Zoning: R2-50
Parking Spaces: 4

Building ID: P 1168
Building Name:
Address: 2230 Britannia Rd W
Site Area (ha/ac): 0.24 / 0.58
GFA (m2/sq.ft): 200 / 2,154

Tenure: RNTL
Storeys: 1
of Units: 4
Units per ha/ac: 17 / 7
FSI: 0.09

Centre ID: 1366
Z Area Map: 39E
Character Area: Streetsville CN
Designation: High Density
Zoning: D
Parking Spaces: 6

Building ID: P 1170
Building Name:
Address: 51 Tannery St
Site Area (ha/ac): 0.30 / 0.74
GFA (m2/sq.ft): 635 / 6,839

Tenure: RNTL
Storeys: 2
of Units: 6
Units per ha/ac: 20 / 8
FSI: 0.21

Centre ID: 1367
Z Area Map: 39E
Character Area: Streetsville NHD
Designation: Low Density I
Zoning: R2-50
Parking Spaces: 6

Building ID: P 1171
Building Name: Yue Tak Temple
Address: 3 Theodore Dr
Site Area (ha/ac): 0.13 / 0.31
GFA (m2/sq.ft): 202 / 2,178

Tenure:
Storeys: 2
of Units: 3
Units per ha/ac: 24 / 10
FSI: 0.16

Centre ID: 1368
Z Area Map: 39E
Character Area: Streetsville CN
Designation: Mixed Use
Zoning: C4-38
Parking Spaces: 4

Building ID: P 1172
Building Name:
Address: 30 Queen St S
Site Area (ha/ac): 0.05 / 0.11
GFA (m2/sq.ft): 425 / 4,571

Tenure: RNTL
Storeys: 3
of Units: 5
Units per ha/ac: 108 / 44
FSI: 0.92

Centre ID: 1383
Z Area Map: 7
Character Area: Mineola NHD
Designation: Low Density II
Zoning: R3-1
Parking Spaces: 5

Building ID: P 1191
Building Name:
Address: 243 Troy St
Site Area (ha/ac): 0.05 / 0.13
GFA (m2/sq.ft): 140 / 1,508

Tenure: RNTL
Storeys: 2
of Units: 3
Units per ha/ac: 57 / 23
FSI: 0.26

Centre ID: 1384
Z Area Map: 6
Character Area: Lakeview NHD
Designation: Mixed Use
Zoning: C4
Parking Spaces: 4

Building ID: P 1192
Building Name:
Address: 929 Lakeshore Rd E
Site Area (ha/ac): 0.03 / 0.08
GFA (m2/sq.ft): 158 / 1,700

Tenure: RNTL
Storeys: 2
of Units: 3
Units per ha/ac: 91 / 37
FSI: 0.48

Residential Directory 2015: Plex

Centre ID: 1409
Z Area Map: 48W
Character Area: Malton NHD
Designation: Low Density II
Zoning: RM1
Parking Spaces:

Building ID: P 1215
Building Name:
Address: 3201, 3203 Victory Cres
Site Area (ha/ac): 0.08 / 0.20
GFA (m2/sq.ft): 289 / 3,106

Tenure: RNTL
Storeys: 2
of Units: 5
Units per ha/ac: 61 / 25
FSI: 0.35

Centre ID: 1410
Z Area Map: 48W
Character Area: Malton NHD
Designation: Low Density II
Zoning: RM1
Parking Spaces:

Building ID: P 1216
Building Name:
Address: 3799, 3801 Woodruff Cres
Site Area (ha/ac): 0.07 / 0.17
GFA (m2/sq.ft): 282 / 3,036

Tenure: RNTL
Storeys: 3
of Units: 4
Units per ha/ac: 57 / 23
FSI: 0.40

Centre ID: 1411
Z Area Map: 8
Character Area: Port Credit CN
Designation: High Density
Zoning: RA2-48
Parking Spaces:

Building ID: P 1219
Building Name:
Address: 45 Park St E
Site Area (ha/ac): 0.07 / 0.18
GFA (m2/sq.ft): 155 / 1,666

Tenure: RNTL
Storeys: 2
of Units: 3
Units per ha/ac: 42 / 17
FSI: 0.22

Centre ID: 1412
Z Area Map: 39E
Character Area: Streetsville NHD
Designation: Low Density I
Zoning: R3-69
Parking Spaces:

Building ID: P 1221
Building Name:
Address: 251 Hillside Dr
Site Area (ha/ac): 0.11 / 0.28
GFA (m2/sq.ft): 167 / 1,800

Tenure: RNTL
Storeys: 2
of Units: 2
Units per ha/ac: 17 / 7
FSI: 0.15

Centre ID: 1413
Z Area Map: 39E
Character Area: Streetsville CN
Designation: Low Density II
Zoning: RM7-1
Parking Spaces:

Building ID: P 1222
Building Name:
Address: 25 Princess St
Site Area (ha/ac): 0.14 / 0.34
GFA (m2/sq.ft): 271 / 2,918

Tenure: RNTL
Storeys: 2
of Units: 4
Units per ha/ac: 29 / 12
FSI: 0.19

Centre ID: 1414
Z Area Map: 39E
Character Area: Streetsville CN
Designation: Low Density I
Zoning: R3
Parking Spaces:

Building ID: P 1223
Building Name:
Address: 296 Queen St S
Site Area (ha/ac): 0.12 / 0.29
GFA (m2/sq.ft): 219 / 2,358

Tenure: RNTL
Storeys: 2
of Units: 2
Units per ha/ac: 17 / 7
FSI: 0.19

Centre ID: 1415
Z Area Map: 39E
Character Area: Streetsville NHD
Designation: Low Density I
Zoning: R3
Parking Spaces:

Building ID: P 1224
Building Name:
Address: 334 Queen St S
Site Area (ha/ac): 0.07 / 0.18
GFA (m2/sq.ft): 120 / 1,297

Tenure: RNTL
Storeys: 1
of Units: 2
Units per ha/ac: 28 / 11
FSI: 0.17

Residential Directory 2015: Plex

Centre ID: 1416

Z Area Map: 38W

Character Area: Streetsville NHD

Designation: Low Density I

Zoning: R3

Parking Spaces:

Building ID P 1225

Building Name:

Address: 161 Church St

Site Area (ha/ac): 0.06 / 0.14

GFA (m2/sq.ft): 207 / 2,230

Tenure: RNTL

Storeys: 2

of Units: 2

Units per ha/ac: 34 / 14

FSI: 0.36

Centre ID: 1417

Z Area Map: 38W

Character Area: Streetsville CN

Designation: Mixed Use

Zoning: C4

Parking Spaces:

Building ID P 1226

Building Name:

Address: 158 Church St

Site Area (ha/ac): 0.37 / 0.92

GFA (m2/sq.ft): 211 / 2,269

Tenure: RNTL

Storeys: 1

of Units: 2

Units per ha/ac: 5 / 2

FSI: 0.06

Centre ID: 1419

Z Area Map: 39E

Character Area: Streetsville NHD

Designation: Medium Density

Zoning: R3

Parking Spaces:

Building ID P 1228

Building Name:

Address: 364 Queen St S

Site Area (ha/ac): 0.12 / 0.30

GFA (m2/sq.ft): 175 / 1,881

Tenure: RNTL

Storeys: 2

of Units: 2

Units per ha/ac: 16 / 7

FSI: 0.14

Centre ID: 1481

Z Area Map: 8

Character Area: Port Credit NHD (West)

Designation: Low Density II

Zoning: RM7

Parking Spaces: 5

Building ID P 1306

Building Name:

Address: 9 Benson Ave

Site Area (ha/ac): 0.06 / 0.14

GFA (m2/sq.ft): 341 / 3,673

Tenure: RNTL

Storeys: 3

of Units: 3

Units per ha/ac: 53 / 21

FSI: 0.60

Centre ID: 1502

Z Area Map: 8

Character Area: Port Credit CN

Designation: High Density

Zoning: D

Parking Spaces: 9

Building ID P 1335

Building Name:

Address: 84 High St E

Site Area (ha/ac): 0.12 / 0.31

GFA (m2/sq.ft): 433 / 4,662

Tenure: RNTL

Storeys: 3

of Units: 6

Units per ha/ac: 48 / 19

FSI: 0.35

Centre ID: 1518

Z Area Map: 8

Character Area: Port Credit NHD (West)

Designation: Medium Density

Zoning: RM4-64

Parking Spaces: 3

Building ID P 1354

Building Name:

Address: 48 Mississauga Rd N

Site Area (ha/ac): 0.05 / 0.13

GFA (m2/sq.ft): 347 / 3,735

Tenure: RNTL

Storeys: 2

of Units: 3

Units per ha/ac: 59 / 24

FSI: 0.68

Residential Directory 2015: Residential Institutional

Centre ID: 237

Z Area Map: 27

Character Area: Rathwood NHD

Designation: Medium Density

Zoning: RM4-41

Parking Spaces: 42

Building ID RI 286

Building Name: Sunrise Assisted Living

Address: 1279 Burnhamthorpe Rd E

Site Area (ha/ac): 1.17 / 2.89

GFA (m2/sq.ft): 5,644 / 60,749

Tenure: RNTL

Storeys: 4

of Units: 84 **# of Beds:** 0

Units per ha/ac 72 / 29

FSI: 0.48

Centre ID: 316

Z Area Map: 28

Character Area: Uptown MN

Designation: High Density

Zoning: RA3-8

Parking Spaces: 308

Building ID RI 1283

Building Name: Peel Youth Village

Address: 99 Acorn PI

Site Area (ha/ac): 0.48 / 1.19

GFA (m2/sq.ft): 1,631 / 17,555

Tenure: RNTL-PNP

Storeys: 4

of Units: **# of Beds:** 48

Units per ha/ac /

FSI: 0.34

Centre ID: 428

Z Area Map: 39E

Character Area: Streetsville CN

Designation: Mixed Use

Zoning: C4-32

Parking Spaces: 14

Building ID RI 407

Building Name: Wecare Retirement Home Inc.

Address: 191 Broadway St

Site Area (ha/ac): 0.09 / 0.22

GFA (m2/sq.ft): 420 / 4,521

Tenure: RNTL

Storeys: 3

of Units: 10 **# of Beds:** 0

Units per ha/ac 113 / 46

FSI: 0.47

Centre ID: 875

Z Area Map: 59

Character Area: Western Business Park EA

Designation: Mixed Use

Zoning: C3-14

Parking Spaces: 24

Building ID RI 718

Building Name: Ukranian Home for the Aged

Address: 3058 Winston Churchill Blvd

Site Area (ha/ac): 4.04 / 9.98

GFA (m2/sq.ft): 2,148 / 23,122

Tenure: RNTL-PRIVNPSC

Storeys: 3

of Units: 50 **# of Beds:** 0

Units per ha/ac 12 / 5

FSI: 0.05

Centre ID: 968

Z Area Map: 26

Character Area: Rathwood NHD

Designation: High Density

Zoning: RA1-4

Parking Spaces: 56

Building ID RI 781

Building Name: Beechwood Court

Address: 1490 Rathburn Rd E

Site Area (ha/ac): 0.33 / 0.82

GFA (m2/sq.ft): 3,500 / 37,675

Tenure: RNTL

Storeys: 3

of Units: 65 **# of Beds:** 0

Units per ha/ac 197 / 80

FSI: 1.06

Centre ID: 968

Z Area Map: 26

Character Area: Rathwood NHD

Designation: High Density

Zoning: RA1-4

Parking Spaces: 56

Building ID RI 983

Building Name: Beechwood Place

Address: 1500 Rathburn Rd E

Site Area (ha/ac): 0.78 / 1.94

GFA (m2/sq.ft): 8,831 / 95,059

Tenure: RNTL

Storeys: 4

of Units: 141 **# of Beds:** 0

Units per ha/ac 180 / 73

FSI: 1.13

Centre ID: 1052

Z Area Map: 26

Character Area: Rathwood NHD

Designation: High Density

Zoning: RA1-25

Parking Spaces: 28

Building ID RI 954

Building Name: Meadowcroft Place

Address: 1130 Bough Beeches Blvd

Site Area (ha/ac): 1.15 / 2.84

GFA (m2/sq.ft): 4,420 / 47,578

Tenure: RNTL

Storeys: 1

of Units: 100 **# of Beds:** 0

Units per ha/ac 87 / 35

FSI: 0.38

Residential Directory 2015: Residential Institutional

Centre ID: 1155

Z Area Map: 24

Character Area: UTM SPA

Designation: Institutional

Zoning: I-5

Parking Spaces: 59

Building ID RI 1073

Building Name: Erindale College Student Residences

Address: 3349, 3359 Mississauga Rd

Site Area (ha/ac): 1.78 / 4.39

GFA (m2/sq.ft): 13,414 / 144,392

Tenure: Residential Institution

Storeys: 5

of Units: **# of Beds:** 389

Units per ha/ac /

FSI: 0.75

Centre ID: 1299

Z Area Map: 15

Character Area: DT Cooksville

Designation: High Density

Zoning: RA1-15

Parking Spaces: 40

Building ID RI 1104

Building Name: Heritage House

Address: 73 King St W

Site Area (ha/ac): 0.61 / 1.51

GFA (m2/sq.ft): 4,058 / 43,686

Tenure: RNTL

Storeys: 3

of Units: 80 **# of Beds:** 0

Units per ha/ac 131 / 53

FSI: 0.67

Centre ID: 1300

Z Area Map: 15

Character Area: DT Hospital

Designation: High Density

Zoning: RA2-37

Parking Spaces: 66

Building ID RI 1105

Building Name: Chelsey Park Mississauga Long Term Care

Address: 2250 Hurontario St

Site Area (ha/ac): 0.59 / 1.46

GFA (m2/sq.ft): 6,101 / 65,673

Tenure: RNTL

Storeys: 4

of Units: **# of Beds:** 237

Units per ha/ac /

FSI: 1.03

Centre ID: 1308

Z Area Map: 8

Character Area: Mineola NHD

Designation: Low Density I

Zoning: R2-5

Parking Spaces:

Building ID RI 1113

Building Name: Scalabrinian Sisters Convent

Address: 1402 Hurontario St

Site Area (ha/ac): 0.22 / 0.54

GFA (m2/sq.ft): 276 / 2,975

Tenure: Residential Institution

Storeys: 2

of Units: 8 **# of Beds:** 0

Units per ha/ac 36 / 15

FSI: 0.13

Centre ID: 1312

Z Area Map: 48E

Character Area: Malton NHD

Designation: Low Density II

Zoning: R3

Parking Spaces:

Building ID RI 288

Building Name: Sisters of the Sacred Heart

Address: 3873 Brandon Gate Dr

Site Area (ha/ac): 0.07 / 0.17

GFA (m2/sq.ft): 160 / 1,722

Tenure: Residential Institution

Storeys: 1

of Units: 1 **# of Beds:** 0

Units per ha/ac 14 / 6

FSI: 0.23

Centre ID: 1326

Z Area Map: 18

Character Area: Sheridan NHD

Designation: Medium Density

Zoning: RM4-23

Parking Spaces: 57

Building ID RI 1131

Building Name: Erin Mills Lodge Nursing Home

Address: 2132 Dundas St W

Site Area (ha/ac): 1.03 / 2.53

GFA (m2/sq.ft): 8,650 / 93,113

Tenure: RNTL

Storeys: 3

of Units: 142 **# of Beds:** 86

Units per ha/ac 139 / 56

FSI: 0.84

Centre ID: 1327

Z Area Map: 18

Character Area: Sheridan NHD

Designation: Low Density I

Zoning: R1

Parking Spaces: 72

Building ID RI 1132

Building Name: Queen of Apostles Renewal Centre

Address: 1617 Blythe Rd

Site Area (ha/ac): 5.71 / 14.11

GFA (m2/sq.ft): 2,769 / 29,806

Tenure: Residential Institution

Storeys: 1

of Units: 6 **# of Beds:** 0

Units per ha/ac 1 / 0

FSI: 0.05

Residential Directory 2015: Residential Institutional

Centre ID: 1328

Z Area Map: 17

Character Area: Sheridan NHD

Designation: Low Density II

Zoning: R1-48

Parking Spaces: 12

Building ID RI 1133

Building Name: Carmel Heights Seniors Residence

Address: 1720 Sherwood Forrest Cir

Site Area (ha/ac): 4.64 / 11.46

GFA (m2/sq.ft): /

Tenure: RNTL

Storeys: 3

of Units: 8 **# of Beds:** 48

Units per ha/ac 2 / 1

FSI:

Centre ID: 1341

Z Area Map: 8

Character Area: Port Credit CN

Designation: High Density

Zoning: RA1-6

Parking Spaces:

Building ID RI 1144

Building Name: Mississauga Long Term Care Facility

Address: 26, 32 Peter St N

Site Area (ha/ac): 0.10 / 0.24

GFA (m2/sq.ft): 1,072 / 11,540

Tenure: RNTL

Storeys: 2

of Units: **# of Beds:** 55

Units per ha/ac /

FSI: 1.11

Centre ID: 1354

Z Area Map: 11

Character Area: Clarkson - Lorne Park NHD

Designation: Low Density II

Zoning: R1-39

Parking Spaces: 65

Building ID RI 1157

Building Name: Sheridan Villa

Address: 2460 Truscott Dr

Site Area (ha/ac): 1.75 / 4.33

GFA (m2/sq.ft): 12,371 / 133,160

Tenure: RNTL-PNPSC

Storeys: 4

of Units: **# of Beds:** 142

Units per ha/ac /

FSI: 0.71

Centre ID: 1355

Z Area Map: 3

Character Area: Clarkson - Lorne Park NHD

Designation: Low Density I, Greenbelt

Zoning: R1-36

Parking Spaces: 43

Building ID RI 1158

Building Name: Wavel Villa Senior Citizen Centre

Address: 880 Clarkson Rd S

Site Area (ha/ac): 1.39 / 3.43

GFA (m2/sq.ft): 3,399 / 36,588

Tenure: RNTL-PNPSC

Storeys: 2

of Units: 92 **# of Beds:** 0

Units per ha/ac 66 / 27

FSI: 0.24

Centre ID: 1363

Z Area Map: 20

Character Area: Applewood NHD

Designation: Medium Density

Zoning: RM4-5

Parking Spaces: 15

Building ID RI 1167

Building Name: Meadowcroft Place

Address: 3051 Constitution Rd

Site Area (ha/ac): 0.65 / 1.61

GFA (m2/sq.ft): 2,758 / 29,688

Tenure: RNTL

Storeys: 1

of Units: 53 **# of Beds:** 0

Units per ha/ac 81 / 33

FSI: 0.42

Centre ID: 1370

Z Area Map: 15

Character Area: DT Hospital

Designation: High Density

Zoning: RA1-25

Parking Spaces: 53

Building ID RI 1174

Building Name: Mississauga Lifecare Centre

Address: 55 Queensway W

Site Area (ha/ac): 1.08 / 2.67

GFA (m2/sq.ft): 4,500 / 48,439

Tenure: RNTL

Storeys: 3

of Units: **# of Beds:** 203

Units per ha/ac /

FSI: 0.42

Centre ID: 1372

Z Area Map: 27

Character Area: Northeast EA (West)

Designation: Business Employment

Zoning: E2-66

Parking Spaces: 23

Building ID RI 1177

Building Name: Tyndall Estates Retirement Home

Address: 1044 Eglinton Ave E

Site Area (ha/ac): 0.37 / 0.91

GFA (m2/sq.ft): 2,300 / 24,758

Tenure: RNTL

Storeys: 3

of Units: 49 **# of Beds:** 0

Units per ha/ac 132 / 54

FSI: 0.62

Residential Directory 2015: Residential Institutional

Centre ID: 1373	Building ID RI 1178	Tenure: RNTL
Z Area Map: 27	Building Name: Tyndall Nursing Home	Storeys: 4
Character Area: Northeast EA (West)	Address: 1060 Eglinton Ave E	# of Units: # of Beds: 152
Designation: Business Employment	Site Area (ha/ac): 0.42 / 1.03	Units per ha/ac /
Zoning: E2-66	GFA (m2/sq.ft): 3,855 / 41,496	FSI: 0.92
Parking Spaces: 36		

Centre ID: 1374	Building ID RI 1182	Tenure: RNTL
Z Area Map: 38W	Building Name: Chelsey Park Nursing Home	Storeys: 2
Character Area: East Credit NHD	Address: 1742 Bristol Rd W	# of Units: # of Beds: 118
Designation: Low Density I	Site Area (ha/ac): 1.42 / 3.51	Units per ha/ac /
Zoning: R1-35	GFA (m2/sq.ft): 3,103 / 33,397	FSI: 0.22
Parking Spaces: 43		

Centre ID: 1381	Building ID RI 1189	Tenure: Residential Institution
Z Area Map: 7	Building Name: Halton/Peel Head Injury Home	Storeys: 1
Character Area: Lakeview NHD	Address: 1048 Cawthra Rd	# of Units: 8 # of Beds: 0
Designation: Medium Density	Site Area (ha/ac): 0.13 / 0.31	Units per ha/ac 63 / 26
Zoning: R3	GFA (m2/sq.ft): 360 / 3,870	FSI: 0.29
Parking Spaces: 13		

Centre ID: 1386	Building ID RI 1194	Tenure: RNTL
Z Area Map: 8	Building Name: The Wenleigh Nursing Home	Storeys: 3
Character Area: Sheridan CN	Address: 2065 Leanne Blvd	# of Units: # of Beds: 160
Designation: Office	Site Area (ha/ac): 1.08 / 2.67	Units per ha/ac /
Zoning: O-1	GFA (m2/sq.ft): 9,373 / 100,890	FSI: 0.87
Parking Spaces: 71		

Centre ID: 1394	Building ID RI 1202	Tenure: RNTL
Z Area Map: 36W	Building Name: MICBA Villa	Storeys: 4
Character Area: Hurontario NHD	Address: 175 Forum Dr	# of Units: # of Beds: 160
Designation: High Density	Site Area (ha/ac): 0.47 / 1.15	Units per ha/ac /
Zoning: RA2-14	GFA (m2/sq.ft): 7,871 / 84,729	FSI: 1.69
Parking Spaces: 66		

Centre ID: 1396	Building ID RI 1129	Tenure: RNTL
Z Area Map: 32	Building Name: Kimbermount Renaissance Village	Storeys: 7
Character Area: Central Erin Mills MN	Address: 4620 Kimbermount Ave	# of Units: 138 # of Beds: 0
Designation: High Density	Site Area (ha/ac): 0.43 / 1.07	Units per ha/ac 318 / 129
Zoning: RA2-21	GFA (m2/sq.ft): 10,349 / 111,398	FSI: 2.39
Parking Spaces: 55		

Centre ID: 1397	Building ID RI 972	Tenure: RNTL
Z Area Map: 14	Building Name: King Gardens Retirement	Storeys: 10
Character Area: DT Cooksville	Address: 85 King St E	# of Units: 153 # of Beds: 0
Designation: High Density	Site Area (ha/ac): 0.38 / 0.94	Units per ha/ac 402 / 163
Zoning: RA4-11	GFA (m2/sq.ft): 8,621 / 92,799	FSI: 2.26
Parking Spaces: 56		

Residential Directory 2015: Residential Institutional

Centre ID: 1402

Z Area Map: 7

Character Area: Lakeview NHD

Designation: Low Density I

Zoning: R1-38

Parking Spaces: 4

Building ID RI 1208

Building Name: The Greenway Retirement Home

Address: 860 The Greenway

Site Area (ha/ac): 0.09 / 0.23

GFA (m2/sq.ft): 179 / 1,929

Tenure: RNTL

Storeys: 2

of Units: 7 **# of Beds:** 0

Units per ha/ac: 74 / 30

FSI: 0.19

Centre ID: 1418

Z Area Map: 39E

Character Area: Streetsville CN

Designation: Mixed Use

Zoning: C4-32

Parking Spaces: 4

Building ID RI 1227

Building Name: Streetsville Retirement Home

Address: 25 Thomas St

Site Area (ha/ac): 0.06 / 0.15

GFA (m2/sq.ft): 283 / 3,046

Tenure: RNTL

Storeys: 2

of Units: 11 **# of Beds:** 0

Units per ha/ac: 184 / 74

FSI: 0.47

Centre ID: 1422

Z Area Map: 39W

Character Area: Central Erin Mills MN

Designation: High Density

Zoning: RA2-27

Parking Spaces: 92

Building ID RI 1231

Building Name: Village of Erin Meadows LTC Centre

Address: 2930 Erin Centre Blvd

Site Area (ha/ac): 2.05 / 5.06

GFA (m2/sq.ft): 9,228 / 99,337

Tenure: RNTL

Storeys: 3

of Units: **# of Beds:** 180

Units per ha/ac: /

FSI: 0.45

Centre ID: 1426

Z Area Map: 37W

Character Area: East Credit NHD

Designation: High Density

Zoning: RA2-24

Parking Spaces: 119

Building ID RI 1235

Building Name: Yee Hong Centre for Geriatric Care

Address: 5510 Mavis Rd

Site Area (ha/ac): 1.58 / 3.90

GFA (m2/sq.ft): 17,667 / 190,172

Tenure: RNTL

Storeys: 5

of Units: **# of Beds:** 200

Units per ha/ac: /

FSI: 1.12

Centre ID: 1428

Z Area Map: 52W

Character Area: Meadowvale Village NHD

Designation: Low Density II

Zoning: R1-41

Parking Spaces: 51

Building ID RI 1237

Building Name: Extencicare Canada

Address: 855 John Watt Blvd

Site Area (ha/ac): 1.95 / 4.83

GFA (m2/sq.ft): 8,336 / 89,731

Tenure: RNTL

Storeys: 2

of Units: **# of Beds:** 140

Units per ha/ac: /

FSI: 0.43

Centre ID: 1435

Z Area Map: 40E

Character Area: Malton NHD

Designation: Medium Density

Zoning: RA1-25

Parking Spaces: 91

Building ID RI 1244

Building Name: Malton Village

Address: 7075 Rexwood Rd

Site Area (ha/ac): 2.10 / 5.19

GFA (m2/sq.ft): 10,959 / 117,970

Tenure: RNTL-PNPSC

Storeys: 3

of Units: **# of Beds:** 162

Units per ha/ac: /

FSI: 0.52

Centre ID: 1437

Z Area Map: 3

Character Area: Clarkson - Lorne Park NHD

Designation: Low Density II

Zoning: R1-40

Parking Spaces: 38

Building ID RI 1246

Building Name: Interim Place

Address: 733-735 Southdown Rd

Site Area (ha/ac): 0.52 / 1.28

GFA (m2/sq.ft): 2,097 / 22,577

Tenure: Residential Institution

Storeys: 2

of Units: **# of Beds:** 29

Units per ha/ac: /

FSI: 0.40

Residential Directory 2015: Residential Institutional

Centre ID: 1441

Z Area Map: 8

Character Area: Port Credit CN

Designation: High Density

Zoning: RA1-6

Parking Spaces: 35

Building ID RI 1250

Building Name: The Regency by Alert Care

Address: 29 Mississauga Rd N

Site Area (ha/ac): 0.50 / 1.24

GFA (m2/sq.ft): 5,794 / 62,370

Tenure: RNTL

Storeys: 4

of Units: 87 **# of Beds:** 0

Units per ha/ac 173 / 70

FSI: 1.15

Centre ID: 1448

Z Area Map: 21

Character Area: Mississauga Valleys NHD

Designation: High Density

Zoning: RA4-26

Parking Spaces: 63

Building ID RI 1258

Building Name: Cawthra Gardens

Address: 590 Lolita Gdns

Site Area (ha/ac): 1.10 / 2.73

GFA (m2/sq.ft): 7,752 / 83,448

Tenure: RNTL

Storeys: 3

of Units: **# of Beds:** 192

Units per ha/ac /

FSI: 0.70

Centre ID: 1460

Z Area Map: 31

Character Area: Central Erin Mills NHD

Designation: Medium Density

Zoning: RM4-8

Parking Spaces: 67

Building ID RI 1274

Building Name: Specialty Care Mississauga

Address: 4350 Mississauga Rd

Site Area (ha/ac): 0.96 / 2.37

GFA (m2/sq.ft): 8,941 / 96,243

Tenure: RNTL

Storeys: 3

of Units: **# of Beds:** 160

Units per ha/ac /

FSI: 0.93

Centre ID: 1465

Z Area Map: 32

Character Area: Erin Mills NHD

Designation: High Density

Zoning: RA2-22

Parking Spaces: 35

Building ID RI 1288

Building Name: Sunrise Assisted Living of Erin Mills

Address: 4046 Erin Mills Pky

Site Area (ha/ac): 0.60 / 1.49

GFA (m2/sq.ft): 5,327 / 57,338

Tenure: RNTL

Storeys: 4

of Units: 70 **# of Beds:** 0

Units per ha/ac 116 / 47

FSI: 0.88

Centre ID: 1482

Z Area Map: 29

Character Area: DT Core

Designation: Downtown Mixed Use

Zoning: CC2{1}

Parking Spaces: 240

Building ID RI 1307

Building Name: AMICA at City Centre

Address: 380 Princess Royal Dr

Site Area (ha/ac): 0.41 / 1.01

GFA (m2/sq.ft): 10,514 / 113,173

Tenure: RNTL

Storeys: 7

of Units: 138 **# of Beds:** 0

Units per ha/ac 339 / 137

FSI: 2.58

Centre ID: 1484

Z Area Map: 28

Character Area: DT Core

Designation: Downtown Mixed Use

Zoning: CC2{3}

Parking Spaces: 46

Building ID RI 1310

Building Name:

Address: 100 Robert Speck Pky

Site Area (ha/ac): 0.89 / 2.21

GFA (m2/sq.ft): 9,941 / 107,012

Tenure: RNTL

Storeys: 4

of Units: 113 **# of Beds:** 0

Units per ha/ac 126 / 51

FSI: 1.11

Centre ID: 1522

Z Area Map: 37W

Character Area: East Credit NHD

Designation: High Density

Zoning: RA4-44

Parking Spaces: 330

Building ID RI 1361

Building Name:

Address: 820 Scollard Crt

Site Area (ha/ac): 0.50 / 1.24

GFA (m2/sq.ft): 10,144 / 109,189

Tenure: RNTL

Storeys: 10

of Units: 140 **# of Beds:** 0

Units per ha/ac 279 / 113

FSI: 2.02

Residential Directory 2015: Residential Institutional

Centre ID: 1532

Z Area Map: 24

Character Area: Erin Mills NHD

Designation: Mixed Use

Zoning: C3-9

Parking Spaces: 159

Building ID RI 1374

Building Name: Palisades on the Glen

Address: 1665 The Collegeway

Site Area (ha/ac): 0.45 / 1.11

GFA (m2/sq.ft): 15,473 / 166,555

Tenure: PCC-RNTL

Storeys: 20

of Units: 200 **# of Beds:** 0

Units per ha/ac 444 / 180

FSI: 3.44

Centre ID: 1546

Z Area Map: 7

Character Area: Port Credit CN

Designation: High Density

Zoning: RA5-38

Parking Spaces: 60

Building ID RI 1400

Building Name:

Address: 33 Hurontario St

Site Area (ha/ac): 0.53 / 1.30

GFA (m2/sq.ft): 13,077 / 140,764

Tenure: RNTL

Storeys: 6

of Units: 150 **# of Beds:** 0

Units per ha/ac 286 / 116

FSI: 2.49

Centre ID: 1740

Z Area Map: 3

Character Area: Clarkson - Lorne Park NHD

Designation: Low Density I

Zoning: R1-42

Parking Spaces: 10

Building ID RI 1951

Building Name: ARMAGH House

Address: 927 Meadow Wood Rd

Site Area (ha/ac): 1.05 / 2.59

GFA (m2/sq.ft): 880 / 9,473

Tenure: Residential Institution

Storeys: 2

of Units: 9 **# of Beds:** 0

Units per ha/ac 9 / 3

FSI: 0.08

Centre ID: 1759

Z Area Map: 30

Character Area: East Credit NHD

Designation: High Density

Zoning: RA3-28

Parking Spaces: 272

Building ID RI 1964

Building Name:

Address: 1535 South Parade Crt

Site Area (ha/ac): 0.48 / 1.17

GFA (m2/sq.ft): 8,010 / 86,222

Tenure: RNTL

Storeys: 10

of Units: 125 **# of Beds:** 0

Units per ha/ac 263 / 106

FSI: 1.69

Centre ID: 1760

Z Area Map: 10

Character Area: Clarkson Village CN

Designation: High Density

Zoning: RA2-34

Parking Spaces: 63

Building ID RI 1966

Building Name: The Walden Circle Retirement Residence

Address: 1907 Lakeshore Rd W

Site Area (ha/ac): 0.56 / 1.38

GFA (m2/sq.ft): 8,327 / 89,631

Tenure: RNTL

Storeys: 8

of Units: 121 **# of Beds:** 0

Units per ha/ac 217 / 88

FSI: 1.49

Residential Directory 2015 : Townhouse

Complex ID: T 1	Designation: Medium Density	Tenure: PCC
Z Area Map: 24	Zoning: RM4	# of Townhouse Blocks: 2
Character Area: Erindale NHD	Complex Name:	Storeys: 2
Parking Spaces: 26	Site Area (ha/ac): 0.93 / 2.30	# of Units: 26
Address(es): 3220-3270 The Credit Woodlands	GFA (m2/sq.ft): /	Units per ha/ac: 28 / 11
		FSI:
Complex ID: T 2	Designation: Medium Density	Tenure: PCC
Z Area Map: 23	Zoning: RM4	# of Townhouse Blocks: 11
Character Area: Erindale NHD	Complex Name:	Storeys: 3
Parking Spaces: 74	Site Area (ha/ac): 1.54 / 3.81	# of Units: 59
Address(es): 3065 Lenester Dr	GFA (m2/sq.ft): /	Units per ha/ac: 38 / 16
		FSI:
Complex ID: T 3	Designation: Medium Density	Tenure: PCC
Z Area Map: 23	Zoning: RM4	# of Townhouse Blocks: 2
Character Area: Erindale NHD	Complex Name:	Storeys: 3
Parking Spaces: 28	Site Area (ha/ac): 0.51 / 1.26	# of Units: 22
Address(es): 830 Westlock Rd	GFA (m2/sq.ft): /	Units per ha/ac: 43 / 17
		FSI:
Complex ID: T 4	Designation: Medium Density	Tenure: PCC
Z Area Map: 23	Zoning: RM4	# of Townhouse Blocks: 2
Character Area: Erindale NHD	Complex Name:	Storeys: 2
Parking Spaces: 25	Site Area (ha/ac): 0.48 / 1.19	# of Units: 20
Address(es): 806 Stainton Dr	GFA (m2/sq.ft): 2,321 / 24,984	Units per ha/ac: 42 / 17
		FSI: 0.48
Complex ID: T 5	Designation: Medium Density	Tenure: PCC
Z Area Map: 23	Zoning: RM4	# of Townhouse Blocks: 10
Character Area: Erindale NHD	Complex Name:	Storeys: 3
Parking Spaces: 156	Site Area (ha/ac): 1.64 / 4.05	# of Units: 69
Address(es): 830 Stainton Dr	GFA (m2/sq.ft): 7,990 / 86,006	Units per ha/ac: 42 / 17
		FSI: 0.49
Complex ID: T 6	Designation: Medium Density	Tenure: PCC
Z Area Map: 23	Zoning: RM4	# of Townhouse Blocks: 13
Character Area: Erindale NHD	Complex Name:	Storeys: 3
Parking Spaces: 214	Site Area (ha/ac): 2.24 / 5.53	# of Units: 95
Address(es): 3025 Cedarglen Gate	GFA (m2/sq.ft): 10,907 / 117,406	Units per ha/ac: 42 / 17
		FSI: 0.49
Complex ID: T 7	Designation: Medium Density	Tenure: RNTL
Z Area Map: 24	Zoning: RM4	# of Townhouse Blocks: 9
Character Area: Erindale NHD	Complex Name:	Storeys: 2
Parking Spaces: 135	Site Area (ha/ac): 2.33 / 5.76	# of Units: 67
Address(es): 3400 The Credit Woodlands	GFA (m2/sq.ft): 7,292 / 78,493	Units per ha/ac: 29 / 12
		FSI: 0.31

Residential Directory 2015 : Townhouse

Complex ID: T 8	Designation: Medium Density	Tenure: RNTL
Z Area Map: 24	Zoning: RM4	# of Townhouse Blocks: 5
Character Area: Erindale NHD	Complex Name: The Forestwood	Storeys: 3
Parking Spaces: 80	Site Area (ha/ac): 1.13 / 2.79	# of Units: 39
Address(es): 1300 Forestwood Dr	GFA (m2/sq.ft): 4,226 / 45,490	Units per ha/ac: 35 / 14
		FSI: 0.37
Complex ID: T 9	Designation: Medium Density	Tenure: PCC
Z Area Map: 24	Zoning: RM4	# of Townhouse Blocks: 2
Character Area: Erindale NHD	Complex Name:	Storeys: 2
Parking Spaces: 40	Site Area (ha/ac): 1.29 / 3.19	# of Units: 40
Address(es): 3308,3360 The Credit Woodlands	GFA (m2/sq.ft): /	Units per ha/ac: 31 / 13
		FSI:
Complex ID: T 24	Designation: Medium Density	Tenure: PCC
Z Area Map: 54W	Zoning: RM4	# of Townhouse Blocks: 9
Character Area: Meadowvale NHD	Complex Name:	Storeys: 3
Parking Spaces: 132	Site Area (ha/ac): 2.54 / 6.28	# of Units: 87
Address(es): 7251 Copenhagen Rd	GFA (m2/sq.ft): 10,264 / 110,484	Units per ha/ac: 34 / 14
		FSI: 0.40
Complex ID: T 26	Designation: Medium Density	Tenure: PCC
Z Area Map: 54W	Zoning: RM4	# of Townhouse Blocks: 8
Character Area: Meadowvale NHD	Complex Name:	Storeys: 3
Parking Spaces: 252	Site Area (ha/ac): 3.24 / 8.01	# of Units: 112
Address(es): 7430 Copenhagen Rd	GFA (m2/sq.ft): 13,443 / 144,704	Units per ha/ac: 35 / 14
		FSI: 0.41
Complex ID: T 28	Designation: Medium Density	Tenure: PCC
Z Area Map: 54W	Zoning: RM4	# of Townhouse Blocks: 8
Character Area: Meadowvale NHD	Complex Name:	Storeys: 3
Parking Spaces: 203	Site Area (ha/ac): 2.64 / 6.52	# of Units: 90
Address(es): 7080 Copenhagen Rd	GFA (m2/sq.ft): 11,287 / 121,496	Units per ha/ac: 34 / 14
		FSI: 0.43
Complex ID: T 29	Designation: Medium Density	Tenure: PCC
Z Area Map: 54W	Zoning: RM4	# of Townhouse Blocks: 7
Character Area: Meadowvale NHD	Complex Name: Park Place	Storeys: 3
Parking Spaces: 131	Site Area (ha/ac): 1.74 / 4.30	# of Units: 59
Address(es): 7030 Copenhagen Rd	GFA (m2/sq.ft): 8,138 / 87,600	Units per ha/ac: 34 / 14
		FSI: 0.47
Complex ID: T 30	Designation: Medium Density	Tenure: PCC
Z Area Map: 46W	Zoning: RM4	# of Townhouse Blocks: 1
Character Area: Meadowvale NHD	Complex Name:	Storeys: 3
Parking Spaces: 72	Site Area (ha/ac): 0.94 / 2.32	# of Units: 32
Address(es): 7077 Estoril Rd	GFA (m2/sq.ft): 4,524 / 48,698	Units per ha/ac: 34 / 14
		FSI: 0.48

Residential Directory 2015 : Townhouse

Complex ID: T 32	Designation: Medium Density	Tenure: PCC
Z Area Map: 46W	Zoning: RM4	# of Townhouse Blocks: 8
Character Area: Meadowvale NHD	Complex Name: Treetops	Storeys: 2
Parking Spaces: 75	Site Area (ha/ac): 1.44 / 3.56	# of Units: 49
Address(es): 6855 Glen Erin Dr	GFA (m2/sq.ft): 5,738 / 61,765	Units per ha/ac: 34 / 14
		FSI: 0.40
Complex ID: T 33	Designation: Medium Density	Tenure: PCC
Z Area Map: 46W	Zoning: RM4	# of Townhouse Blocks: 6
Character Area: Meadowvale NHD	Complex Name:	Storeys: 3
Parking Spaces: 97	Site Area (ha/ac): 1.25 / 3.09	# of Units: 43
Address(es): 6860 Glen Erin Dr	GFA (m2/sq.ft): 5,510 / 59,311	Units per ha/ac: 34 / 14
		FSI: 0.44
Complex ID: T 34	Designation: Medium Density	Tenure: PCC
Z Area Map: 46W	Zoning: RM4	# of Townhouse Blocks: 11
Character Area: Meadowvale NHD	Complex Name:	Storeys: 2
Parking Spaces: 180	Site Area (ha/ac): 3.15 / 7.78	# of Units: 120
Address(es): 2779 Gananoque Dr	GFA (m2/sq.ft): 12,324 / 132,659	Units per ha/ac: 38 / 15
		FSI: 0.39
Complex ID: T 35	Designation: Medium Density	Tenure: PCC
Z Area Map: 46W	Zoning: RM4	# of Townhouse Blocks: 9
Character Area: Meadowvale NHD	Complex Name:	Storeys: 2
Parking Spaces: 158	Site Area (ha/ac): 2.04 / 5.04	# of Units: 70
Address(es): 2825 Gananoque Dr	GFA (m2/sq.ft): /	Units per ha/ac: 34 / 14
		FSI:
Complex ID: T 36	Designation: Medium Density	Tenure: PCC
Z Area Map: 46W	Zoning: RM4	# of Townhouse Blocks: 12
Character Area: Meadowvale NHD	Complex Name:	Storeys: 2
Parking Spaces: 168	Site Area (ha/ac): 2.44 / 6.03	# of Units: 84
Address(es): 6780 Formentera Ave	GFA (m2/sq.ft): /	Units per ha/ac: 34 / 14
		FSI:
Complex ID: T 37	Designation: Medium Density	Tenure: PCC
Z Area Map: 46W	Zoning: RM4	# of Townhouse Blocks: 14
Character Area: Meadowvale NHD	Complex Name:	Storeys: 2
Parking Spaces: 144	Site Area (ha/ac): 2.97 / 7.34	# of Units: 103
Address(es): 6777,6797 Formentera Ave	GFA (m2/sq.ft): 11,707 / 126,017	Units per ha/ac: 35 / 14
		FSI: 0.39
Complex ID: T 39	Designation: Medium Density	Tenure: PCC
Z Area Map: 46W	Zoning: RM4	# of Townhouse Blocks: 9
Character Area: Meadowvale NHD	Complex Name:	Storeys: 2
Parking Spaces: 140	Site Area (ha/ac): 1.93 / 4.77	# of Units: 64
Address(es): 6779 Glen Erin Dr	GFA (m2/sq.ft): 7,469 / 80,398	Units per ha/ac: 33 / 13
		FSI: 0.39

Residential Directory 2015 : Townhouse

Complex ID: T 40	Designation: Medium Density	Tenure: PCC
Z Area Map: 46W	Zoning: RM4	# of Townhouse Blocks: 12
Character Area: Meadowvale NHD	Complex Name: Battleford Townhouses	Storeys: 2
Parking Spaces: 204	Site Area (ha/ac): 2.64 / 6.52	# of Units: 90
Address(es): 2670,2700 Battleford Rd	GFA (m2/sq.ft): 10,593 / 114,026	Units per ha/ac: 34 / 14
		FSI: 0.40
Complex ID: T 41	Designation: Medium Density	Tenure: PCC
Z Area Map: 46W	Zoning: RM4	# of Townhouse Blocks: 8
Character Area: Meadowvale NHD	Complex Name:	Storeys: 3
Parking Spaces: 129	Site Area (ha/ac): 1.34 / 3.31	# of Units: 57
Address(es): 6449 Glen Erin Dr	GFA (m2/sq.ft): 6,455 / 69,483	Units per ha/ac: 43 / 17
		FSI: 0.48
Complex ID: T 42	Designation: Medium Density	Tenure: PCC
Z Area Map: 46W	Zoning: RM4	# of Townhouse Blocks: 4
Character Area: Meadowvale NHD	Complex Name:	Storeys: 3
Parking Spaces: 117	Site Area (ha/ac): 1.54 / 3.81	# of Units: 52
Address(es): 6240 Montevideo Rd	GFA (m2/sq.ft): 7,364 / 79,268	Units per ha/ac: 34 / 14
		FSI: 0.48
Complex ID: T 43	Designation: Medium Density	Tenure: PCC
Z Area Map: 46W	Zoning: RM4	# of Townhouse Blocks: 9
Character Area: Meadowvale NHD	Complex Name:	Storeys: 3
Parking Spaces: 169	Site Area (ha/ac): 2.14 / 5.29	# of Units: 75
Address(es): 6100 Montevideo Rd	GFA (m2/sq.ft): 9,757 / 105,027	Units per ha/ac: 35 / 14
		FSI: 0.46
Complex ID: T 44	Designation: Medium Density	Tenure: PCC
Z Area Map: 46W	Zoning: RM4	# of Townhouse Blocks: 9
Character Area: Meadowvale NHD	Complex Name:	Storeys: 3
Parking Spaces: 180	Site Area (ha/ac): 2.34 / 5.78	# of Units: 81
Address(es): 6040 Montevideo Rd	GFA (m2/sq.ft): /	Units per ha/ac: 35 / 14
		FSI:
Complex ID: T 46	Designation: Medium Density	Tenure: PCC
Z Area Map: 46W	Zoning: RM4	# of Townhouse Blocks: 4
Character Area: Meadowvale NHD	Complex Name:	Storeys: 2
Parking Spaces: 77	Site Area (ha/ac): 1.03 / 2.55	# of Units: 34
Address(es): 2617 Windwood Dr	GFA (m2/sq.ft): 3,789 / 40,786	Units per ha/ac: 33 / 13
		FSI: 0.37
Complex ID: T 48	Designation: Medium Density	Tenure: PCC
Z Area Map: 46W	Zoning: RM4	# of Townhouse Blocks: 3
Character Area: Meadowvale NHD	Complex Name:	Storeys: 3
Parking Spaces: 153	Site Area (ha/ac): 1.94 / 4.79	# of Units: 68
Address(es): 2755 Windwood Dr	GFA (m2/sq.ft): 7,547 / 81,238	Units per ha/ac: 35 / 14
		FSI: 0.39

Residential Directory 2015 : Townhouse

Complex ID: T 49	Designation: Medium Density	Tenure: PCC
Z Area Map: 46W	Zoning: RM4	# of Townhouse Blocks: 8
Character Area: Meadowvale NHD	Complex Name:	Storeys: 2
Parking Spaces: 194	Site Area (ha/ac): 2.53 / 6.25	# of Units: 86
Address(es): 2881 Windwood Dr	GFA (m2/sq.ft): 10,246 / 110,291	Units per ha/ac: 34 / 14
		FSI: 0.40
Complex ID: T 50	Designation: Medium Density	Tenure: Freehold
Z Area Map: 46W	Zoning: RM5	# of Townhouse Blocks: 6
Character Area: Meadowvale NHD	Complex Name: Townwood Court	Storeys: 2
Parking Spaces: 96	Site Area (ha/ac): 1.34 / 3.31	# of Units: 48
Address(es): 6152-6205 Townwood Crt	GFA (m2/sq.ft): /	Units per ha/ac: 36 / 14
		FSI:
Complex ID: T 51	Designation: Medium Density	Tenure: PCC
Z Area Map: 46W	Zoning: RM4	# of Townhouse Blocks: 9
Character Area: Meadowvale NHD	Complex Name:	Storeys: 2
Parking Spaces: 129	Site Area (ha/ac): 1.64 / 4.05	# of Units: 57
Address(es): 5730 Montevideo Rd	GFA (m2/sq.ft): 7,159 / 77,061	Units per ha/ac: 35 / 14
		FSI: 0.44
Complex ID: T 52	Designation: Medium Density	Tenure: PCC
Z Area Map: 46W	Zoning: RM4	# of Townhouse Blocks: 11
Character Area: Meadowvale NHD	Complex Name:	Storeys: 3
Parking Spaces: 146	Site Area (ha/ac): 1.74 / 4.30	# of Units: 60
Address(es): 5878 Montevideo Rd	GFA (m2/sq.ft): 6,876 / 74,015	Units per ha/ac: 34 / 14
		FSI: 0.40
Complex ID: T 53	Designation: Medium Density	Tenure: PCC
Z Area Map: 46W	Zoning: RM4	# of Townhouse Blocks: 10
Character Area: Meadowvale NHD	Complex Name:	Storeys: 2
Parking Spaces: 180	Site Area (ha/ac): 2.34 / 5.78	# of Units: 80
Address(es): 5610 Montevideo Rd	GFA (m2/sq.ft): 9,104 / 97,998	Units per ha/ac: 34 / 14
		FSI: 0.39
Complex ID: T 54	Designation: Medium Density	Tenure: PCC
Z Area Map: 46W	Zoning: RM4	# of Townhouse Blocks: 7
Character Area: Meadowvale NHD	Complex Name:	Storeys: 2
Parking Spaces: 151	Site Area (ha/ac): 1.94 / 4.79	# of Units: 67
Address(es): 5536 Montevideo Rd	GFA (m2/sq.ft): 8,639 / 92,992	Units per ha/ac: 35 / 14
		FSI: 0.45
Complex ID: T 55	Designation: Medium Density	Tenure: PCC
Z Area Map: 46W	Zoning: RM4	# of Townhouse Blocks: 8
Character Area: Meadowvale NHD	Complex Name: The Winston Churchill Townhomes	Storeys: 2
Parking Spaces: 165	Site Area (ha/ac): 2.00 / 4.94	# of Units: 73
Address(es): 6520 Corfu Rd	GFA (m2/sq.ft): 9,944 / 107,040	Units per ha/ac: 37 / 15
		FSI: 0.50

Residential Directory 2015 : Townhouse

Complex ID: T 56	Designation: Medium Density	Tenure: PCC
Z Area Map: 46W	Zoning: RM4	# of Townhouse Blocks: 5
Character Area: Meadowvale NHD	Complex Name: Meadow Lanes	Storeys: 3
Parking Spaces: 86	Site Area (ha/ac): 2.53 / 6.25	# of Units: 86
Address(es): 2651 Aquitaine Ave	GFA (m2/sq.ft): 12,511 / 134,672	Units per ha/ac: 34 / 14
		FSI: 0.49
Complex ID: T 57	Designation: Medium Density	Tenure: PCC
Z Area Map: 46W	Zoning: RM4	# of Townhouse Blocks: 3
Character Area: Meadowvale NHD	Complex Name:	Storeys: 2
Parking Spaces: 176	Site Area (ha/ac): 2.25 / 5.56	# of Units: 78
Address(es): 6679 Shelter Bay Rd	GFA (m2/sq.ft): 10,511 / 113,143	Units per ha/ac: 35 / 14
		FSI: 0.47
Complex ID: T 58	Designation: Medium Density	Tenure: PCC
Z Area Map: 46W	Zoning: RM4	# of Townhouse Blocks: 11
Character Area: Meadowvale NHD	Complex Name:	Storeys: 2
Parking Spaces: 138	Site Area (ha/ac): 2.80 / 6.92	# of Units: 97
Address(es): 2701 Aquitaine Ave	GFA (m2/sq.ft): 11,395 / 122,659	Units per ha/ac: 35 / 14
		FSI: 0.41
Complex ID: T 61	Designation: Medium Density	Tenure: CDM
Z Area Map: 46W	Zoning: RM4	# of Townhouse Blocks: 6
Character Area: Meadowvale NHD	Complex Name: Bristol Court Townhouses	Storeys: 2
Parking Spaces: 100	Site Area (ha/ac): 1.30 / 3.21	# of Units: 43
Address(es): 5525-5555/6520,6530 Montevideo Rd/Glen Erin Dr	GFA (m2/sq.ft): 4,680 / 50,377	Units per ha/ac: 33 / 13
		FSI: 0.36
Complex ID: T 62	Designation: Medium Density	Tenure: RNTL
Z Area Map: 46W	Zoning: RM4	# of Townhouse Blocks: 5
Character Area: Meadowvale NHD	Complex Name: Waterford Townhouses	Storeys: 2
Parking Spaces: 79	Site Area (ha/ac): 1.22 / 3.01	# of Units: 34
Address(es): 6310,6330,6350 Montevideo Rd	GFA (m2/sq.ft): /	Units per ha/ac: 28 / 11
		FSI:
Complex ID: T 64	Designation: Medium Density	Tenure: COOP-FED
Z Area Map: 46W	Zoning: RM4	# of Townhouse Blocks: 3
Character Area: Meadowvale NHD	Complex Name: The Meadows Cooperative Homes	Storeys: 3
Parking Spaces: 131	Site Area (ha/ac): 1.11 / 2.74	# of Units: 61
Address(es): 6680 Shelter Bay Rd	GFA (m2/sq.ft): 6,532 / 70,312	Units per ha/ac: 55 / 22
		FSI: 0.59
Complex ID: T 88	Designation: Medium Density	Tenure: PCC
Z Area Map: 48E	Zoning: RM4	# of Townhouse Blocks: 4
Character Area: Malton NHD	Complex Name: Woodbine Square	Storeys: 2
Parking Spaces: 58	Site Area (ha/ac): 1.08 / 2.67	# of Units: 46
Address(es): 7030 Netherbrae Rd	GFA (m2/sq.ft): 6,816 / 73,369	Units per ha/ac: 43 / 17
		FSI: 0.63

Residential Directory 2015 : Townhouse

Complex ID: T 89	Designation: Medium Density	Tenure: PCC
Z Area Map: 48E	Zoning: RM4	# of Townhouse Blocks: 4
Character Area: Malton NHD	Complex Name:	Storeys: 2
Parking Spaces: 108	Site Area (ha/ac): 1.12 / 2.77	# of Units: 48
Address(es): 7033 Netherbrae Rd	GFA (m2/sq.ft): 7,112 / 76,555	Units per ha/ac: 43 / 17
		FSI: 0.64
Complex ID: T 90	Designation: Medium Density	Tenure: PCC
Z Area Map: 48E	Zoning: RM4	# of Townhouse Blocks: 4
Character Area: Malton NHD	Complex Name:	Storeys: 2
Parking Spaces: 52	Site Area (ha/ac): 1.23 / 3.04	# of Units: 41
Address(es): 3860 Morning Star Dr	GFA (m2/sq.ft): 5,449 / 58,654	Units per ha/ac: 33 / 13
		FSI: 0.44
Complex ID: T 91	Designation: Medium Density	Tenure: PCC
Z Area Map: 48E	Zoning: RM4	# of Townhouse Blocks: 3
Character Area: Malton NHD	Complex Name:	Storeys: 2
Parking Spaces: 32	Site Area (ha/ac): 0.83 / 2.05	# of Units: 27
Address(es): 7450 Darcel Ave	GFA (m2/sq.ft): 8,290 / 89,236	Units per ha/ac: 33 / 13
		FSI: 1.00
Complex ID: T 92	Designation: Medium Density	Tenure: PCC
Z Area Map: 48E	Zoning: RM4	# of Townhouse Blocks: 5
Character Area: Malton NHD	Complex Name:	Storeys: 2
Parking Spaces: 59	Site Area (ha/ac): 0.91 / 2.25	# of Units: 39
Address(es): 7406 Darcel Ave	GFA (m2/sq.ft): 4,552 / 48,999	Units per ha/ac: 43 / 17
		FSI: 0.50
Complex ID: T 93	Designation: Medium Density	Tenure: PCC
Z Area Map: 48E	Zoning: RM4	# of Townhouse Blocks: 5
Character Area: Malton NHD	Complex Name:	Storeys: 3
Parking Spaces: 82	Site Area (ha/ac): 1.06 / 2.62	# of Units: 36
Address(es): 4020/7707 Brandon Gate Dr/Darcel Ave	GFA (m2/sq.ft): 4,936 / 53,132	Units per ha/ac: 34 / 14
		FSI: 0.47
Complex ID: T 95	Designation: Medium Density	Tenure: PCC
Z Area Map: 48E	Zoning: RM4	# of Townhouse Blocks: 11
Character Area: Malton NHD	Complex Name:	Storeys: 3
Parking Spaces: 228	Site Area (ha/ac): 2.74 / 6.77	# of Units: 101
Address(es): 3525 Brandon Gate Dr	GFA (m2/sq.ft): 12,077 / 130,000	Units per ha/ac: 37 / 15
		FSI: 0.44
Complex ID: T 96	Designation: Medium Density	Tenure: PCC
Z Area Map: 48E	Zoning: RM4	# of Townhouse Blocks: 8
Character Area: Malton NHD	Complex Name:	Storeys: 2
Parking Spaces: 66	Site Area (ha/ac): 1.92 / 4.74	# of Units: 77
Address(es): 7475 Goreway Dr	GFA (m2/sq.ft): 9,166 / 98,660	Units per ha/ac: 40 / 16
		FSI: 0.48

Residential Directory 2015 : Townhouse

Complex ID: T 97	Designation: Medium Density	Tenure: PCC
Z Area Map: 48W	Zoning: RM4	# of Townhouse Blocks: 5
Character Area: Malton NHD	Complex Name:	Storeys: 2
Parking Spaces: 72	Site Area (ha/ac): 0.96 / 2.37	# of Units: 32
Address(es): 3430 Brandon Gate Dr	GFA (m2/sq.ft): 5,065 / 54,521	Units per ha/ac: 33 / 13
		FSI: 0.53
Complex ID: T 98	Designation: Medium Density	Tenure: PCC
Z Area Map: 48W	Zoning: RM4	# of Townhouse Blocks: 4
Character Area: Malton NHD	Complex Name: Goreway Mews	Storeys: 3
Parking Spaces: 84	Site Area (ha/ac): 0.86 / 2.13	# of Units: 37
Address(es): 7560 Goreway Dr	GFA (m2/sq.ft): 4,296 / 46,243	Units per ha/ac: 43 / 17
		FSI: 0.50
Complex ID: T 99	Designation: Medium Density	Tenure: PCC
Z Area Map: 48W	Zoning: RM4	# of Townhouse Blocks: 11
Character Area: Malton NHD	Complex Name:	Storeys: 3
Parking Spaces: 122	Site Area (ha/ac): 2.26 / 5.58	# of Units: 97
Address(es): 7500 Goreway Dr	GFA (m2/sq.ft): 11,270 / 121,313	Units per ha/ac: 43 / 17
		FSI: 0.50
Complex ID: T 100	Designation: Medium Density	Tenure: PCC
Z Area Map: 48W	Zoning: RM4	# of Townhouse Blocks: 5
Character Area: Malton NHD	Complex Name:	Storeys: 2
Parking Spaces: 41	Site Area (ha/ac): 0.92 / 2.27	# of Units: 39
Address(es): 7440 Goreway Dr	GFA (m2/sq.ft): 4,066 / 43,767	Units per ha/ac: 42 / 17
		FSI: 0.44
Complex ID: T 101	Designation: Medium Density	Tenure: PCC
Z Area Map: 48W	Zoning: RM4	# of Townhouse Blocks: 9
Character Area: Malton CN	Complex Name:	Storeys: 3
Parking Spaces: 162	Site Area (ha/ac): 1.90 / 4.69	# of Units: 75
Address(es): 3435/7255 Jolliffe Ave/Dooley Dr	GFA (m2/sq.ft): 12,135 / 130,624	Units per ha/ac: 39 / 16
		FSI: 0.64
Complex ID: T 103	Designation: Medium Density	Tenure: PCC
Z Area Map: 48E	Zoning: RM4	# of Townhouse Blocks: 4
Character Area: Malton NHD	Complex Name:	Storeys: 2
Parking Spaces: 118	Site Area (ha/ac): 0.89 / 2.20	# of Units: 32
Address(es): 3600 Morning Star Dr	GFA (m2/sq.ft): 3,855 / 41,496	Units per ha/ac: 36 / 15
		FSI: 0.43
Complex ID: T 105	Designation: Medium Density	Tenure: PCC
Z Area Map: 45E	Zoning: RM4	# of Townhouse Blocks: 11
Character Area: East Credit NHD	Complex Name:	Storeys: 2
Parking Spaces: 148	Site Area (ha/ac): 1.93 / 4.77	# of Units: 74
Address(es): 6050 Bidwell Tr	GFA (m2/sq.ft): /	Units per ha/ac: 38 / 16
		FSI:

Residential Directory 2015 : Townhouse

Complex ID: T 106	Designation: Medium Density	Tenure: RNTL
Z Area Map: 48E	Zoning: RM9	# of Townhouse Blocks: 4
Character Area: Malton NHD	Complex Name: Elder Garden Apartments	Storeys: 3
Parking Spaces: 340	Site Area (ha/ac): 4.27 / 10.55	# of Units: 272
Address(es): 7555 Goreway Dr	GFA (m2/sq.ft): 21,096 / 227,083	Units per ha/ac: 64 / 26
		FSI: 0.49
Complex ID: T 166	Designation: Low Density II	Tenure: Freehold
Z Area Map: 37W	Zoning: RM5	# of Townhouse Blocks: 6
Character Area: East Credit NHD	Complex Name: Victory Estates	Storeys: 2
Parking Spaces: 80	Site Area (ha/ac): 1.00 / 2.47	# of Units: 45
Address(es): 906-972 Cardington St	GFA (m2/sq.ft): 5,625 / 60,549	Units per ha/ac: 45 / 18
		FSI: 0.56
Complex ID: T 171	Designation: Medium Density	Tenure: Freehold
Z Area Map: 38E	Zoning: RM5	# of Townhouse Blocks: 18
Character Area: East Credit NHD	Complex Name: Credit Woods	Storeys: 2
Parking Spaces: 262	Site Area (ha/ac): 3.00 / 7.41	# of Units: 122
Address(es): 5237-5270/5230-5255/911-1069 Cinnamon Rd/Akicante St/Blizzard Rd	GFA (m2/sq.ft): 18,300 / 196,986	Units per ha/ac: 41 / 16
		FSI: 0.61
Complex ID: T 173	Designation: Medium Density	Tenure: PCC
Z Area Map: 20	Zoning: RM9	# of Townhouse Blocks:
Character Area: Applewood NHD	Complex Name: San Tropez Building No. 1	Storeys: 4
Parking Spaces: 195	Site Area (ha/ac): 1.76 / 4.35	# of Units: 155
Address(es): 3050,3040 Constitution Blvd	GFA (m2/sq.ft): 24,867 / 267,675	Units per ha/ac: 88 / 36
		FSI: 1.41
Complex ID: T 175	Designation: Medium Density	Tenure: PCC
Z Area Map: 20	Zoning: RM9	# of Townhouse Blocks:
Character Area: Applewood NHD	Complex Name: San Tropez Building No. 3	Storeys: 4
Parking Spaces: 89	Site Area (ha/ac): 0.88 / 2.17	# of Units: 64
Address(es): 1055 Dundas St E	GFA (m2/sq.ft): 4,367 / 47,004	Units per ha/ac: 73 / 29
		FSI: 0.50
Complex ID: T 176	Designation: Medium Density	Tenure: PCC
Z Area Map: 20	Zoning: RM9	# of Townhouse Blocks: 2
Character Area: Applewood NHD	Complex Name: San Tropez Building No. 4	Storeys: 4
Parking Spaces: 169	Site Area (ha/ac): 1.76 / 4.35	# of Units: 131
Address(es): 3060/3055 Constitution Blvd/Tomken Rd	GFA (m2/sq.ft): 20,871 / 224,661	Units per ha/ac: 74 / 30
		FSI: 1.19
Complex ID: T 181	Designation: Medium Density	Tenure: Freehold
Z Area Map: 38E	Zoning: RM5	# of Townhouse Blocks: 3
Character Area: East Credit NHD	Complex Name:	Storeys: 2
Parking Spaces: 36	Site Area (ha/ac): 0.57 / 1.41	# of Units: 18
Address(es): 5156-5190 Dartmoore Crt	GFA (m2/sq.ft): /	Units per ha/ac: 32 / 13
		FSI:

Residential Directory 2015 : Townhouse

Complex ID: T 182	Designation: Medium Density	Tenure: RNTL
Z Area Map: 20	Zoning: RM4	# of Townhouse Blocks: 8
Character Area: Applewood NHD	Complex Name: Forest Manor	Storeys: 2
Parking Spaces: 82	Site Area (ha/ac): 1.62 / 4.00	# of Units: 64
Address(es): 1370 Silver Spear Rd	GFA (m2/sq.ft): 7,965 / 85,737	Units per ha/ac: 40 / 16
		FSI: 0.49
Complex ID: T 183	Designation: Medium Density	Tenure: RNTL
Z Area Map: 20	Zoning: RM4	# of Townhouse Blocks: 4
Character Area: Applewood NHD	Complex Name:	Storeys: 2
Parking Spaces: 124	Site Area (ha/ac): 2.44 / 6.03	# of Units: 99
Address(es): 1350 Winding Tr	GFA (m2/sq.ft): 11,441 / 123,154	Units per ha/ac: 41 / 16
		FSI: 0.47
Complex ID: T 184	Designation: Medium Density	Tenure: RNTL-PNP
Z Area Map: 20	Zoning: RM4	# of Townhouse Blocks: 8
Character Area: Applewood NHD	Complex Name:	Storeys: 2
Parking Spaces: 53	Site Area (ha/ac): 1.56 / 3.85	# of Units: 63
Address(es): 3070 Queen Frederica Dr	GFA (m2/sq.ft): /	Units per ha/ac: 40 / 16
		FSI:
Complex ID: T 185	Designation: Medium Density	Tenure: Freehold
Z Area Map: 38E	Zoning: RM5	# of Townhouse Blocks: 3
Character Area: East Credit NHD	Complex Name: East Mill Townhouses	Storeys: 2
Parking Spaces: 32	Site Area (ha/ac): 0.39 / 0.96	# of Units: 16
Address(es): 5016-5050 East Mill Rd	GFA (m2/sq.ft): 2,461 / 26,491	Units per ha/ac: 41 / 17
		FSI: 0.63
Complex ID: T 186	Designation: Medium Density	Tenure: PCC
Z Area Map: 20	Zoning: RM4	# of Townhouse Blocks: 2
Character Area: Applewood NHD	Complex Name: Quetico Court	Storeys: 2
Parking Spaces: 20	Site Area (ha/ac): 0.44 / 1.09	# of Units: 16
Address(es): 3150 Queen Frederica Dr	GFA (m2/sq.ft): /	Units per ha/ac: 36 / 15
		FSI:
Complex ID: T 187	Designation: Medium Density	Tenure: RNTL
Z Area Map: 19	Zoning: RM4	# of Townhouse Blocks: 2
Character Area: Applewood NHD	Complex Name:	Storeys: 2
Parking Spaces: 65	Site Area (ha/ac): 1.24 / 3.06	# of Units: 50
Address(es): 1400 Winding Tr	GFA (m2/sq.ft): /	Units per ha/ac: 40 / 16
		FSI:
Complex ID: T 188	Designation: Medium Density	Tenure: PCC
Z Area Map: 19	Zoning: RM4	# of Townhouse Blocks: 1
Character Area: Applewood NHD	Complex Name:	Storeys: 2
Parking Spaces: 35	Site Area (ha/ac): 0.55 / 1.36	# of Units: 23
Address(es): 1310 Gulleden Dr	GFA (m2/sq.ft): /	Units per ha/ac: 42 / 17
		FSI:

Residential Directory 2015 : Townhouse

Complex ID: T 189	Designation: Medium Density	Tenure: RNTL
Z Area Map: 19	Zoning: RM4	# of Townhouse Blocks: 1
Character Area: Applewood NHD	Complex Name:	Storeys: 2
Parking Spaces: 30	Site Area (ha/ac): 0.55 / 1.36	# of Units: 24
Address(es): 3516 Havenwood Dr	GFA (m2/sq.ft): /	Units per ha/ac: 44 / 18
		FSI:
Complex ID: T 190	Designation: Medium Density	Tenure: RNTL
Z Area Map: 19	Zoning: RM4	# of Townhouse Blocks: 1
Character Area: Applewood NHD	Complex Name:	Storeys: 2
Parking Spaces: 98	Site Area (ha/ac): 2.09 / 5.16	# of Units: 89
Address(es): 3515,3455 Havenwood Dr	GFA (m2/sq.ft): /	Units per ha/ac: 43 / 17
		FSI:
Complex ID: T 192	Designation: Medium Density	Tenure: RNTL
Z Area Map: 19	Zoning: RM4	# of Townhouse Blocks: 4
Character Area: Applewood NHD	Complex Name: Williamsport Townhouses	Storeys: 2
Parking Spaces: 24	Site Area (ha/ac): 1.00 / 2.47	# of Units: 48
Address(es): 1539-1647 Williamsport Dr	GFA (m2/sq.ft): /	Units per ha/ac: 48 / 19
		FSI:
Complex ID: T 193	Designation: Medium Density	Tenure: RNTL
Z Area Map: 19	Zoning: RM4	# of Townhouse Blocks: 3
Character Area: Applewood NHD	Complex Name: Fieldgate Townhouses	Storeys: 2
Parking Spaces: 59	Site Area (ha/ac): 0.80 / 1.98	# of Units: 31
Address(es): 3468-3532 Fieldgate Dr	GFA (m2/sq.ft): /	Units per ha/ac: 39 / 16
		FSI:
Complex ID: T 194	Designation: Medium Density	Tenure: RNTL
Z Area Map: 19	Zoning: RM4	# of Townhouse Blocks: 8
Character Area: Applewood NHD	Complex Name: 1560 Bloor Street Townhouses	Storeys: 2
Parking Spaces: 178	Site Area (ha/ac): 3.34 / 8.25	# of Units: 141
Address(es): 1560 Bloor St	GFA (m2/sq.ft): 15,053 / 162,034	Units per ha/ac: 42 / 17
		FSI: 0.45
Complex ID: T 195	Designation: Medium Density	Tenure: PCC
Z Area Map: 19	Zoning: RM4	# of Townhouse Blocks: 3
Character Area: Applewood NHD	Complex Name: Kirkwall Townhouses	Storeys: 2
Parking Spaces: 38	Site Area (ha/ac): 0.84 / 2.08	# of Units: 30
Address(es): 1856-1914 Kirkwall Cres	GFA (m2/sq.ft): /	Units per ha/ac: 36 / 14
		FSI:
Complex ID: T 196	Designation: Medium Density	Tenure: PCC
Z Area Map: 19	Zoning: RM4	# of Townhouse Blocks: 2
Character Area: Applewood NHD	Complex Name: Fieldgate Townhouses	Storeys: 2
Parking Spaces: 40	Site Area (ha/ac): 0.63 / 1.56	# of Units: 20
Address(es): 3255-3297 Fieldgate Dr	GFA (m2/sq.ft): /	Units per ha/ac: 32 / 13
		FSI:

Residential Directory 2015 : Townhouse

Complex ID: T 197	Designation: Medium Density	Tenure: PCC
Z Area Map: 20	Zoning: RM4	# of Townhouse Blocks: 3
Character Area: Applewood NHD	Complex Name: Applewood Hamlet	Storeys: 2
Parking Spaces: 87	Site Area (ha/ac): 1.94 / 4.79	# of Units: 67
Address(es): 3665 Flamewood Dr	GFA (m2/sq.ft): /	Units per ha/ac: 35 / 14
		FSI:
Complex ID: T 198	Designation: Medium Density	Tenure: PCC
Z Area Map: 19	Zoning: RM4	# of Townhouse Blocks: 11
Character Area: Rathwood-Applewood CN	Complex Name:	Storeys: 3
Parking Spaces: 259	Site Area (ha/ac): 3.03 / 7.49	# of Units: 115
Address(es): 1415/1485 Gulleden Dr	GFA (m2/sq.ft): 11,950 / 128,633	Units per ha/ac: 38 / 15
		FSI: 0.39
Complex ID: T 200	Designation: Medium Density	Tenure: PCC
Z Area Map: 20	Zoning: RM4	# of Townhouse Blocks: 14
Character Area: Applewood NHD	Complex Name:	Storeys: 3
Parking Spaces: 399	Site Area (ha/ac): 5.73 / 14.16	# of Units: 177
Address(es): 1221 Dundix Rd	GFA (m2/sq.ft): 16,818 / 181,033	Units per ha/ac: 31 / 13
		FSI: 0.29
Complex ID: T 201	Designation: Medium Density	Tenure: PCC
Z Area Map: 20	Zoning: RM4	# of Townhouse Blocks: 6
Character Area: Applewood NHD	Complex Name:	Storeys: 2
Parking Spaces: 86	Site Area (ha/ac): 1.23 / 3.04	# of Units: 38
Address(es): 750 Burnhamthorpe Rd E	GFA (m2/sq.ft): 4,923 / 52,992	Units per ha/ac: 31 / 13
		FSI: 0.40
Complex ID: T 202	Designation: Medium Density	Tenure: Freehold
Z Area Map: 20	Zoning: RM5	# of Townhouse Blocks: 3
Character Area: Applewood NHD	Complex Name: Rymal Road Townhouses	Storeys: 2
Parking Spaces: 36	Site Area (ha/ac): 0.40 / 0.99	# of Units: 18
Address(es): 2982-3020 Rymal Rd	GFA (m2/sq.ft): /	Units per ha/ac: 45 / 18
		FSI:
Complex ID: T 205	Designation: Medium Density	Tenure: Freehold
Z Area Map: 20	Zoning: RM5	# of Townhouse Blocks: 4
Character Area: Applewood NHD	Complex Name:	Storeys: 2
Parking Spaces:	Site Area (ha/ac): 0.75 / 1.85	# of Units: 30
Address(es): 3055-3083/847-879 Haines Rd/Riley Crt	GFA (m2/sq.ft): /	Units per ha/ac: 40 / 16
		FSI:
Complex ID: T 207	Designation: Medium Density	Tenure: Freehold
Z Area Map: 30	Zoning: RM5	# of Townhouse Blocks: 3
Character Area: East Credit NHD	Complex Name: Roseborough Townhouses	Storeys: 2
Parking Spaces: 42	Site Area (ha/ac): 0.71 / 1.75	# of Units: 21
Address(es): 1111-1151 Eglinton Ave W	GFA (m2/sq.ft): 2,900 / 31,216	Units per ha/ac: 30 / 12
		FSI: 0.41

Residential Directory 2015 : Townhouse

Complex ID: T 208	Designation: Medium Density	Tenure: PCC
Z Area Map: 20	Zoning: RM4	# of Townhouse Blocks: 3
Character Area: Applewood NHD	Complex Name: Gripsholm Townhouses	Storeys: 2
Parking Spaces: 96	Site Area (ha/ac): 1.60 / 3.95	# of Units: 57
Address(es): 1180,1200,1230 Gripsholm Rd	GFA (m2/sq.ft): 5,567 / 59,925	Units per ha/ac: 36 / 14
		FSI: 0.35
Complex ID: T 210	Designation: Medium Density	Tenure: Freehold
Z Area Map: 37W	Zoning: RM5	# of Townhouse Blocks: 10
Character Area: East Credit NHD	Complex Name:	Storeys: 2
Parking Spaces: 130	Site Area (ha/ac): 1.51 / 3.73	# of Units: 63
Address(es): 5201-5299 Fairford Cres	GFA (m2/sq.ft): 9,181 / 98,826	Units per ha/ac: 42 / 17
		FSI: 0.61
Complex ID: T 211	Designation: Medium Density	Tenure: COOP-FED
Z Area Map: 19	Zoning: RM4	# of Townhouse Blocks: 3
Character Area: Applewood NHD	Complex Name: Russet Homes Co-op	Storeys: 2
Parking Spaces: 80	Site Area (ha/ac): 2.40 / 5.93	# of Units: 78
Address(es): 3320,3340,3360 Ponytrail Dr	GFA (m2/sq.ft): /	Units per ha/ac: 33 / 13
		FSI:
Complex ID: T 212	Designation: Medium Density	Tenure: RNTL-PRIVNP
Z Area Map: 38E	Zoning: RM4	# of Townhouse Blocks: 6
Character Area: East Credit NHD	Complex Name:	Storeys: 3
Parking Spaces: 86	Site Area (ha/ac): 0.85 / 2.10	# of Units: 43
Address(es): 5040 Fallingbrook Dr	GFA (m2/sq.ft): /	Units per ha/ac: 51 / 20
		FSI:
Complex ID: T 224	Designation: Medium Density	Tenure: PCC
Z Area Map: 28	Zoning: RM4	# of Townhouse Blocks: 5
Character Area: Rathwood NHD	Complex Name:	Storeys: 2
Parking Spaces: 77	Site Area (ha/ac): 0.84 / 2.08	# of Units: 34
Address(es): 640 Rathburn Rd E	GFA (m2/sq.ft): 4,059 / 43,692	Units per ha/ac: 40 / 16
		FSI: 0.48
Complex ID: T 225	Designation: Medium Density	Tenure: PCC
Z Area Map: 28	Zoning: RM4	# of Townhouse Blocks: 9
Character Area: Rathwood NHD	Complex Name: Forestview Village	Storeys: 2
Parking Spaces: 198	Site Area (ha/ac): 2.74 / 6.77	# of Units: 84
Address(es): 485 Meadows Blvd	GFA (m2/sq.ft): 10,191 / 109,699	Units per ha/ac: 31 / 12
		FSI: 0.37
Complex ID: T 226	Designation: Medium Density	Tenure: Freehold
Z Area Map: 30	Zoning: RM5	# of Townhouse Blocks:
Character Area: East Credit NHD	Complex Name: Bradwick Development	Storeys: 2
Parking Spaces:	Site Area (ha/ac): 0.35 / 0.86	# of Units: 13
Address(es): 835-859 Millworks Cres	GFA (m2/sq.ft): /	Units per ha/ac: 37 / 15
		FSI:

Residential Directory 2015 : Townhouse

Complex ID: T 227	Designation: Medium Density	Tenure: PCC
Z Area Map: 28	Zoning: RM4	# of Townhouse Blocks: 3
Character Area: Rathwood NHD	Complex Name:	Storeys: 2
Parking Spaces: 99	Site Area (ha/ac): 1.33 / 3.29	# of Units: 44
Address(es): 345 Meadows Blvd	GFA (m2/sq.ft): 5,388 / 57,998	Units per ha/ac: 33 / 13
		FSI: 0.41
Complex ID: T 228	Designation: Medium Density	Tenure: PCC-RNTL
Z Area Map: 28	Zoning: RM4	# of Townhouse Blocks: 13
Character Area: Rathwood NHD	Complex Name: Williamsburg Townhouses	Storeys: 2
Parking Spaces: 287	Site Area (ha/ac): 3.44 / 8.50	# of Units: 127
Address(es): 333 Meadows Blvd	GFA (m2/sq.ft): 51,816 / 557,761	Units per ha/ac: 37 / 15
		FSI: 1.51
Complex ID: T 229	Designation: Medium Density	Tenure: COOP-FED
Z Area Map: 28	Zoning: RM4	# of Townhouse Blocks: 13
Character Area: Rathwood NHD	Complex Name:	Storeys: 2
Parking Spaces: 156	Site Area (ha/ac): 2.24 / 5.53	# of Units: 82
Address(es): 370 Rathburn Rd E	GFA (m2/sq.ft): 9,271 / 99,795	Units per ha/ac: 37 / 15
		FSI: 0.41
Complex ID: T 231	Designation: Medium Density	Tenure: Freehold
Z Area Map: 38E	Zoning: RM5-3	# of Townhouse Blocks: 11
Character Area: East Credit NHD	Complex Name: Manors of Sherwood	Storeys: 2
Parking Spaces: 130	Site Area (ha/ac): 1.90 / 4.69	# of Units: 69
Address(es): 5026-5066/5036-5071/1065-1097 Moulin Rouge Cres/Warwickshire Way/Wilmington Dr	GFA (m2/sq.ft): /	Units per ha/ac: 36 / 15
		FSI:
Complex ID: T 232	Designation: Low Density II	Tenure: Freehold
Z Area Map: 28	Zoning: RM5-3	# of Townhouse Blocks: 2
Character Area: Rathwood NHD	Complex Name:	Storeys: 2
Parking Spaces: 16	Site Area (ha/ac): 0.24 / 0.59	# of Units: 8
Address(es): 4122-4144 Clevedon Dr	GFA (m2/sq.ft): 1,216 / 13,089	Units per ha/ac: 33 / 13
		FSI: 0.51
Complex ID: T 233	Designation: Low Density II	Tenure: Freehold
Z Area Map: 28	Zoning: RM5-3	# of Townhouse Blocks: 1
Character Area: Rathwood NHD	Complex Name:	Storeys: 2
Parking Spaces: 10	Site Area (ha/ac): 0.15 / 0.37	# of Units: 5
Address(es): 4137-4145 Dursley Cres	GFA (m2/sq.ft): 700 / 7,535	Units per ha/ac: 33 / 13
		FSI: 0.47
Complex ID: T 234	Designation: Low Density II	Tenure: Freehold
Z Area Map: 28	Zoning: RM5-3	# of Townhouse Blocks: 2
Character Area: Rathwood NHD	Complex Name:	Storeys: 2
Parking Spaces: 14	Site Area (ha/ac): 0.22 / 0.54	# of Units: 7
Address(es): 4079-4099 Dursley Cres	GFA (m2/sq.ft): 975 / 10,495	Units per ha/ac: 32 / 13
		FSI: 0.44

Residential Directory 2015 : Townhouse

Complex ID: T 235	Designation: Low Density II	Tenure: Freehold
Z Area Map: 28	Zoning: RM5-3	# of Townhouse Blocks: 7
Character Area: Rathwood NHD	Complex Name:	Storeys: 2
Parking Spaces: 96	Site Area (ha/ac): 1.27 / 3.14	# of Units: 48
Address(es): 3976-4156 Bishopstoke Lane	GFA (m2/sq.ft): /	Units per ha/ac: 38 / 15
		FSI:
Complex ID: T 240	Designation: Low Density II	Tenure: Freehold
Z Area Map: 28	Zoning: RM5-3	# of Townhouse Blocks: 1
Character Area: Rathwood NHD	Complex Name:	Storeys: 2
Parking Spaces: 6	Site Area (ha/ac): 0.15 / 0.37	# of Units: 3
Address(es): 4267-4271 Ryeford Crt	GFA (m2/sq.ft): 409 / 4,403	Units per ha/ac: 20 / 8
		FSI: 0.27
Complex ID: T 241	Designation: Medium Density	Tenure: COOP-FED
Z Area Map: 28	Zoning: RM4	# of Townhouse Blocks: 10
Character Area: Rathwood NHD	Complex Name:	Storeys: 2
Parking Spaces: 190	Site Area (ha/ac): 2.24 / 5.53	# of Units: 81
Address(es): 425 Meadows Blvd	GFA (m2/sq.ft): 8,847 / 95,231	Units per ha/ac: 36 / 15
		FSI: 0.39
Complex ID: T 256	Designation: Medium Density	Tenure: PCC
Z Area Map: 37W	Zoning: RM4	# of Townhouse Blocks: 19
Character Area: East Credit NHD	Complex Name: The Village of Lindenview	Storeys: 2
Parking Spaces:	Site Area (ha/ac): 3.39 / 8.38	# of Units: 127
Address(es): 833 Scollard Crt	GFA (m2/sq.ft): /	Units per ha/ac: 37 / 15
		FSI:
Complex ID: T 266	Designation: Medium Density	Tenure: PCC
Z Area Map: 21	Zoning: RM9	# of Townhouse Blocks: 17
Character Area: Mississauga Valleys NHD	Complex Name:	Storeys: 3
Parking Spaces: 233	Site Area (ha/ac): 3.88 / 9.59	# of Units: 186
Address(es): 1250 Mississauga Valley Blvd	GFA (m2/sq.ft): 25,055 / 269,699	Units per ha/ac: 48 / 19
		FSI: 0.65
Complex ID: T 267	Designation: Medium Density	Tenure: PCC
Z Area Map: 38E	Zoning: RM4	# of Townhouse Blocks: 12
Character Area: East Credit NHD	Complex Name:	Storeys: 2
Parking Spaces: 187	Site Area (ha/ac): 2.71 / 6.70	# of Units: 80
Address(es): 1485/1484 Torrington Dr	GFA (m2/sq.ft): 8,787 / 94,586	Units per ha/ac: 30 / 12
		FSI: 0.32
Complex ID: T 268	Designation: Medium Density	Tenure: PCC
Z Area Map: 21	Zoning: RM4	# of Townhouse Blocks: 10
Character Area: Mississauga Valleys NHD	Complex Name:	Storeys: 2
Parking Spaces: 110	Site Area (ha/ac): 2.25 / 5.56	# of Units: 80
Address(es): 600 Silver Creek Blvd	GFA (m2/sq.ft): 9,327 / 100,398	Units per ha/ac: 36 / 14
		FSI: 0.41

Residential Directory 2015 : Townhouse

Complex ID: T 269	Designation: Medium Density	Tenure: RNTL-PNP
Z Area Map: 21	Zoning: RM4	# of Townhouse Blocks: 9
Character Area: Mississauga Valleys NHD	Complex Name:	Storeys: 2
Parking Spaces: 102	Site Area (ha/ac): 1.72 / 4.25	# of Units: 69
Address(es): 3225 Cliff Rd N	GFA (m2/sq.ft): 6,204 / 66,781	Units per ha/ac: 40 / 16
		FSI: 0.36
Complex ID: T 270	Designation: Medium Density	Tenure: PCC
Z Area Map: 21	Zoning: RM4	# of Townhouse Blocks: 16
Character Area: Mississauga Valleys NHD	Complex Name:	Storeys: 3
Parking Spaces: 240	Site Area (ha/ac): 3.89 / 9.61	# of Units: 160
Address(es): 400 Mississauga Valley Blvd	GFA (m2/sq.ft): 17,741 / 190,969	Units per ha/ac: 41 / 17
		FSI: 0.46
Complex ID: T 271	Designation: Medium Density	Tenure: PCC
Z Area Map: 21	Zoning: RM4	# of Townhouse Blocks: 10
Character Area: DT Fairview	Complex Name:	Storeys: 2
Parking Spaces: 209	Site Area (ha/ac): 4.19 / 10.35	# of Units: 161
Address(es): 215 Mississauga Valley Blvd	GFA (m2/sq.ft): 17,829 / 191,916	Units per ha/ac: 38 / 16
		FSI: 0.43
Complex ID: T 272	Designation: Medium Density	Tenure: PCC
Z Area Map: 21	Zoning: RM4	# of Townhouse Blocks: 26
Character Area: DT Fairview	Complex Name: The Colony	Storeys: 3
Parking Spaces: 293	Site Area (ha/ac): 5.75 / 14.21	# of Units: 216
Address(es): 180 Mississauga Valley Blvd	GFA (m2/sq.ft): 28,657 / 308,471	Units per ha/ac: 38 / 15
		FSI: 0.50
Complex ID: T 273	Designation: Medium Density	Tenure: PCC
Z Area Map: 21	Zoning: RM4	# of Townhouse Blocks: 10
Character Area: DT Fairview	Complex Name:	Storeys: 2
Parking Spaces: 138	Site Area (ha/ac): 3.26 / 8.06	# of Units: 110
Address(es): 41 Mississauga Valley Blvd	GFA (m2/sq.ft): 13,922 / 149,860	Units per ha/ac: 34 / 14
		FSI: 0.43
Complex ID: T 274	Designation: Medium Density	Tenure: PCC
Z Area Map: 21	Zoning: RM4	# of Townhouse Blocks: 6
Character Area: Mississauga Valleys NHD	Complex Name:	Storeys: 2
Parking Spaces: 87	Site Area (ha/ac): 1.65 / 4.08	# of Units: 68
Address(es): 3400 Rhonda Valley	GFA (m2/sq.ft): 7,674 / 82,605	Units per ha/ac: 41 / 17
		FSI: 0.47
Complex ID: T 275	Designation: Medium Density	Tenure: PCC
Z Area Map: 21	Zoning: RM4	# of Townhouse Blocks: 13
Character Area: Mississauga Valleys NHD	Complex Name: Parklane Circle	Storeys: 3
Parking Spaces: 302	Site Area (ha/ac): 3.21 / 7.93	# of Units: 134
Address(es): 3395 Cliff Rd N	GFA (m2/sq.ft): 1,601 / 17,234	Units per ha/ac: 42 / 17
		FSI: 0.05

Residential Directory 2015 : Townhouse

Complex ID: T 276	Designation: Medium Density	Tenure: PCC
Z Area Map: 21	Zoning: RM4	# of Townhouse Blocks: 11
Character Area: Mississauga Valleys NHD	Complex Name:	Storeys: 3
Parking Spaces: 386	Site Area (ha/ac): 1.24 / 3.06	# of Units: 104
Address(es): 400 Bloor St	GFA (m2/sq.ft): 12,303 / 132,433	Units per ha/ac: 84 / 34
		FSI: 0.99
Complex ID: T 278	Designation: Medium Density	Tenure: PCC
Z Area Map: 21	Zoning: RM4	# of Townhouse Blocks: 12
Character Area: Mississauga Valleys NHD	Complex Name: Westwind Gardens	Storeys: 3
Parking Spaces: 136	Site Area (ha/ac): 2.71 / 6.70	# of Units: 112
Address(es): 405 Hyacinthe Blvd	GFA (m2/sq.ft): 13,296 / 143,122	Units per ha/ac: 41 / 17
		FSI: 0.49
Complex ID: T 279	Designation: Medium Density	Tenure: PCC
Z Area Map: 21	Zoning: RM4	# of Townhouse Blocks: 12
Character Area: Mississauga Valleys NHD	Complex Name:	Storeys: 2
Parking Spaces: 224	Site Area (ha/ac): 3.45 / 8.52	# of Units: 118
Address(es): 1180 Mississauga Valley Blvd	GFA (m2/sq.ft): 17,257 / 185,759	Units per ha/ac: 34 / 14
		FSI: 0.50
Complex ID: T 281	Designation: Medium Density	Tenure: RNTL
Z Area Map: 21	Zoning: RM4	# of Townhouse Blocks: 1
Character Area: Mississauga Valleys NHD	Complex Name: Cawthra Townhouses	Storeys: 2
Parking Spaces: 13	Site Area (ha/ac): 0.28 / 0.69	# of Units: 10
Address(es): 3640-3658 Cawthra Rd	GFA (m2/sq.ft): 1,072 / 11,539	Units per ha/ac: 36 / 14
		FSI: 0.38
Complex ID: T 282	Designation: Medium Density	Tenure: Freehold
Z Area Map: 21	Zoning: RM5-1	# of Townhouse Blocks: 1
Character Area: Mississauga Valleys NHD	Complex Name: Silverado Townhouses	Storeys: 3
Parking Spaces: 34	Site Area (ha/ac): 0.44 / 1.09	# of Units: 15
Address(es): 3375-3403 Silverado Dr	GFA (m2/sq.ft): 1,935 / 20,829	Units per ha/ac: 34 / 14
		FSI: 0.44
Complex ID: T 283	Designation: Medium Density	Tenure: PCC
Z Area Map: 21	Zoning: RM4	# of Townhouse Blocks: 8
Character Area: Mississauga Valleys NHD	Complex Name:	Storeys: 2
Parking Spaces: 178	Site Area (ha/ac): 2.12 / 5.24	# of Units: 73
Address(es): 3345 Silverado Dr	GFA (m2/sq.ft): 9,321 / 100,334	Units per ha/ac: 34 / 14
		FSI: 0.44
Complex ID: T 285	Designation: Medium Density	Tenure: Freehold
Z Area Map: 30	Zoning: RM5	# of Townhouse Blocks: 3
Character Area: East Credit NHD	Complex Name:	Storeys: 2
Parking Spaces: 34	Site Area (ha/ac): 0.45 / 1.11	# of Units: 17
Address(es): 1228-1276 Vanrose St	GFA (m2/sq.ft): 3,200 / 34,446	Units per ha/ac: 38 / 15
		FSI: 0.71

Residential Directory 2015 : Townhouse

Complex ID: T 296	Designation: Medium Density	Tenure: Freehold
Z Area Map: 30	Zoning: RM5	# of Townhouse Blocks: 5
Character Area: East Credit NHD	Complex Name: Bradwick Development	Storeys: 2
Parking Spaces: 62	Site Area (ha/ac): 0.64 / 1.58	# of Units: 21
Address(es): 4612-4664/4678-4688 Wayside Crt/Penhallow Rd	GFA (m2/sq.ft): 3,675 / 39,559	Units per ha/ac: 33 / 13
		FSI: 0.57
Complex ID: T 298	Designation: Medium Density	Tenure: PCC
Z Area Map: 26	Zoning: RM4	# of Townhouse Blocks: 5
Character Area: Rathwood NHD	Complex Name: Rockwood Village Block D	Storeys: 3
Parking Spaces: 90	Site Area (ha/ac): 1.15 / 2.84	# of Units: 40
Address(es): 4156 Fieldgate Dr	GFA (m2/sq.ft): 5,756 / 61,959	Units per ha/ac: 35 / 14
		FSI: 0.50
Complex ID: T 299	Designation: Medium Density	Tenure: PCC
Z Area Map: 26	Zoning: RM4	# of Townhouse Blocks: 5
Character Area: Rathwood NHD	Complex Name:	Storeys: 3
Parking Spaces: 98	Site Area (ha/ac): 1.24 / 3.06	# of Units: 43
Address(es): 4230 Fieldgate Dr	GFA (m2/sq.ft): 6,169 / 66,405	Units per ha/ac: 35 / 14
		FSI: 0.50
Complex ID: T 300	Designation: Medium Density	Tenure: PCC
Z Area Map: 26	Zoning: RM4	# of Townhouse Blocks: 11
Character Area: Rathwood NHD	Complex Name: Rockwood Village Block C	Storeys: 3
Parking Spaces: 258	Site Area (ha/ac): 3.27 / 8.08	# of Units: 113
Address(es): 4165 Fieldgate Dr	GFA (m2/sq.ft): 16,383 / 176,351	Units per ha/ac: 35 / 14
		FSI: 0.50
Complex ID: T 301	Designation: Medium Density	Tenure: PCC
Z Area Map: 26	Zoning: RM4	# of Townhouse Blocks: 17
Character Area: Rathwood NHD	Complex Name:	Storeys: 3
Parking Spaces: 286	Site Area (ha/ac): 3.73 / 9.22	# of Units: 127
Address(es): 1755 Rathburn Rd E	GFA (m2/sq.ft): 18,367 / 197,707	Units per ha/ac: 34 / 14
		FSI: 0.49
Complex ID: T 302	Designation: Medium Density	Tenure: PCC
Z Area Map: 26	Zoning: RM4	# of Townhouse Blocks: 4
Character Area: Rathwood NHD	Complex Name: Rockwood Village Block B	Storeys: 3
Parking Spaces: 104	Site Area (ha/ac): 1.34 / 3.31	# of Units: 46
Address(es): 1764 Rathburn Rd E	GFA (m2/sq.ft): 6,489 / 69,849	Units per ha/ac: 34 / 14
		FSI: 0.48
Complex ID: T 303	Designation: Medium Density	Tenure: PCC
Z Area Map: 26	Zoning: RM4	# of Townhouse Blocks: 3
Character Area: Rathwood NHD	Complex Name:	Storeys: 3
Parking Spaces: 97	Site Area (ha/ac): 1.63 / 4.03	# of Units: 43
Address(es): 1855 Maple Ridge Dr	GFA (m2/sq.ft): /	Units per ha/ac: 26 / 11
		FSI:

Residential Directory 2015 : Townhouse

Complex ID: T 304	Designation: Medium Density	Tenure: PCC
Z Area Map: 26	Zoning: RM4	# of Townhouse Blocks: 21
Character Area: Rathwood NHD	Complex Name: Rathburn Place	Storeys: 3
Parking Spaces: 516	Site Area (ha/ac): 6.63 / 16.38	# of Units: 228
Address(es): 1951 Rathburn Rd E	GFA (m2/sq.ft): 33,351 / 358,999	Units per ha/ac: 34 / 14
		FSI: 0.50
Complex ID: T 305	Designation: Medium Density	Tenure: PCC
Z Area Map: 26	Zoning: RM4	# of Townhouse Blocks: 14
Character Area: Rathwood NHD	Complex Name: Rathburn Ridge	Storeys: 2
Parking Spaces: 376	Site Area (ha/ac): 4.84 / 11.96	# of Units: 167
Address(es): 2120 Rathburn Rd E	GFA (m2/sq.ft): 29,632 / 318,967	Units per ha/ac: 35 / 14
		FSI: 0.61
Complex ID: T 306	Designation: Medium Density	Tenure: PCC
Z Area Map: 21	Zoning: RM4	# of Townhouse Blocks: 10
Character Area: DT Cooksville	Complex Name:	Storeys: 3
Parking Spaces: 255	Site Area (ha/ac): 4.00 / 9.88	# of Units: 169
Address(es): 3175 Kirwin Ave	GFA (m2/sq.ft): 20,013 / 215,425	Units per ha/ac: 42 / 17
		FSI: 0.50
Complex ID: T 307	Designation: Medium Density	Tenure: PCC
Z Area Map: 14	Zoning: RM4	# of Townhouse Blocks: 10
Character Area: DT Hospital	Complex Name:	Storeys: 3
Parking Spaces: 136	Site Area (ha/ac): 2.64 / 6.52	# of Units: 108
Address(es): 2145 Sherobee Rd	GFA (m2/sq.ft): 13,137 / 141,410	Units per ha/ac: 41 / 17
		FSI: 0.50
Complex ID: T 308	Designation: Medium Density	Tenure: PCC
Z Area Map: 14	Zoning: RM4	# of Townhouse Blocks: 4
Character Area: Cooksville NHD (East)	Complex Name: Astra Park	Storeys: 3
Parking Spaces: 102	Site Area (ha/ac): 1.15 / 2.84	# of Units: 45
Address(es): 2075 Asta Dr	GFA (m2/sq.ft): 4,966 / 53,455	Units per ha/ac: 39 / 16
		FSI: 0.43
Complex ID: T 319	Designation: Medium Density	Tenure: Freehold
Z Area Map: 37W	Zoning: RM5	# of Townhouse Blocks: 6
Character Area: Hurontario NHD	Complex Name:	Storeys: 2
Parking Spaces: 94	Site Area (ha/ac): 1.55 / 3.83	# of Units: 47
Address(es): 540-599 Ashprior Ave	GFA (m2/sq.ft): /	Units per ha/ac: 30 / 12
		FSI:
Complex ID: T 324	Designation: Medium Density	Tenure: Freehold
Z Area Map: 37W	Zoning: RM5	# of Townhouse Blocks: 10
Character Area: Hurontario NHD	Complex Name:	Storeys: 2
Parking Spaces: 172	Site Area (ha/ac): 2.25 / 5.56	# of Units: 86
Address(es): 705-818 Ashprior Ave	GFA (m2/sq.ft): 12,040 / 129,602	Units per ha/ac: 38 / 15
		FSI: 0.54

Residential Directory 2015 : Townhouse

Complex ID: T 332	Designation: Low Density II	Tenure: Freehold
Z Area Map: 36W	Zoning: RM5	# of Townhouse Blocks: 4
Character Area: Hurontario NHD	Complex Name:	Storeys: 2
Parking Spaces: 72	Site Area (ha/ac): 0.85 / 2.10	# of Units: 36
Address(es): 441-489/460-484 Barondale Dr/Dalmuir Mews	GFA (m2/sq.ft): /	Units per ha/ac: 42 / 17
		FSI:
Complex ID: T 354	Designation: Medium Density	Tenure: PCC
Z Area Map: 36W	Zoning: RA1-16	# of Townhouse Blocks: 20
Character Area: Hurontario NHD	Complex Name: Lakeview	Storeys: 3
Parking Spaces: 666	Site Area (ha/ac): 5.44 / 13.44	# of Units: 310
Address(es): 45-85/60 Bristol Rd E/Barondale Dr	GFA (m2/sq.ft): 29,343 / 315,856	Units per ha/ac: 57 / 23
		FSI: 0.54
Complex ID: T 361	Designation: Medium Density	Tenure: RNTL-PRIVNP
Z Area Map: 38E	Zoning: RM4	# of Townhouse Blocks: 13
Character Area: East Credit NHD	Complex Name: Labourers Local 183 Non Profit	Storeys: 2
Parking Spaces: 80	Site Area (ha/ac): 2.00 / 4.94	# of Units: 69
Address(es): 1455 Bristol Rd W	GFA (m2/sq.ft): 8,400 / 90,420	Units per ha/ac: 35 / 14
		FSI: 0.42
Complex ID: T 371	Designation: Medium Density	Tenure: RNTL-PNP
Z Area Map: 25	Zoning: RM4	# of Townhouse Blocks: 13
Character Area: Erin Mills NHD	Complex Name: Gran Columbia	Storeys: 2
Parking Spaces: 154	Site Area (ha/ac): 1.76 / 4.35	# of Units: 77
Address(es): 3058 Fifth Line West	GFA (m2/sq.ft): 7,978 / 85,877	Units per ha/ac: 44 / 18
		FSI: 0.45
Complex ID: T 373	Designation: Medium Density	Tenure: PCC
Z Area Map: 25	Zoning: RM4	# of Townhouse Blocks: 11
Character Area: Erin Mills NHD	Complex Name:	Storeys: 3
Parking Spaces: 146	Site Area (ha/ac): 1.71 / 4.23	# of Units: 73
Address(es): 3100 Fifth Line West	GFA (m2/sq.ft): 8,534 / 91,862	Units per ha/ac: 43 / 17
		FSI: 0.50
Complex ID: T 374	Designation: Medium Density	Tenure: PCC
Z Area Map: 25	Zoning: RM4	# of Townhouse Blocks: 8
Character Area: Erin Mills NHD	Complex Name:	Storeys: 2
Parking Spaces: 124	Site Area (ha/ac): 1.63 / 4.03	# of Units: 55
Address(es): 3500 Glen Erin Dr	GFA (m2/sq.ft): 7,128 / 76,728	Units per ha/ac: 34 / 14
		FSI: 0.44
Complex ID: T 375	Designation: Medium Density	Tenure: PCC
Z Area Map: 25	Zoning: RM4	# of Townhouse Blocks: 11
Character Area: Erin Mills NHD	Complex Name: The Pines	Storeys: 2
Parking Spaces: 187	Site Area (ha/ac): 2.43 / 6.00	# of Units: 83
Address(es): 3339 Council Ring Rd	GFA (m2/sq.ft): 13,000 / 139,935	Units per ha/ac: 34 / 14
		FSI: 0.53

Residential Directory 2015 : Townhouse

Complex ID: T 376	Designation: Medium Density	Tenure: PCC
Z Area Map: 25	Zoning: RM4	# of Townhouse Blocks: 8
Character Area: Erin Mills NHD	Complex Name: The Barrington	Storeys: 2
Parking Spaces: 144	Site Area (ha/ac): 1.88 / 4.65	# of Units: 64
Address(es): 3360 Council Ring Rd	GFA (m2/sq.ft): 8,196 / 88,224	Units per ha/ac: 34 / 14
		FSI: 0.44
Complex ID: T 378	Designation: Medium Density	Tenure: PCC
Z Area Map: 25	Zoning: RM4	# of Townhouse Blocks: 11
Character Area: Erin Mills NHD	Complex Name: Hornbeam Townhouses	Storeys: 2
Parking Spaces: 172	Site Area (ha/ac): 1.74 / 4.30	# of Units: 87
Address(es): 3350,3351 Hornbeam Cres	GFA (m2/sq.ft): /	Units per ha/ac: 50 / 20
		FSI:
Complex ID: T 380	Designation: Medium Density	Tenure: COOP-FED
Z Area Map: 25	Zoning: RM4	# of Townhouse Blocks: 15
Character Area: South Common CN	Complex Name: Midwich Co-op	Storeys: 3
Parking Spaces: 356	Site Area (ha/ac): 2.84 / 7.02	# of Units: 162
Address(es): 2300 South Millway	GFA (m2/sq.ft): 17,279 / 185,996	Units per ha/ac: 57 / 23
		FSI: 0.61
Complex ID: T 381	Designation: Medium Density	Tenure: PCC
Z Area Map: 25	Zoning: RM4	# of Townhouse Blocks: 9
Character Area: Erin Mills NHD	Complex Name: Brookmede Square	Storeys: 2
Parking Spaces: 186	Site Area (ha/ac): 2.24 / 5.53	# of Units: 83
Address(es): 2288 The Collegeway	GFA (m2/sq.ft): 9,813 / 105,630	Units per ha/ac: 37 / 15
		FSI: 0.44
Complex ID: T 383	Designation: Medium Density	Tenure: Freehold
Z Area Map: 25	Zoning: RM5-40	# of Townhouse Blocks: 4
Character Area: Erin Mills NHD	Complex Name: Millway Gate	Storeys: 2
Parking Spaces: 38	Site Area (ha/ac): 2.66 / 6.57	# of Units: 19
Address(es): 2024-2166 Millway Gate	GFA (m2/sq.ft): /	Units per ha/ac: 7 / 3
		FSI:
Complex ID: T 384	Designation: Medium Density	Tenure: PCC
Z Area Map: 25	Zoning: RM4	# of Townhouse Blocks: 8
Character Area: Erin Mills NHD	Complex Name:	Storeys: 2
Parking Spaces: 167	Site Area (ha/ac): 2.33 / 5.76	# of Units: 74
Address(es): 2020 South Millway	GFA (m2/sq.ft): 9,254 / 99,612	Units per ha/ac: 32 / 13
		FSI: 0.40
Complex ID: T 385	Designation: Medium Density	Tenure: RNTL-PNP
Z Area Map: 24	Zoning: RM4	# of Townhouse Blocks: 11
Character Area: Erin Mills NHD	Complex Name: Peel Non-Profit Springmill Terrace	Storeys: 2
Parking Spaces: 173	Site Area (ha/ac): 2.19 / 5.41	# of Units: 75
Address(es): 3330 South Millway	GFA (m2/sq.ft): /	Units per ha/ac: 34 / 14
		FSI:

Residential Directory 2015 : Townhouse

Complex ID: T 386	Designation: Medium Density	Tenure: RNTL-PNP
Z Area Map: 24	Zoning: RM4	# of Townhouse Blocks: 8
Character Area: Erin Mills NHD	Complex Name: Peel Non-Profit Springmill Terrace	Storeys: 2
Parking Spaces: 129	Site Area (ha/ac): 1.64 / 4.05	# of Units: 56
Address(es): 3280 South Millway	GFA (m2/sq.ft): 5,723 / 61,604	Units per ha/ac: 34 / 14
		FSI: 0.35
Complex ID: T 387	Designation: Medium Density	Tenure: PCC
Z Area Map: 24	Zoning: RM4	# of Townhouse Blocks: 17
Character Area: Erin Mills NHD	Complex Name: Millway Village	Storeys: 2
Parking Spaces: 330	Site Area (ha/ac): 3.52 / 8.70	# of Units: 85
Address(es): 3265 South Millway	GFA (m2/sq.ft): 12,892 / 138,773	Units per ha/ac: 24 / 10
		FSI: 0.37
Complex ID: T 388	Designation: Medium Density	Tenure: RNTL
Z Area Map: 24	Zoning: RM4	# of Townhouse Blocks: 8
Character Area: Erin Mills NHD	Complex Name:	Storeys: 2
Parking Spaces: 61	Site Area (ha/ac): 1.74 / 4.30	# of Units: 61
Address(es): 3061 Sir John's Homestead	GFA (m2/sq.ft): /	Units per ha/ac: 35 / 14
		FSI:
Complex ID: T 389	Designation: Medium Density	Tenure: COOP-FED
Z Area Map: 32	Zoning: RM4	# of Townhouse Blocks: 7
Character Area: Erin Mills NHD	Complex Name: Terra Cotta	Storeys: 2
Parking Spaces: 180	Site Area (ha/ac): 2.34 / 5.78	# of Units: 80
Address(es): 2736 Folkway Dr	GFA (m2/sq.ft): 8,494 / 91,432	Units per ha/ac: 34 / 14
		FSI: 0.36
Complex ID: T 390	Designation: Medium Density	Tenure: PCC
Z Area Map: 32	Zoning: RM4	# of Townhouse Blocks: 12
Character Area: Erin Mills NHD	Complex Name: Village Hill Homes	Storeys: 2
Parking Spaces: 221	Site Area (ha/ac): 2.80 / 6.92	# of Units: 97
Address(es): 4171,2676 Glen Erin Dr, Folkway Dr	GFA (m2/sq.ft): /	Units per ha/ac: 35 / 14
		FSI:
Complex ID: T 391	Designation: Medium Density	Tenure: PCC
Z Area Map: 25	Zoning: RM4	# of Townhouse Blocks: 5
Character Area: Erin Mills NHD	Complex Name: Fifth Line Townhouses	Storeys: 3
Parking Spaces: 70	Site Area (ha/ac): 0.82 / 2.04	# of Units: 35
Address(es): 3140 Fifth Line West	GFA (m2/sq.ft): 5,351 / 57,600	Units per ha/ac: 42 / 17
		FSI: 0.65
Complex ID: T 392	Designation: Medium Density	Tenure: COOP-ROP
Z Area Map: 25	Zoning: RM4	# of Townhouse Blocks: 12
Character Area: South Common CN	Complex Name: Ahneen Co-operative Homes Inc	Storeys: 2
Parking Spaces: 134	Site Area (ha/ac): 2.15 / 5.30	# of Units: 60
Address(es): 2333 South Millway	GFA (m2/sq.ft): 6,177 / 66,491	Units per ha/ac: 28 / 11
		FSI: 0.29

Residential Directory 2015 : Townhouse

Complex ID: T 393	Designation: Medium Density	Tenure: PCC
Z Area Map: 24	Zoning: RM4	# of Townhouse Blocks: 3
Character Area: Erin Mills NHD	Complex Name: Townmanors of Sawmill Valley	Storeys: 2
Parking Spaces: 48	Site Area (ha/ac): 1.23 / 3.04	# of Units: 24
Address(es): 1735 The Collegeway	GFA (m2/sq.ft): /	Units per ha/ac: 20 / 8
		FSI:
Complex ID: T 397	Designation: Low Density II	Tenure: Freehold
Z Area Map: 32	Zoning: RM5	# of Townhouse Blocks: 4
Character Area: Erin Mills NHD	Complex Name: Jerring Mews Townhouses	Storeys: 2
Parking Spaces: 91	Site Area (ha/ac): 1.09 / 2.69	# of Units: 35
Address(es): 2685-2724 Jerring Mews	GFA (m2/sq.ft): 5,066 / 54,532	Units per ha/ac: 32 / 13
		FSI: 0.46
Complex ID: T 398	Designation: Medium Density	Tenure: PCC
Z Area Map: 32	Zoning: RM4	# of Townhouse Blocks: 6
Character Area: Erin Mills NHD	Complex Name: Arbour Green Village	Storeys: 2
Parking Spaces: 118	Site Area (ha/ac): 1.53 / 3.78	# of Units: 51
Address(es): 4111 Arbour Green Dr	GFA (m2/sq.ft): 6,567 / 70,689	Units per ha/ac: 33 / 13
		FSI: 0.43
Complex ID: T 399	Designation: Low Density II	Tenure: Freehold
Z Area Map: 31	Zoning: RM5	# of Townhouse Blocks: 2
Character Area: Erin Mills NHD	Complex Name: Townwood Homes	Storeys: 2
Parking Spaces: 58	Site Area (ha/ac): 0.64 / 1.58	# of Units: 16
Address(es): 2066-2108 Farrier Mews	GFA (m2/sq.ft): 3,475 / 37,406	Units per ha/ac: 25 / 10
		FSI: 0.54
Complex ID: T 400	Designation: Medium Density	Tenure: RNTL-PNP
Z Area Map: 25	Zoning: RM4	# of Townhouse Blocks: 10
Character Area: South Common CN	Complex Name: Glenway Court	Storeys: 3
Parking Spaces: 214	Site Area (ha/ac): 2.86 / 7.07	# of Units: 110
Address(es): 2433, 2401/3477 The Collegeway/Glen Erin Dr	GFA (m2/sq.ft): /	Units per ha/ac: 38 / 16
		FSI:
Complex ID: T 401	Designation: Medium Density	Tenure: RNTL-PNP
Z Area Map: 25	Zoning: RM4	# of Townhouse Blocks: 5
Character Area: South Common CN	Complex Name: Forster Terrace	Storeys: 2
Parking Spaces: 136	Site Area (ha/ac): 2.33 / 5.76	# of Units: 79
Address(es): 2301 Burnhamthorpe Rd W	GFA (m2/sq.ft): 8,806 / 94,790	Units per ha/ac: 34 / 14
		FSI: 0.38
Complex ID: T 402	Designation: Medium Density	Tenure: RNTL-PNP
Z Area Map: 25	Zoning: RM4	# of Townhouse Blocks: 8
Character Area: South Common CN	Complex Name: Forster Terrace	Storeys: 2
Parking Spaces: 87	Site Area (ha/ac): 2.14 / 5.29	# of Units: 73
Address(es): 2251 Burnhamthorpe Rd W	GFA (m2/sq.ft): /	Units per ha/ac: 34 / 14
		FSI:

Residential Directory 2015 : Townhouse

Complex ID: T 411	Designation: Medium Density	Tenure: PCC
Z Area Map: 36W	Zoning: RA1-16	# of Townhouse Blocks:
Character Area: Hurontario NHD	Complex Name: Lakeview	Storeys: 3
Parking Spaces: 675	Site Area (ha/ac): 4.05 / 10.01	# of Units: 230
Address(es): 99-119 Bristol Rd E	GFA (m2/sq.ft): 20,289 / 218,396	Units per ha/ac: 57 / 23
		FSI: 0.50
Complex ID: T 415	Designation: Medium Density	Tenure: PCC
Z Area Map: 45W	Zoning: RM4	# of Townhouse Blocks: 10
Character Area: Streetsville NHD	Complex Name:	Storeys: 2
Parking Spaces: 96	Site Area (ha/ac): 2.22 / 5.49	# of Units: 77
Address(es): 98 Falconer Dr	GFA (m2/sq.ft): 8,445 / 90,904	Units per ha/ac: 35 / 14
		FSI: 0.38
Complex ID: T 416	Designation: Medium Density	Tenure: PCC
Z Area Map: 45W	Zoning: RM4	# of Townhouse Blocks: 8
Character Area: Streetsville NHD	Complex Name:	Storeys: 2
Parking Spaces: 112	Site Area (ha/ac): 1.40 / 3.46	# of Units: 48
Address(es): 120 Falconer Dr	GFA (m2/sq.ft): /	Units per ha/ac: 34 / 14
		FSI:
Complex ID: T 417	Designation: Medium Density	Tenure: PCC
Z Area Map: 45W	Zoning: RM4	# of Townhouse Blocks: 20
Character Area: Streetsville NHD	Complex Name: Victoria Wood	Storeys: 2
Parking Spaces: 214	Site Area (ha/ac): 4.43 / 10.95	# of Units: 142
Address(es): 6540 Falconer Dr	GFA (m2/sq.ft): 15,226 / 163,897	Units per ha/ac: 32 / 13
		FSI: 0.34
Complex ID: T 418	Designation: Medium Density	Tenure: PCC
Z Area Map: 45W	Zoning: RM4	# of Townhouse Blocks: 23
Character Area: Streetsville NHD	Complex Name:	Storeys: 2
Parking Spaces: 180	Site Area (ha/ac): 3.73 / 9.22	# of Units: 119
Address(es): 6650 Falconer Dr	GFA (m2/sq.ft): /	Units per ha/ac: 32 / 13
		FSI:
Complex ID: T 419	Designation: Medium Density	Tenure: PCC
Z Area Map: 45W	Zoning: RM4	# of Townhouse Blocks: 8
Character Area: Streetsville NHD	Complex Name:	Storeys: 2
Parking Spaces: 132	Site Area (ha/ac): 1.94 / 4.79	# of Units: 86
Address(es): 6699 Falconer Dr	GFA (m2/sq.ft): 9,114 / 98,105	Units per ha/ac: 44 / 18
		FSI: 0.47
Complex ID: T 420	Designation: Medium Density	Tenure: PCC
Z Area Map: 45W	Zoning: RM4	# of Townhouse Blocks: 16
Character Area: Streetsville NHD	Complex Name:	Storeys: 2
Parking Spaces: 128	Site Area (ha/ac): 2.66 / 6.57	# of Units: 85
Address(es): 6730/6433 Falconer Dr/Charing Dr	GFA (m2/sq.ft): 6,788 / 73,068	Units per ha/ac: 32 / 13
		FSI: 0.26

Residential Directory 2015 : Townhouse

Complex ID: T 422	Designation: Medium Density	Tenure: PCC
Z Area Map: 45W	Zoning: RM4	# of Townhouse Blocks: 4
Character Area: Streetsville NHD	Complex Name:	Storeys: 2
Parking Spaces: 62	Site Area (ha/ac): 0.83 / 2.05	# of Units: 27
Address(es): 121 Falconer Dr	GFA (m2/sq.ft): 3,666 / 39,462	Units per ha/ac: 33 / 13
		FSI: 0.44
Complex ID: T 423	Designation: Medium Density	Tenure: PCC
Z Area Map: 38W	Zoning: RM4	# of Townhouse Blocks: 2
Character Area: Streetsville NHD	Complex Name: The Terrace	Storeys: 4
Parking Spaces: 53	Site Area (ha/ac): 0.55 / 1.36	# of Units: 23
Address(es): 24 Reid Dr	GFA (m2/sq.ft): 2,530 / 27,234	Units per ha/ac: 42 / 17
		FSI: 0.46
Complex ID: T 424	Designation: Medium Density	Tenure: COOP-FED
Z Area Map: 45W	Zoning: RM4	# of Townhouse Blocks: 17
Character Area: Streetsville NHD	Complex Name: Tecumseh Co-operative	Storeys: 3
Parking Spaces: 180	Site Area (ha/ac): 2.99 / 7.39	# of Units: 113
Address(es): 6555 Falconer Dr	GFA (m2/sq.ft): 11,543 / 124,252	Units per ha/ac: 38 / 15
		FSI: 0.39
Complex ID: T 442	Designation: Medium Density	Tenure: PCC
Z Area Map: 18	Zoning: RM4	# of Townhouse Blocks: 7
Character Area: Sheridan NHD	Complex Name:	Storeys: 3
Parking Spaces: 75	Site Area (ha/ac): 1.25 / 3.09	# of Units: 60
Address(es): 2445 Homelands Dr	GFA (m2/sq.ft): 6,800 / 73,197	Units per ha/ac: 48 / 19
		FSI: 0.54
Complex ID: T 443	Designation: Medium Density	Tenure: PCC
Z Area Map: 18	Zoning: RM4	# of Townhouse Blocks: 8
Character Area: Sheridan NHD	Complex Name: Woodchester Mews	Storeys: 2
Parking Spaces: 184	Site Area (ha/ac): 1.75 / 4.32	# of Units: 92
Address(es): 2605 Woodchester Dr	GFA (m2/sq.ft): 9,379 / 100,958	Units per ha/ac: 53 / 21
		FSI: 0.54
Complex ID: T 444	Designation: Medium Density	Tenure: RNTL
Z Area Map: 18	Zoning: RM4	# of Townhouse Blocks: 4
Character Area: Sheridan NHD	Complex Name:	Storeys: 2
Parking Spaces: 90	Site Area (ha/ac): 1.71 / 4.23	# of Units: 71
Address(es): 2616,2626 Woodchester Dr	GFA (m2/sq.ft): 8,619 / 92,777	Units per ha/ac: 42 / 17
		FSI: 0.50
Complex ID: T 449	Designation: High Density	Tenure: COOP-FED
Z Area Map: 18	Zoning: RA1-18	# of Townhouse Blocks: 5
Character Area: Sheridan NHD	Complex Name: Brooks Cooperative Homes	Storeys: 3
Parking Spaces: 110	Site Area (ha/ac): 2.00 / 4.94	# of Units: 85
Address(es): 2125-2165 Sheridan Park Dr	GFA (m2/sq.ft): 10,361 / 111,529	Units per ha/ac: 43 / 17
		FSI: 0.52

Residential Directory 2015 : Townhouse

Complex ID: T 461	Designation: Medium Density	Tenure: PCC
Z Area Map: 16	Zoning: RM4	# of Townhouse Blocks: 8
Character Area: Erindale NHD	Complex Name:	Storeys: 3
Parking Spaces: 138	Site Area (ha/ac): 1.79 / 4.42	# of Units: 61
Address(es): 1051 Cedarglen Gate	GFA (m2/sq.ft): 8,939 / 96,222	Units per ha/ac: 34 / 14
		FSI: 0.50
Complex ID: T 462	Designation: Medium Density	Tenure: PCC
Z Area Map: 16	Zoning: RM4	# of Townhouse Blocks: 5
Character Area: Erindale NHD	Complex Name: Partridge Place	Storeys: 3
Parking Spaces: 59	Site Area (ha/ac): 0.83 / 2.05	# of Units: 26
Address(es): 900 Dundas St W	GFA (m2/sq.ft): 7,747 / 83,391	Units per ha/ac: 31 / 13
		FSI: 0.93
Complex ID: T 463	Designation: Medium Density	Tenure: COOP-ROP
Z Area Map: 38E	Zoning: RM4	# of Townhouse Blocks: 12
Character Area: East Credit NHD	Complex Name: Fletcher's Creek (Tornat Co-Op)	Storeys: 2
Parking Spaces: 79	Site Area (ha/ac): 2.30 / 5.68	# of Units: 79
Address(es): 1400 Bristol Rd W	GFA (m2/sq.ft): 8,454 / 91,001	Units per ha/ac: 34 / 14
		FSI: 0.37
Complex ID: T 464	Designation: Medium Density	Tenure: Freehold
Z Area Map: 17	Zoning: RM5-2	# of Townhouse Blocks: 3
Character Area: Erindale NHD	Complex Name: Valley Square	Storeys: 3
Parking Spaces: 42	Site Area (ha/ac): 0.60 / 1.47	# of Units: 20
Address(es): 1432-1488 Credit Woodlands Crt	GFA (m2/sq.ft): 3,900 / 41,981	Units per ha/ac: 34 / 14
		FSI: 0.66
Complex ID: T 465	Designation: Medium Density	Tenure: Freehold
Z Area Map: 16	Zoning: RM5	# of Townhouse Blocks: 6
Character Area: Erindale NHD	Complex Name: Mississauga Place	Storeys: 3
Parking Spaces: 90	Site Area (ha/ac): 1.00 / 2.47	# of Units: 45
Address(es): 1219-1274 Cornerbrook Pl	GFA (m2/sq.ft): 7,000 / 75,350	Units per ha/ac: 45 / 18
		FSI: 0.70
Complex ID: T 466	Designation: Medium Density	Tenure: PCC
Z Area Map: 16	Zoning: RM4	# of Townhouse Blocks: 5
Character Area: Erindale NHD	Complex Name: Cedarglen Place	Storeys: 3
Parking Spaces: 98	Site Area (ha/ac): 1.26 / 3.11	# of Units: 42
Address(es): 1021/1020 Cedarglen Gate	GFA (m2/sq.ft): 5,262 / 56,642	Units per ha/ac: 33 / 13
		FSI: 0.42
Complex ID: T 469	Designation: Medium Density	Tenure: COOP-FED
Z Area Map: 16, 17	Zoning: RM5-2	# of Townhouse Blocks: 13
Character Area: Erindale NHD	Complex Name: Mississauga Place	Storeys: 3
Parking Spaces: 176	Site Area (ha/ac): 2.14 / 5.30	# of Units: 88
Address(es): 1284-1322/2608-2631/1346-1420 Wiltshire Lane/Bridlewood Crt/Credit Woodlands Crt	GFA (m2/sq.ft): 13,600 / 146,394	Units per ha/ac: 41 / 17
		FSI: 0.63

Residential Directory 2015 : Townhouse

Complex ID: T 473	Designation: Medium Density	Tenure: PCC
Z Area Map: 6	Zoning: RM4	# of Townhouse Blocks: 4
Character Area: Lakeview NHD	Complex Name:	Storeys: 3
Parking Spaces: 113	Site Area (ha/ac): 1.15 / 2.84	# of Units: 50
Address(es): 1616 Haig Blvd	GFA (m2/sq.ft): /	Units per ha/ac: 43 / 18
		FSI:
Complex ID: T 485	Designation: High Density	Tenure: PCC
Z Area Map: 6	Zoning: RM9-2	# of Townhouse Blocks: 4
Character Area: Lakeview NHD	Complex Name: The West Village	Storeys: 2
Parking Spaces: 109	Site Area (ha/ac): 0.81 / 2.00	# of Units: 56
Address(es): 1211-1241 Parkwest Pl	GFA (m2/sq.ft): 6,820 / 73,412	Units per ha/ac: 69 / 28
		FSI: 0.84
Complex ID: T 487	Designation: High Density	Tenure: PCC
Z Area Map: 6	Zoning: RM9-2	# of Townhouse Blocks: 4
Character Area: Lakeview NHD	Complex Name: The West Village	Storeys: 3
Parking Spaces: 56	Site Area (ha/ac): 0.56 / 1.38	# of Units: 24
Address(es): 1194-1246 Upper Village Dr	GFA (m2/sq.ft): 3,421 / 36,825	Units per ha/ac: 43 / 17
		FSI: 0.61
Complex ID: T 490	Designation: High Density	Tenure: PCC
Z Area Map: 6	Zoning: RM9-2	# of Townhouse Blocks: 4
Character Area: Lakeview NHD	Complex Name: The West Village	Storeys: 3
Parking Spaces: 56	Site Area (ha/ac): 0.48 / 1.20	# of Units: 24
Address(es): 1194-1246 West Shore Dr	GFA (m2/sq.ft): 3,225 / 34,715	Units per ha/ac: 50 / 20
		FSI: 0.67
Complex ID: T 492	Designation: Medium Density	Tenure: COOP-FED
Z Area Map: 6	Zoning: RM5-10	# of Townhouse Blocks: 4
Character Area: Lakeview NHD	Complex Name:	Storeys: 3
Parking Spaces:	Site Area (ha/ac): 0.34 / 0.84	# of Units: 16
Address(es): 1223-1277 Woodhill Crt	GFA (m2/sq.ft): /	Units per ha/ac: 47 / 19
		FSI:
Complex ID: T 497	Designation: Medium Density	Tenure: PCC
Z Area Map: 22	Zoning: RM4	# of Townhouse Blocks: 19
Character Area: DT Fairview	Complex Name: Hampton Oaks	Storeys: 3
Parking Spaces: 327	Site Area (ha/ac): 4.16 / 10.28	# of Units: 145
Address(es): 60 Hanson Rd	GFA (m2/sq.ft): 18,580 / 200,000	Units per ha/ac: 35 / 14
		FSI: 0.45
Complex ID: T 499	Designation: Medium Density	Tenure: Freehold
Z Area Map: 22	Zoning: RM5	# of Townhouse Blocks: 4
Character Area: DT Fairview	Complex Name: Hanson Road Townhouses	Storeys: 2
Parking Spaces: 22	Site Area (ha/ac): 0.29 / 0.72	# of Units: 11
Address(es): 2-22 Hanson Rd	GFA (m2/sq.ft): 2,037 / 21,927	Units per ha/ac: 38 / 15
		FSI: 0.70

Residential Directory 2015 : Townhouse

Complex ID: T 520	Designation: Medium Density	Tenure: PCC
Z Area Map: 7	Zoning: RM4	# of Townhouse Blocks: 16
Character Area: Mineola NHD	Complex Name: Craigie Orchard	Storeys: 2
Parking Spaces: 176	Site Area (ha/ac): 3.78 / 9.34	# of Units: 102
Address(es): 20 Mineola Rd E	GFA (m2/sq.ft): 20,089 / 216,243	Units per ha/ac: 27 / 11
		FSI: 0.53
Complex ID: T 521	Designation: Medium Density	Tenure: PCC
Z Area Map: 7	Zoning: RM4	# of Townhouse Blocks: 6
Character Area: Mineola NHD	Complex Name: Colonial Woods	Storeys: 2
Parking Spaces: 113	Site Area (ha/ac): 1.94 / 4.79	# of Units: 48
Address(es): 150 South Service Rd	GFA (m2/sq.ft): 10,060 / 108,288	Units per ha/ac: 25 / 10
		FSI: 0.52
Complex ID: T 522	Designation: Medium Density	Tenure: PCC
Z Area Map: 3	Zoning: RM4	# of Townhouse Blocks: 5
Character Area: Clarkson - Lorne Park NHD	Complex Name:	Storeys: 3
Parking Spaces: 202	Site Area (ha/ac): 2.14 / 5.29	# of Units: 85
Address(es): 915 Inverhouse Dr	GFA (m2/sq.ft): 10,270 / 110,549	Units per ha/ac: 40 / 16
		FSI: 0.48
Complex ID: T 523	Designation: Medium Density	Tenure: PCC
Z Area Map: 11	Zoning: RM4	# of Townhouse Blocks: 2
Character Area: Clarkson - Lorne Park NHD	Complex Name:	Storeys: 2
Parking Spaces: 39	Site Area (ha/ac): 0.49 / 1.21	# of Units: 17
Address(es): 2687 Bromsgrove Rd	GFA (m2/sq.ft): 1,216 / 13,089	Units per ha/ac: 35 / 14
		FSI: 0.25
Complex ID: T 524	Designation: Medium Density	Tenure: PCC
Z Area Map: 11	Zoning: RM4	# of Townhouse Blocks: 2
Character Area: Clarkson - Lorne Park NHD	Complex Name:	Storeys: 2
Parking Spaces: 43	Site Area (ha/ac): 0.52 / 1.28	# of Units: 19
Address(es): 2688 Bromsgrove Rd	GFA (m2/sq.ft): 1,356 / 14,596	Units per ha/ac: 37 / 15
		FSI: 0.26
Complex ID: T 525	Designation: Medium Density	Tenure: PCC
Z Area Map: 11	Zoning: RM4	# of Townhouse Blocks: 9
Character Area: Clarkson - Lorne Park NHD	Complex Name: King Arthur's Court	Storeys: 3
Parking Spaces: 100	Site Area (ha/ac): 1.94 / 4.79	# of Units: 79
Address(es): 2395 Bromsgrove Rd	GFA (m2/sq.ft): /	Units per ha/ac: 41 / 16
		FSI:
Complex ID: T 526	Designation: Medium Density	Tenure: PCC
Z Area Map: 11	Zoning: RM4	# of Townhouse Blocks: 13
Character Area: Clarkson - Lorne Park NHD	Complex Name:	Storeys: 3
Parking Spaces: 178	Site Area (ha/ac): 3.40 / 8.40	# of Units: 142
Address(es): 2315 Bromsgrove Rd	GFA (m2/sq.ft): 16,953 / 182,487	Units per ha/ac: 42 / 17
		FSI: 0.50

Residential Directory 2015 : Townhouse

Complex ID: T 527	Designation: Medium Density	Tenure: PCC
Z Area Map: 11	Zoning: RM4	# of Townhouse Blocks: 10
Character Area: Clarkson - Lorne Park NHD	Complex Name: Seagrove Gardens	Storeys: 3
Parking Spaces: 86	Site Area (ha/ac): 1.67 / 4.13	# of Units: 66
Address(es): 2340 Bromsgrove Rd	GFA (m2/sq.ft): 7,935 / 85,414	Units per ha/ac: 40 / 16
		FSI: 0.48
Complex ID: T 528	Designation: Medium Density	Tenure: PCC
Z Area Map: 11	Zoning: RM4	# of Townhouse Blocks: 8
Character Area: Clarkson - Lorne Park NHD	Complex Name:	Storeys: 2
Parking Spaces: 167	Site Area (ha/ac): 1.74 / 4.30	# of Units: 74
Address(es): 2380 Bromsgrove Rd	GFA (m2/sq.ft): 8,602 / 92,594	Units per ha/ac: 43 / 17
		FSI: 0.49
Complex ID: T 529	Designation: Medium Density	Tenure: PCC
Z Area Map: 11	Zoning: RM4	# of Townhouse Blocks: 13
Character Area: Clarkson - Lorne Park NHD	Complex Name:	Storeys: 3
Parking Spaces: 243	Site Area (ha/ac): 4.25 / 10.50	# of Units: 180
Address(es): 2440 Bromsgrove Rd	GFA (m2/sq.ft): /	Units per ha/ac: 42 / 17
		FSI:
Complex ID: T 531	Designation: Medium Density	Tenure: PCC
Z Area Map: 10	Zoning: RM4	# of Townhouse Blocks: 2
Character Area: Clarkson Village CN	Complex Name: Walden Spinney	Storeys: 3
Parking Spaces: 42	Site Area (ha/ac): 0.89 / 2.20	# of Units: 18
Address(es): 1160 Walden Cir	GFA (m2/sq.ft): 2,805 / 30,191	Units per ha/ac: 20 / 8
		FSI: 0.32
Complex ID: T 534	Designation: Medium Density	Tenure: Freehold
Z Area Map: 10	Zoning: RM5	# of Townhouse Blocks: 0
Character Area: Clarkson - Lorne Park NHD	Complex Name:	Storeys: 2
Parking Spaces: 126	Site Area (ha/ac): 0.65 / 1.61	# of Units: 63
Address(es): 969-1039/1438-1454 Zante Cres/Zante Crt	GFA (m2/sq.ft): 3,265 / 35,145	Units per ha/ac: 97 / 39
		FSI: 0.50
Complex ID: T 537	Designation: Medium Density	Tenure: Freehold
Z Area Map: 10	Zoning: RM5-3	# of Townhouse Blocks: 6
Character Area: Clarkson - Lorne Park NHD	Complex Name:	Storeys: 2
Parking Spaces: 102	Site Area (ha/ac): 1.14 / 2.82	# of Units: 52
Address(es): 1401-1502 Andros Blvd	GFA (m2/sq.ft): 4,895 / 52,691	Units per ha/ac: 46 / 18
		FSI: 0.43
Complex ID: T 539	Designation: Medium Density	Tenure: Freehold
Z Area Map: 10	Zoning: RM5-3	# of Townhouse Blocks: 0
Character Area: Clarkson - Lorne Park NHD	Complex Name:	Storeys: 2
Parking Spaces: 8	Site Area (ha/ac): 0.54 / 1.33	# of Units: 4
Address(es): 1422-1434 Lefkas Crt	GFA (m2/sq.ft): 1,841 / 19,817	Units per ha/ac: 7 / 3
		FSI: 0.34

Residential Directory 2015 : Townhouse

Complex ID: T 540	Designation: Medium Density	Tenure: Freehold
Z Area Map: 10	Zoning: RM5-3	# of Townhouse Blocks: 6
Character Area: Clarkson - Lorne Park NHD	Complex Name:	Storeys: 3
Parking Spaces: 100	Site Area (ha/ac): 1.59 / 3.93	# of Units: 50
Address(es): 1069-1270 Kos Blvd	GFA (m2/sq.ft): 5,010 / 53,929	Units per ha/ac: 31 / 13
		FSI: 0.32
Complex ID: T 545	Designation: Medium Density	Tenure: Freehold
Z Area Map: 10	Zoning: RM5-3	# of Townhouse Blocks: 0
Character Area: Clarkson - Lorne Park NHD	Complex Name:	Storeys: 2
Parking Spaces: 22	Site Area (ha/ac): 0.25 / 0.62	# of Units: 11
Address(es): 1394-1414 Nesdale Crt	GFA (m2/sq.ft): 1,443 / 15,533	Units per ha/ac: 44 / 18
		FSI: 0.58
Complex ID: T 546	Designation: Medium Density	Tenure: Freehold
Z Area Map: 9	Zoning: RM5-3	# of Townhouse Blocks: 5
Character Area: Clarkson - Lorne Park NHD	Complex Name:	Storeys: 2
Parking Spaces: 66	Site Area (ha/ac): 0.80 / 1.98	# of Units: 33
Address(es): 993-1075 Raintree Lane	GFA (m2/sq.ft): /	Units per ha/ac: 41 / 17
		FSI:
Complex ID: T 550	Designation: Medium Density	Tenure: Freehold
Z Area Map: 9	Zoning: RM5-3	# of Townhouse Blocks: 2
Character Area: Clarkson - Lorne Park NHD	Complex Name:	Storeys: 2
Parking Spaces: 22	Site Area (ha/ac): 0.34 / 0.84	# of Units: 11
Address(es): 624-658 Sweetwater Pl	GFA (m2/sq.ft): /	Units per ha/ac: 32 / 13
		FSI:
Complex ID: T 551	Designation: Medium Density	Tenure: Freehold
Z Area Map: 9	Zoning: RM5-3	# of Townhouse Blocks: 2
Character Area: Clarkson - Lorne Park NHD	Complex Name:	Storeys: 2
Parking Spaces: 24	Site Area (ha/ac): 0.35 / 0.86	# of Units: 12
Address(es): 1076-1100 Bordeaux Crt	GFA (m2/sq.ft): 1,309 / 14,090	Units per ha/ac: 34 / 14
		FSI: 0.37
Complex ID: T 552	Designation: Medium Density	Tenure: Freehold
Z Area Map: 9	Zoning: RM5-3	# of Townhouse Blocks: 1
Character Area: Clarkson - Lorne Park NHD	Complex Name:	Storeys: 2
Parking Spaces: 62	Site Area (ha/ac): 0.81 / 2.00	# of Units: 31
Address(es): 783-855 Sweetwater Cres	GFA (m2/sq.ft): 3,948 / 42,497	Units per ha/ac: 38 / 15
		FSI: 0.49
Complex ID: T 556	Designation: High Density	Tenure: PCC
Z Area Map: 11	Zoning: RM9	# of Townhouse Blocks: 7
Character Area: Clarkson - Lorne Park NHD	Complex Name: The Bromsgate	Storeys: 4
Parking Spaces: 279	Site Area (ha/ac): 3.79 / 9.36	# of Units: 186
Address(es): 2170 Bromsgrove Rd	GFA (m2/sq.ft): 24,600 / 264,801	Units per ha/ac: 49 / 20
		FSI: 0.65

Residential Directory 2015 : Townhouse

Complex ID: T 561	Designation: Medium Density	Tenure: PCC
Z Area Map: 9	Zoning: RM4	# of Townhouse Blocks: 5
Character Area: Clarkson - Lorne Park NHD	Complex Name: Lorne Park Woods Estates	Storeys: 3
Parking Spaces: 163	Site Area (ha/ac): 1.32 / 3.26	# of Units: 37
Address(es): 1100 Queen St W	GFA (m2/sq.ft): 5,596 / 60,237	Units per ha/ac: 28 / 11
		FSI: 0.42
Complex ID: T 569	Designation: Medium Density	Tenure: PCC
Z Area Map: 36W	Zoning: RM4	# of Townhouse Blocks: 2
Character Area: Hurontario NHD	Complex Name: Sandalwood	Storeys: 3
Parking Spaces: 37	Site Area (ha/ac): 0.29 / 0.72	# of Units: 16
Address(es): 36 Clansman Tr	GFA (m2/sq.ft): 1,972 / 21,227	Units per ha/ac: 55 / 22
		FSI: 0.68
Complex ID: T 576	Designation: Medium Density	Tenure: PCC
Z Area Map: 37W	Zoning: RM4	# of Townhouse Blocks: 8
Character Area: Hurontario NHD	Complex Name:	Storeys: 2
Parking Spaces: 122	Site Area (ha/ac): 1.53 / 3.78	# of Units: 53
Address(es): 666 Constellation Dr	GFA (m2/sq.ft): 6,596 / 71,001	Units per ha/ac: 35 / 14
		FSI: 0.43
Complex ID: T 584	Designation: Medium Density	Tenure: Freehold
Z Area Map: 37E	Zoning: RM5	# of Townhouse Blocks: 1
Character Area: Hurontario NHD	Complex Name:	Storeys: 2
Parking Spaces: 18	Site Area (ha/ac): 0.22 / 0.54	# of Units: 9
Address(es): 5236-5252 Fairwind Dr	GFA (m2/sq.ft): /	Units per ha/ac: 41 / 17
		FSI:
Complex ID: T 657	Designation: Medium Density	Tenure: PCC
Z Area Map: 9	Zoning: RM4-22	# of Townhouse Blocks: 14
Character Area: Port Credit NHD (West)	Complex Name: Balsam Woods	Storeys: 3
Parking Spaces: 420	Site Area (ha/ac): 3.82 / 9.44	# of Units: 163
Address(es): 1050 Shawmarr Rd	GFA (m2/sq.ft): /	Units per ha/ac: 43 / 17
		FSI:
Complex ID: T 658	Designation: Medium Density	Tenure: Freehold
Z Area Map: 36W	Zoning: RM5	# of Townhouse Blocks: 5
Character Area: Hurontario NHD	Complex Name:	Storeys: 3
Parking Spaces: 44	Site Area (ha/ac): 0.61 / 1.51	# of Units: 22
Address(es): 5303-5344/60-66 Ferret Crt/Clansman Tr	GFA (m2/sq.ft): 4,620 / 49,731	Units per ha/ac: 36 / 15
		FSI: 0.75
Complex ID: T 664	Designation: Medium Density	Tenure: RNTL-PRIVNP
Z Area Map: 36W	Zoning: RM4	# of Townhouse Blocks: 18
Character Area: Hurontario NHD	Complex Name: Villa Esperanza Non-Profit	Storeys: 3
Parking Spaces: 235	Site Area (ha/ac): 2.32 / 5.73	# of Units: 102
Address(es): 235 Forum Dr	GFA (m2/sq.ft): 10,764 / 115,867	Units per ha/ac: 44 / 18
		FSI: 0.46

Residential Directory 2015 : Townhouse

Complex ID: T 668	Designation: Medium Density	Tenure: Freehold
Z Area Map: 37E	Zoning: RM5	# of Townhouse Blocks: 4
Character Area: Hurontario NHD	Complex Name:	Storeys: 2
Parking Spaces: 81	Site Area (ha/ac): 0.75 / 1.84	# of Units: 35
Address(es): 249-301 Hollymount Dr	GFA (m2/sq.ft): 3,387 / 36,456	Units per ha/ac: 47 / 19
		FSI: 0.45
Complex ID: T 669	Designation: Medium Density	Tenure: PCC
Z Area Map: 24	Zoning: RM4	# of Townhouse Blocks: 11
Character Area: Erin Mills NHD	Complex Name: Collegeway Gardens	Storeys: 2
Parking Spaces: 182	Site Area (ha/ac): 2.31 / 5.71	# of Units: 79
Address(es): 3380 South Millway	GFA (m2/sq.ft): /	Units per ha/ac: 34 / 14
		FSI:
Complex ID: T 672	Designation: Medium Density	Tenure: Freehold
Z Area Map: 37W	Zoning: RM5	# of Townhouse Blocks: 3
Character Area: Hurontario NHD	Complex Name:	Storeys: 2
Parking Spaces: 32	Site Area (ha/ac): 0.49 / 1.21	# of Units: 16
Address(es): 5270-5317 Longhouse Cres	GFA (m2/sq.ft): 2,348 / 25,274	Units per ha/ac: 33 / 13
		FSI: 0.48
Complex ID: T 673	Designation: Institutional	Tenure: Residential Institutio
Z Area Map: 24	Zoning: I-5	# of Townhouse Blocks: 11
Character Area: UTM SPA	Complex Name: Erindale College Student	Storeys: 2
Parking Spaces:	Site Area (ha/ac): 1.56 / 3.85	# of Units: 246
Address(es): 3349 Mississauga Rd	GFA (m2/sq.ft): 2,638 / 28,396	Units per ha/ac: 15 / 64
		FSI: 0.17
Complex ID: T 683	Designation: Medium Density	Tenure: Freehold
Z Area Map: 36W	Zoning: RM5	# of Townhouse Blocks: 1
Character Area: Hurontario NHD	Complex Name:	Storeys: 2
Parking Spaces: 22	Site Area (ha/ac): 0.28 / 0.69	# of Units: 11
Address(es): 436-456 Nahani Way	GFA (m2/sq.ft): /	Units per ha/ac: 39 / 16
		FSI:
Complex ID: T 684	Designation: Medium Density	Tenure: RNTL-PRIVNP
Z Area Map: 46W	Zoning: RM4	# of Townhouse Blocks: 12
Character Area: Meadowvale NHD	Complex Name:	Storeys: 3
Parking Spaces: 184	Site Area (ha/ac): 2.31 / 5.71	# of Units: 80
Address(es): 6260 Montevideo Rd	GFA (m2/sq.ft): 9,142 / 98,407	Units per ha/ac: 35 / 14
		FSI: 0.40
Complex ID: T 685	Designation: Medium Density	Tenure: PCC
Z Area Map: 54W	Zoning: RM4	# of Townhouse Blocks: 9
Character Area: Meadowvale NHD	Complex Name:	Storeys: 3
Parking Spaces: 142	Site Area (ha/ac): 1.84 / 4.55	# of Units: 63
Address(es): 7340 Copenhagen Rd	GFA (m2/sq.ft): /	Units per ha/ac: 34 / 14
		FSI:

Residential Directory 2015 : Townhouse

Complex ID: T 686	Designation: Medium Density	Tenure: Freehold
Z Area Map: 30	Zoning: RM5	# of Townhouse Blocks: 1
Character Area: East Credit NHD	Complex Name: Trengrove Development	Storeys: 2
Parking Spaces: 16	Site Area (ha/ac): 2.50 / 6.18	# of Units: 8
Address(es): 4649-4663 Penhallow Rd	GFA (m2/sq.ft): 1,500 / 16,146	Units per ha/ac: 3 / 1
		FSI: 0.06
Complex ID: T 687	Designation: Medium Density	Tenure: Freehold
Z Area Map: 37W	Zoning: RM5	# of Townhouse Blocks: 12
Character Area: Hurontario NHD	Complex Name:	Storeys: 2
Parking Spaces: 188	Site Area (ha/ac): 2.52 / 6.23	# of Units: 94
Address(es): 5245-5379 Richborough Dr	GFA (m2/sq.ft): /	Units per ha/ac: 37 / 15
		FSI:
Complex ID: T 689	Designation: Medium Density	Tenure: PCC
Z Area Map: 32	Zoning: RM4	# of Townhouse Blocks: 19
Character Area: Erin Mills NHD	Complex Name: Folkway Woods of Erin Mills	Storeys: 2
Parking Spaces: 236	Site Area (ha/ac): 2.97 / 7.34	# of Units: 102
Address(es): 2766 Folkway Dr	GFA (m2/sq.ft): 13,062 / 140,603	Units per ha/ac: 34 / 14
		FSI: 0.44
Complex ID: T 690	Designation: Medium Density	Tenure: PCC
Z Area Map: 24	Zoning: RM4	# of Townhouse Blocks: 8
Character Area: Erin Mills NHD	Complex Name:	Storeys: 2
Parking Spaces: 111	Site Area (ha/ac): 1.43 / 3.53	# of Units: 48
Address(es): 3460 South Millway	GFA (m2/sq.ft): 6,021 / 64,812	Units per ha/ac: 34 / 14
		FSI: 0.42
Complex ID: T 691	Designation: Medium Density	Tenure: PCC
Z Area Map: 25	Zoning: RM4	# of Townhouse Blocks: 10
Character Area: Erin Mills NHD	Complex Name: Daniels Townhouses	Storeys: 2
Parking Spaces: 190	Site Area (ha/ac): 2.63 / 6.50	# of Units: 82
Address(es): 2155 South Millway	GFA (m2/sq.ft): 13,200 / 142,088	Units per ha/ac: 31 / 13
		FSI: 0.50
Complex ID: T 693	Designation: Low Density II	Tenure: Freehold
Z Area Map: 37W	Zoning: RM5	# of Townhouse Blocks: 3
Character Area: Hurontario NHD	Complex Name:	Storeys: 2
Parking Spaces: 46	Site Area (ha/ac): 0.54 / 1.33	# of Units: 23
Address(es): 5676-5701 Shillington Dr	GFA (m2/sq.ft): 3,800 / 40,904	Units per ha/ac: 43 / 17
		FSI: 0.70
Complex ID: T 694	Designation: Medium Density	Tenure: PCC
Z Area Map: 37W	Zoning: RM4	# of Townhouse Blocks: 6
Character Area: Hurontario NHD	Complex Name:	Storeys: 2
Parking Spaces: 134	Site Area (ha/ac): 1.24 / 3.06	# of Units: 52
Address(es): 550 Steddick Crt	GFA (m2/sq.ft): 6,049 / 65,113	Units per ha/ac: 42 / 17
		FSI: 0.49

Residential Directory 2015 : Townhouse

Complex ID: T 695	Designation: Medium Density	Tenure: PCC
Z Area Map: 21	Zoning: RM4	# of Townhouse Blocks: 9
Character Area: Mississauga Valleys NHD	Complex Name:	Storeys: 2
Parking Spaces: 131	Site Area (ha/ac): 1.67 / 4.13	# of Units: 58
Address(es): 725 Vermouth Ave	GFA (m2/sq.ft): 7,246 / 77,998	Units per ha/ac: 35 / 14
		FSI: 0.43
Complex ID: T 701	Designation: Low Density II	Tenure: Freehold
Z Area Map: 30	Zoning: RM5-6	# of Townhouse Blocks: 1
Character Area: Creditview NHD	Complex Name:	Storeys: 2
Parking Spaces: 28	Site Area (ha/ac): 1.01 / 2.50	# of Units: 14
Address(es): 4097-4153 Melia Dr	GFA (m2/sq.ft): /	Units per ha/ac: 14 / 6
		FSI:
Complex ID: T 702	Designation: Medium Density	Tenure: PCC
Z Area Map: 16	Zoning: RM4	# of Townhouse Blocks: 5
Character Area: Erindale NHD	Complex Name: Glengarry Gardens	Storeys: 2
Parking Spaces: 82	Site Area (ha/ac): 1.08 / 2.67	# of Units: 36
Address(es): 1039/2575 Cedarglen Gate/Parmeer Dr	GFA (m2/sq.ft): 13,318 / 143,358	Units per ha/ac: 33 / 13
		FSI: 1.23
Complex ID: T 704	Designation: Medium Density	Tenure: PCC
Z Area Map: 10	Zoning: RM4	# of Townhouse Blocks: 5
Character Area: Clarkson Village CN	Complex Name: Walden Spinney Phase IV	Storeys: 2
Parking Spaces: 69	Site Area (ha/ac): 0.93 / 2.30	# of Units: 29
Address(es): 1180 Walden Cir	GFA (m2/sq.ft): 4,277 / 46,039	Units per ha/ac: 31 / 13
		FSI: 0.46
Complex ID: T 705	Designation: Medium Density	Tenure: PCC
Z Area Map: 24	Zoning: RM4	# of Townhouse Blocks: 18
Character Area: Erin Mills NHD	Complex Name: South College Estates	Storeys: 2
Parking Spaces: 243	Site Area (ha/ac): 3.04 / 7.51	# of Units: 105
Address(es): 2079 The Collegeway	GFA (m2/sq.ft): 13,053 / 140,506	Units per ha/ac: 35 / 14
		FSI: 0.43
Complex ID: T 709	Designation: Medium Density	Tenure: PCC
Z Area Map: 25	Zoning: RM4	# of Townhouse Blocks: 18
Character Area: Erin Mills NHD	Complex Name: Village South Townhouses	Storeys: 2
Parking Spaces: 206	Site Area (ha/ac): 2.26 / 5.58	# of Units: 160
Address(es): 3125,3079 Fifth Line West	GFA (m2/sq.ft): 8,863 / 95,404	Units per ha/ac: 71 / 29
		FSI: 0.39
Complex ID: T 719	Designation: Medium Density	Tenure: PCC
Z Area Map: 37E	Zoning: RM4	# of Townhouse Blocks: 8
Character Area: Hurontario NHD	Complex Name:	Storeys: 3
Parking Spaces: 138	Site Area (ha/ac): 1.04 / 2.58	# of Units: 60
Address(es): 75 Strathaven Dr	GFA (m2/sq.ft): 6,970 / 75,027	Units per ha/ac: 58 / 23
		FSI: 0.67

Residential Directory 2015 : Townhouse

Complex ID: T 739	Designation: Medium Density	Tenure: PCC
Z Area Map: 10	Zoning: RM4	# of Townhouse Blocks: 16
Character Area: Clarkson Village CN	Complex Name:	Storeys: 3
Parking Spaces: 242	Site Area (ha/ac): 2.86 / 7.07	# of Units: 112
Address(es): 1020,1060,1080 Walden Cir	GFA (m2/sq.ft): /	Units per ha/ac: 39 / 16
		FSI:
Complex ID: T 741	Designation: Medium Density	Tenure: PCC
Z Area Map: 10	Zoning: RM4	# of Townhouse Blocks: 5
Character Area: Clarkson Village CN	Complex Name: Walden Spinney Phase IV-III	Storeys: 2
Parking Spaces: 49	Site Area (ha/ac): 0.98 / 2.42	# of Units: 33
Address(es): 1200 Walden Cir	GFA (m2/sq.ft): 9,853 / 106,060	Units per ha/ac: 34 / 14
		FSI: 1.01
Complex ID: T 747	Designation: Medium Density	Tenure: PCC
Z Area Map: 14	Zoning: RM4	# of Townhouse Blocks: 7
Character Area: Cooksville NHD (East)	Complex Name: Astra Park	Storeys: 3
Parking Spaces: 198	Site Area (ha/ac): 2.23 / 5.51	# of Units: 88
Address(es): 2035 Asta Dr	GFA (m2/sq.ft): 9,427 / 101,475	Units per ha/ac: 39 / 16
		FSI: 0.42
Complex ID: T 794	Designation: Low Density II	Tenure: Freehold
Z Area Map: 31	Zoning: RM5	# of Townhouse Blocks: 2
Character Area: Erin Mills NHD	Complex Name: Townwood Homes	Storeys: 2
Parking Spaces: 18	Site Area (ha/ac): 0.26 / 0.64	# of Units: 8
Address(es): 2097-2111 Farrier Mews	GFA (m2/sq.ft): 1,076 / 11,582	Units per ha/ac: 31 / 12
		FSI: 0.41
Complex ID: T 795	Designation: Low Density II	Tenure: Freehold
Z Area Map: 31	Zoning: RM5	# of Townhouse Blocks: 2
Character Area: Erin Mills NHD	Complex Name: Townwood Homes	Storeys: 2
Parking Spaces: 32	Site Area (ha/ac): 0.36 / 0.89	# of Units: 9
Address(es): 4040-4064 Farrier Crt	GFA (m2/sq.ft): 1,729 / 18,611	Units per ha/ac: 25 / 10
		FSI: 0.48
Complex ID: T 796	Designation: Low Density II	Tenure: Freehold
Z Area Map: 31	Zoning: RM5	# of Townhouse Blocks: 2
Character Area: Erin Mills NHD	Complex Name: Townwood Homes	Storeys: 2
Parking Spaces: 25	Site Area (ha/ac): 0.26 / 0.64	# of Units: 7
Address(es): 4035-4051 Farrier Crt	GFA (m2/sq.ft): 1,469 / 15,813	Units per ha/ac: 27 / 11
		FSI: 0.57
Complex ID: T 806	Designation: Medium Density	Tenure: Freehold
Z Area Map: 46W	Zoning: RM5	# of Townhouse Blocks: 2
Character Area: Meadowvale NHD	Complex Name:	Storeys: 2
Parking Spaces: 64	Site Area (ha/ac): 0.91 / 2.25	# of Units: 32
Address(es): 2572-2607 Inlake Crt	GFA (m2/sq.ft): 1,276 / 13,735	Units per ha/ac: 35 / 14
		FSI: 0.14

Residential Directory 2015 : Townhouse

Complex ID: T 814	Designation: Medium Density	Tenure: Freehold
Z Area Map: 46W	Zoning: RM5	# of Townhouse Blocks: 11
Character Area: Meadowvale NHD	Complex Name:	Storeys: 2
Parking Spaces: 209	Site Area (ha/ac): 1.97 / 4.87	# of Units: 83
Address(es): 5931-6054 Chidham Cres	GFA (m2/sq.ft): 10,521 / 113,251	Units per ha/ac: 42 / 17
		FSI: 0.53
Complex ID: T 827	Designation: Medium Density	Tenure: PCC
Z Area Map: 28	Zoning: RM4	# of Townhouse Blocks: 10
Character Area: Rathwood NHD	Complex Name: Forestview Village	Storeys: 2
Parking Spaces: 180	Site Area (ha/ac): 2.63 / 6.50	# of Units: 75
Address(es): 525 Meadows Blvd	GFA (m2/sq.ft): 9,085 / 97,793	Units per ha/ac: 29 / 12
		FSI: 0.35
Complex ID: T 834	Designation: Medium Density	Tenure: PCC
Z Area Map: 21	Zoning: RM9	# of Townhouse Blocks: 7
Character Area: Mississauga Valleys NHD	Complex Name:	Storeys: 3
Parking Spaces: 90	Site Area (ha/ac): 1.42 / 3.51	# of Units: 72
Address(es): 1330 Mississauga Valley Blvd	GFA (m2/sq.ft): 9,702 / 104,435	Units per ha/ac: 51 / 21
		FSI: 0.68
Complex ID: T 838	Designation: Medium Density	Tenure: RNTL-PNP
Z Area Map: 20	Zoning: RM4	# of Townhouse Blocks: 2
Character Area: Applewood NHD	Complex Name:	Storeys: 2
Parking Spaces: 28	Site Area (ha/ac): 0.60 / 1.48	# of Units: 21
Address(es): 3130 Queen Frederica Dr	GFA (m2/sq.ft): /	Units per ha/ac: 35 / 14
		FSI:
Complex ID: T 848	Designation: Medium Density	Tenure: PCC
Z Area Map: 37E	Zoning: RM4	# of Townhouse Blocks: 11
Character Area: Hurontario NHD	Complex Name:	Storeys: 3
Parking Spaces: 184	Site Area (ha/ac): 1.29 / 3.19	# of Units: 80
Address(es): 80 Strathaven Dr	GFA (m2/sq.ft): 9,444 / 101,658	Units per ha/ac: 62 / 25
		FSI: 0.73
Complex ID: T 850	Designation: Medium Density	Tenure: PCC
Z Area Map: 9	Zoning: RM4-22	# of Townhouse Blocks: 15
Character Area: Port Credit NHD (West)	Complex Name:	Storeys: 3
Parking Spaces: 442	Site Area (ha/ac): 5.00 / 12.35	# of Units: 221
Address(es): 1055 Shawmarr Rd	GFA (m2/sq.ft): /	Units per ha/ac: 44 / 18
		FSI:
Complex ID: T 873	Designation: Low Density II	Tenure: Freehold
Z Area Map: 9	Zoning: RM5-3	# of Townhouse Blocks: 1
Character Area: Clarkson - Lorne Park NHD	Complex Name:	Storeys: 2
Parking Spaces: 12	Site Area (ha/ac): 0.14 / 0.35	# of Units: 6
Address(es): 1026-1036 Serdica Crt	GFA (m2/sq.ft): /	Units per ha/ac: 43 / 17
		FSI:

Residential Directory 2015 : Townhouse

Complex ID: T 874	Designation: Medium Density	Tenure: PCC
Z Area Map: 29	Zoning: RM4	# of Townhouse Blocks: 12
Character Area: Hurontario NHD	Complex Name:	Storeys: 3
Parking Spaces: 211	Site Area (ha/ac): 2.93 / 7.24	# of Units: 91
Address(es): 4635 Regents Terr	GFA (m2/sq.ft): 14,597 / 157,126	Units per ha/ac: 31 / 13
		FSI: 0.50
Complex ID: T 876	Designation: Low Density II	Tenure: Freehold
Z Area Map: 37W	Zoning: RM5	# of Townhouse Blocks: 3
Character Area: Hurontario NHD	Complex Name:	Storeys: 2
Parking Spaces: 54	Site Area (ha/ac): 0.66 / 1.63	# of Units: 27
Address(es): 5679-5711 Talaton Tr	GFA (m2/sq.ft): /	Units per ha/ac: 41 / 17
		FSI:
Complex ID: T 877	Designation: Medium Density	Tenure: PCC
Z Area Map: 10	Zoning: RM4	# of Townhouse Blocks: 2
Character Area: Clarkson Village CN	Complex Name:	Storeys: 3
Parking Spaces: 35	Site Area (ha/ac): 0.33 / 0.81	# of Units: 14
Address(es): 1010 Walden Cir	GFA (m2/sq.ft): /	Units per ha/ac: 43 / 17
		FSI:
Complex ID: T 878	Designation: Medium Density	Tenure: PCC
Z Area Map: 24	Zoning: RM4	# of Townhouse Blocks: 20
Character Area: Erin Mills NHD	Complex Name: Village North	Storeys: 2
Parking Spaces: 326	Site Area (ha/ac): 4.32 / 10.66	# of Units: 141
Address(es): 3500,3510 South Millway	GFA (m2/sq.ft): 17,235 / 185,522	Units per ha/ac: 33 / 13
		FSI: 0.40
Complex ID: T 880	Designation: Medium Density	Tenure: Freehold
Z Area Map: 36W	Zoning: RM5	# of Townhouse Blocks: 4
Character Area: Hurontario NHD	Complex Name:	Storeys: 2
Parking Spaces: 78	Site Area (ha/ac): 1.04 / 2.57	# of Units: 39
Address(es): 320,365,400 Tailfeather Cres	GFA (m2/sq.ft): /	Units per ha/ac: 38 / 15
		FSI:
Complex ID: T 882	Designation: Low Density II	Tenure: Freehold
Z Area Map: 28	Zoning: RM5-7	# of Townhouse Blocks: 1
Character Area: Hurontario NHD	Complex Name:	Storeys: 2
Parking Spaces: 16	Site Area (ha/ac): 0.19 / 0.47	# of Units: 8
Address(es): 4784-4798 Full Moon Cir	GFA (m2/sq.ft): 1,430 / 15,393	Units per ha/ac: 42 / 17
		FSI: 0.75
Complex ID: T 884	Designation: Medium Density	Tenure: PCC
Z Area Map: 24	Zoning: RM4	# of Townhouse Blocks: 10
Character Area: Erin Mills NHD	Complex Name: The Enclave	Storeys: 2
Parking Spaces: 187	Site Area (ha/ac): 2.33 / 5.76	# of Units: 71
Address(es): 3420 South Millway	GFA (m2/sq.ft): 11,320 / 121,851	Units per ha/ac: 30 / 12
		FSI: 0.49

Residential Directory 2015 : Townhouse

Complex ID: T 885	Designation: Medium Density	Tenure: PCC
Z Area Map: 25	Zoning: RM4	# of Townhouse Blocks: 13
Character Area: Erin Mills NHD	Complex Name: Bellair Phase 11	Storeys: 2
Parking Spaces: 276	Site Area (ha/ac): 3.83 / 9.46	# of Units: 120
Address(es): 2205 South Millway	GFA (m2/sq.ft): 19,038 / 204,930	Units per ha/ac: 31 / 13
		FSI: 0.50
Complex ID: T 886	Designation: Medium Density	Tenure: PCC
Z Area Map: 36W	Zoning: RM4	# of Townhouse Blocks: 8
Character Area: Hurontario NHD	Complex Name:	Storeys: 2
Parking Spaces: 125	Site Area (ha/ac): 1.49 / 3.68	# of Units: 54
Address(es): 5020 Delaware Dr	GFA (m2/sq.ft): 7,100 / 76,426	Units per ha/ac: 36 / 15
		FSI: 0.48
Complex ID: T 893	Designation: Medium Density	Tenure: PCC
Z Area Map: 31	Zoning: RM4	# of Townhouse Blocks: 15
Character Area: Central Erin Mills NHD	Complex Name:	Storeys: 2
Parking Spaces: 408	Site Area (ha/ac): 3.93 / 9.71	# of Units: 102
Address(es): 1725 The Chase	GFA (m2/sq.ft): 17,133 / 184,424	Units per ha/ac: 26 / 11
		FSI: 0.44
Complex ID: T 902	Designation: Medium Density	Tenure: Freehold
Z Area Map: 29	Zoning: RM5	# of Townhouse Blocks: 6
Character Area: Hurontario NHD	Complex Name:	Storeys: 2
Parking Spaces: 106	Site Area (ha/ac): 1.20 / 2.97	# of Units: 53
Address(es): 4618-4740 Westbourne Terr	GFA (m2/sq.ft): 7,800 / 83,961	Units per ha/ac: 44 / 18
		FSI: 0.65
Complex ID: T 909	Designation: Medium Density	Tenure: Freehold
Z Area Map: 29	Zoning: RM5	# of Townhouse Blocks: 2
Character Area: Hurontario NHD	Complex Name:	Storeys: 2
Parking Spaces: 28	Site Area (ha/ac): 0.45 / 1.11	# of Units: 14
Address(es): 343-364 Royal Mason Crt	GFA (m2/sq.ft): /	Units per ha/ac: 31 / 13
		FSI:
Complex ID: T 912	Designation: Medium Density	Tenure: Freehold
Z Area Map: 37E	Zoning: RM5	# of Townhouse Blocks: 3
Character Area: Hurontario NHD	Complex Name:	Storeys: 2
Parking Spaces: 18	Site Area (ha/ac): 0.23 / 0.57	# of Units: 9
Address(es): 500 Silverthorne Cres	GFA (m2/sq.ft): 1,459 / 15,703	Units per ha/ac: 39 / 16
		FSI: 0.63
Complex ID: T 913	Designation: Medium Density	Tenure: Freehold
Z Area Map: 38W	Zoning: RM5	# of Townhouse Blocks: 10
Character Area: East Credit NHD	Complex Name: Rundle Court	Storeys: 3
Parking Spaces: 68	Site Area (ha/ac): 1.23 / 3.04	# of Units: 34
Address(es): 5014-5057 Rundle Crt	GFA (m2/sq.ft): /	Units per ha/ac: 28 / 11
		FSI:

Residential Directory 2015 : Townhouse

Complex ID: T 914	Designation: Medium Density	Tenure: PCC
Z Area Map: 18	Zoning: RM4	# of Townhouse Blocks: 11
Character Area: Sheridan NHD	Complex Name: Loyalist Creek	Storeys: 2
Parking Spaces: 153	Site Area (ha/ac): 1.73 / 4.27	# of Units: 66
Address(es): 2355 Fifth Line West	GFA (m2/sq.ft): 8,992 / 96,792	Units per ha/ac: 38 / 15
		FSI: 0.52
Complex ID: T 915	Designation: Medium Density	Tenure: Freehold
Z Area Map: 32	Zoning: RM5	# of Townhouse Blocks: 11
Character Area: Central Erin Mills NHD	Complex Name:	Storeys: 2
Parking Spaces: 122	Site Area (ha/ac): 1.40 / 3.46	# of Units: 54
Address(es): 4539-4602 Bay Villa Ave	GFA (m2/sq.ft): 9,713 / 104,553	Units per ha/ac: 39 / 16
		FSI: 0.69
Complex ID: T 917	Designation: Medium Density	Tenure: Freehold
Z Area Map: 32	Zoning: RM5	# of Townhouse Blocks: 22
Character Area: Central Erin Mills NHD	Complex Name:	Storeys: 2
Parking Spaces: 202	Site Area (ha/ac): 2.50 / 6.18	# of Units: 101
Address(es): 2645-2800 Lindholm Cres	GFA (m2/sq.ft): 15,000 / 161,464	Units per ha/ac: 40 / 16
		FSI: 0.60
Complex ID: T 924	Designation: Medium Density	Tenure: PCC
Z Area Map: 32	Zoning: RM4	# of Townhouse Blocks: 17
Character Area: Central Erin Mills NHD	Complex Name: The Avenues	Storeys: 2
Parking Spaces: 362	Site Area (ha/ac): 3.63 / 8.97	# of Units: 118
Address(es): 2275 Credit Valley Rd	GFA (m2/sq.ft): 15,864 / 170,764	Units per ha/ac: 33 / 13
		FSI: 0.44
Complex ID: T 927	Designation: Medium Density	Tenure: PCC
Z Area Map: 25	Zoning: RM4-2	# of Townhouse Blocks: 13
Character Area: South Common CN	Complex Name: Eagle Ridge Townhouses	Storeys: 2
Parking Spaces: 230	Site Area (ha/ac): 4.22 / 10.43	# of Units: 100
Address(es): 2199 Burnhamthorpe Rd W	GFA (m2/sq.ft): 14,333 / 154,284	Units per ha/ac: 24 / 10
		FSI: 0.34
Complex ID: T 928	Designation: Medium Density	Tenure: PCC
Z Area Map: 31	Zoning: RM4	# of Townhouse Blocks: 8
Character Area: Central Erin Mills NHD	Complex Name:	Storeys: 2
Parking Spaces: 184	Site Area (ha/ac): 2.04 / 5.04	# of Units: 46
Address(es): 1724 The Chase	GFA (m2/sq.ft): 7,907 / 85,113	Units per ha/ac: 23 / 9
		FSI: 0.39
Complex ID: T 932	Designation: Medium Density	Tenure: PCC
Z Area Map: 32	Zoning: RM4	# of Townhouse Blocks: 4
Character Area: Central Erin Mills NHD	Complex Name: Lionsgate Condominium Residences	Storeys: 3
Parking Spaces: 81	Site Area (ha/ac): 1.03 / 2.55	# of Units: 35
Address(es): 4605 Donegal Dr	GFA (m2/sq.ft): 5,014 / 53,972	Units per ha/ac: 34 / 14
		FSI: 0.49

Residential Directory 2015 : Townhouse

Complex ID: T 935	Designation: Medium Density	Tenure: PCC
Z Area Map: 59	Zoning: RM4	# of Townhouse Blocks: 17
Character Area: Erin Mills NHD	Complex Name: Winston Churchill Townes	Storeys: 2
Parking Spaces: 417	Site Area (ha/ac): 3.64 / 8.99	# of Units: 126
Address(es): 3600 Colonial Dr	GFA (m2/sq.ft): 16,869 / 181,582	Units per ha/ac: 35 / 14
		FSI: 0.46
Complex ID: T 936	Designation: Medium Density	Tenure: Freehold
Z Area Map: 37E	Zoning: RM5	# of Townhouse Blocks: 8
Character Area: Hurontario NHD	Complex Name:	Storeys: 2
Parking Spaces: 154	Site Area (ha/ac): 2.10 / 5.19	# of Units: 77
Address(es): 307-391 Assiniboine Tr	GFA (m2/sq.ft): /	Units per ha/ac: 37 / 15
		FSI:
Complex ID: T 940	Designation: Medium Density	Tenure: Freehold
Z Area Map: 37E	Zoning: RM5	# of Townhouse Blocks: 4
Character Area: Uptown MN	Complex Name:	Storeys: 2
Parking Spaces: 66	Site Area (ha/ac): 0.89 / 2.19	# of Units: 33
Address(es): 4997-5133 Salishan Cir	GFA (m2/sq.ft): 4,901 / 52,750	Units per ha/ac: 37 / 15
		FSI: 0.55
Complex ID: T 943	Designation: Medium Density	Tenure: PCC
Z Area Map: 27	Zoning: RM4	# of Townhouse Blocks: 8
Character Area: Rathwood NHD	Complex Name: Westminister Mews	Storeys: 3
Parking Spaces: 139	Site Area (ha/ac): 1.34 / 3.31	# of Units: 59
Address(es): 4101 Westminister Pl	GFA (m2/sq.ft): 8,985 / 96,717	Units per ha/ac: 44 / 18
		FSI: 0.67
Complex ID: T 949	Designation: Medium Density	Tenure: Freehold
Z Area Map: 37W	Zoning: RM5	# of Townhouse Blocks: 11
Character Area: Hurontario NHD	Complex Name:	Storeys: 2
Parking Spaces: 198	Site Area (ha/ac): 2.74 / 6.77	# of Units: 99
Address(es): 510-560/5012-5036/5009-5041 Galaxy Crt/Mariner Crt/Northern Lights Cir	GFA (m2/sq.ft): /	Units per ha/ac: 36 / 15
		FSI:
Complex ID: T 953	Designation: Medium Density	Tenure: Freehold
Z Area Map: 37W	Zoning: RM5	# of Townhouse Blocks: 13
Character Area: Hurontario NHD	Complex Name:	Storeys: 2
Parking Spaces: 146	Site Area (ha/ac): 2.03 / 5.02	# of Units: 73
Address(es): 640-834 Constellation Dr	GFA (m2/sq.ft): /	Units per ha/ac: 36 / 15
		FSI:
Complex ID: T 956	Designation: Medium Density	Tenure: Freehold
Z Area Map: 29	Zoning: RM5	# of Townhouse Blocks: 2
Character Area: Hurontario NHD	Complex Name:	Storeys: 2
Parking Spaces: 44	Site Area (ha/ac): 0.88 / 2.17	# of Units: 22
Address(es): 650-673 Dinsmore Crt	GFA (m2/sq.ft): 4,400 / 47,363	Units per ha/ac: 25 / 10
		FSI: 0.50

Residential Directory 2015 : Townhouse

Complex ID: T 957	Designation: Medium Density	Tenure: PCC
Z Area Map: 56	Zoning: RM4	# of Townhouse Blocks: 3
Character Area: Meadowvale NHD	Complex Name: Aquitaine Townhouses	Storeys: 3
Parking Spaces: 60	Site Area (ha/ac): 0.85 / 2.10	# of Units: 26
Address(es): 6859 Edenwood Dr	GFA (m2/sq.ft): 3,778 / 40,667	Units per ha/ac: 31 / 12
		FSI: 0.44
Complex ID: T 961	Designation: Medium Density	Tenure: PCC
Z Area Map: 37E	Zoning: RM4	# of Townhouse Blocks: 10
Character Area: Hurontario NHD	Complex Name: Sandlewood	Storeys: 2
Parking Spaces: 145	Site Area (ha/ac): 1.80 / 4.45	# of Units: 63
Address(es): 35 Ceremonial Dr	GFA (m2/sq.ft): 7,595 / 81,755	Units per ha/ac: 35 / 14
		FSI: 0.42
Complex ID: T 962	Designation: Medium Density	Tenure: Freehold
Z Area Map: 59	Zoning: RM5	# of Townhouse Blocks: 16
Character Area: Erin Mills NHD	Complex Name:	Storeys: 2
Parking Spaces: 242	Site Area (ha/ac): 3.44 / 8.50	# of Units: 121
Address(es): 3313-3518 Fenwick Cres	GFA (m2/sq.ft): 18,150 / 195,371	Units per ha/ac: 35 / 14
		FSI: 0.53
Complex ID: T 975	Designation: Medium Density	Tenure: Freehold
Z Area Map: 37E	Zoning: RM5	# of Townhouse Blocks: 4
Character Area: Hurontario NHD	Complex Name:	Storeys: 2
Parking Spaces: 66	Site Area (ha/ac): 1.02 / 2.52	# of Units: 33
Address(es): 382-424 Wendron Cres	GFA (m2/sq.ft): /	Units per ha/ac: 32 / 13
		FSI:
Complex ID: T 976	Designation: Medium Density	Tenure: Freehold
Z Area Map: 37W	Zoning: RM5	# of Townhouse Blocks: 3
Character Area: Hurontario NHD	Complex Name:	Storeys: 2
Parking Spaces: 46	Site Area (ha/ac): 0.58 / 1.43	# of Units: 23
Address(es): 718-750 Whitfield Terr	GFA (m2/sq.ft): /	Units per ha/ac: 40 / 16
		FSI:
Complex ID: T 977	Designation: Medium Density	Tenure: Freehold
Z Area Map: 37E	Zoning: RM5	# of Townhouse Blocks: 7
Character Area: Hurontario NHD	Complex Name:	Storeys: 2
Parking Spaces: 90	Site Area (ha/ac): 0.96 / 2.37	# of Units: 45
Address(es): 5002-5065 Willowood Dr	GFA (m2/sq.ft): 3,150 / 33,907	Units per ha/ac: 47 / 19
		FSI: 0.33
Complex ID: T 978	Designation: Medium Density	Tenure: Freehold
Z Area Map: 56	Zoning: RM5	# of Townhouse Blocks: 23
Character Area: Lisgar NHD	Complex Name:	Storeys: 2
Parking Spaces: 174	Site Area (ha/ac): 3.97 / 9.81	# of Units: 92
Address(es): 3859-3879,3813-3819/6901-6991/6918-6963 Allcroft Rd/Glory Crt/Guardian Crt	GFA (m2/sq.ft): /	Units per ha/ac: 23 / 9
		FSI:

Residential Directory 2015 : Townhouse

Complex ID: T 980	Designation: Medium Density	Tenure: Freehold
Z Area Map: 56	Zoning: RM5-11	# of Townhouse Blocks: 43
Character Area: Lisgar NHD	Complex Name:	Storeys: 2
Parking Spaces: 342	Site Area (ha/ac): 4.20 / 10.38	# of Units: 171
Address(es): 6827-6905/6838-6900/3957-3993/6958-6988/6963-6985/3905-3985 Apex Crt/Dillingwood Dr/Discovery Crt/Dunnview Crt/Lisanne Crt/Zenith Crt	GFA (m2/sq.ft): 25,800 / 277,718	Units per ha/ac: 41 / 16
		FSI: 0.61
Complex ID: T 987	Designation: Medium Density	Tenure: PCC
Z Area Map: 56	Zoning: RM9	# of Townhouse Blocks: 6
Character Area: Lisgar NHD	Complex Name:	Storeys: 3
Parking Spaces: 135	Site Area (ha/ac): 0.87 / 2.15	# of Units: 54
Address(es): 3895 Doug Leavens Blvd	GFA (m2/sq.ft): 2,039 / 21,948	Units per ha/ac: 62 / 25
		FSI: 0.23
Complex ID: T 991	Designation: Low Density II	Tenure: Freehold
Z Area Map: 56	Zoning: RM5	# of Townhouse Blocks: 18
Character Area: Lisgar NHD	Complex Name:	Storeys: 2
Parking Spaces: 212	Site Area (ha/ac): 3.90 / 9.65	# of Units: 115
Address(es): 3333-3476 Nighthawk Tr	GFA (m2/sq.ft): /	Units per ha/ac: 29 / 12
		FSI:
Complex ID: T 992	Designation: Medium Density	Tenure: PCC
Z Area Map: 56	Zoning: RM9	# of Townhouse Blocks: 13
Character Area: Lisgar NHD	Complex Name: Avonlea Village Condominium	Storeys: 3
Parking Spaces: 237	Site Area (ha/ac): 1.82 / 4.50	# of Units: 103
Address(es): 6950 Tenth Line West	GFA (m2/sq.ft): 11,701 / 125,953	Units per ha/ac: 57 / 23
		FSI: 0.64
Complex ID: T 1002	Designation: Medium Density	Tenure: PCC
Z Area Map: 39W	Zoning: RM4	# of Townhouse Blocks: 12
Character Area: Central Erin Mills NHD	Complex Name: The Heights of Erin Mills	Storeys: 2
Parking Spaces: 162	Site Area (ha/ac): 2.04 / 5.05	# of Units: 70
Address(es): 5865 Dalebrook Cres	GFA (m2/sq.ft): 8,696 / 93,606	Units per ha/ac: 34 / 14
		FSI: 0.43
Complex ID: T 1003	Designation: Medium Density	Tenure: PCC
Z Area Map: 39W	Zoning: RM4	# of Townhouse Blocks: 9
Character Area: Central Erin Mills NHD	Complex Name: First Place	Storeys: 2
Parking Spaces: 126	Site Area (ha/ac): 1.51 / 3.73	# of Units: 52
Address(es): 5205 Glen Erin Dr	GFA (m2/sq.ft): 7,189 / 77,384	Units per ha/ac: 34 / 14
		FSI: 0.48
Complex ID: T 1004	Designation: Medium Density	Tenure: PCC
Z Area Map: 39W	Zoning: RM4	# of Townhouse Blocks: 22
Character Area: Central Erin Mills NHD	Complex Name: 5230 Erin Grove	Storeys: 2
Parking Spaces: 282	Site Area (ha/ac): 3.58 / 8.85	# of Units: 122
Address(es): 5230 Glen Erin Dr	GFA (m2/sq.ft): 16,880 / 181,701	Units per ha/ac: 34 / 14
		FSI: 0.47

Residential Directory 2015 : Townhouse

Complex ID: T 1005	Designation: Medium Density	Tenure: PCC
Z Area Map: 39W	Zoning: RM4	# of Townhouse Blocks: 13
Character Area: Central Erin Mills NHD	Complex Name: First Place	Storeys: 2
Parking Spaces: 191	Site Area (ha/ac): 2.36 / 5.83	# of Units: 81
Address(es): 5305 Glen Erin Dr	GFA (m2/sq.ft): 10,720 / 115,393	Units per ha/ac: 34 / 14
		FSI: 0.45
Complex ID: T 1006	Designation: Medium Density	Tenure: PCC
Z Area Map: 39W	Zoning: RM4	# of Townhouse Blocks: 29
Character Area: Central Erin Mills NHD	Complex Name: Enclave on the Park	Storeys: 2
Parking Spaces: 284	Site Area (ha/ac): 4.44 / 10.98	# of Units: 120
Address(es): 5480,5490 Glen Erin Dr	GFA (m2/sq.ft): 19,613 / 211,119	Units per ha/ac: 27 / 11
		FSI: 0.44
Complex ID: T 1008	Designation: Medium Density	Tenure: PCC
Z Area Map: 39W	Zoning: RM4	# of Townhouse Blocks: 12
Character Area: Central Erin Mills NHD	Complex Name: Erin Village	Storeys: 2
Parking Spaces: 169	Site Area (ha/ac): 2.22 / 5.48	# of Units: 73
Address(es): 5659 Glen Erin Dr	GFA (m2/sq.ft): 8,065 / 86,814	Units per ha/ac: 33 / 13
		FSI: 0.36
Complex ID: T 1009	Designation: Medium Density	Tenure: PCC
Z Area Map: 39W	Zoning: RM4	# of Townhouse Blocks: 8
Character Area: Central Erin Mills NHD	Complex Name: The Heights of Erin Mills	Storeys: 2
Parking Spaces: 114	Site Area (ha/ac): 1.44 / 3.56	# of Units: 50
Address(es): 5940 Glen Erin Dr	GFA (m2/sq.ft): 6,037 / 64,984	Units per ha/ac: 35 / 14
		FSI: 0.42
Complex ID: T 1010	Designation: Medium Density	Tenure: COOP-ROP
Z Area Map: 39W	Zoning: RM4	# of Townhouse Blocks: 9
Character Area: Central Erin Mills NHD	Complex Name: Lom Nava Co-Operative	Storeys: 2
Parking Spaces: 168	Site Area (ha/ac): 2.28 / 5.62	# of Units: 78
Address(es): 5955 Glen Erin Dr	GFA (m2/sq.ft): 8,277 / 89,096	Units per ha/ac: 34 / 14
		FSI: 0.36
Complex ID: T 1015	Designation: Medium Density	Tenure: PCC
Z Area Map: 39W	Zoning: RM4	# of Townhouse Blocks: 0
Character Area: Central Erin Mills NHD	Complex Name:	Storeys: 2
Parking Spaces: 400	Site Area (ha/ac): 4.62 / 11.42	# of Units: 160
Address(es): 5958,5910 Greensboro Dr	GFA (m2/sq.ft): /	Units per ha/ac: 35 / 14
		FSI:
Complex ID: T 1026	Designation: Medium Density	Tenure: PCC
Z Area Map: 36W	Zoning: RM4	# of Townhouse Blocks: 8
Character Area: Hurontario NHD	Complex Name:	Storeys: 3
Parking Spaces: 190	Site Area (ha/ac): 1.80 / 4.45	# of Units: 82
Address(es): 55 Barondale Dr	GFA (m2/sq.ft): 9,698 / 104,392	Units per ha/ac: 46 / 18
		FSI: 0.54

Residential Directory 2015 : Townhouse

Complex ID: T 1027	Designation: Medium Density	Tenure: PCC
Z Area Map: 37E	Zoning: RM4	# of Townhouse Blocks: 9
Character Area: Hurontario NHD	Complex Name: Bristol Mews	Storeys: 3
Parking Spaces: 188	Site Area (ha/ac): 1.83 / 4.52	# of Units: 80
Address(es): 460 Bristol Rd W	GFA (m2/sq.ft): 9,154 / 98,536	Units per ha/ac: 44 / 18
		FSI: 0.50
Complex ID: T 1035	Designation: High Density	Tenure: RNTL-PRIVNP
Z Area Map: 23	Zoning: RA1-25	# of Townhouse Blocks: 8
Character Area: Erindale NHD	Complex Name: Shalimar International Housing Corp	Storeys: 3
Parking Spaces: 131	Site Area (ha/ac): 2.93 / 7.24	# of Units: 78
Address(es): 3024 Cedarglen Gate	GFA (m2/sq.ft): 7,558 / 81,356	Units per ha/ac: 27 / 11
		FSI: 0.26
Complex ID: T 1037	Designation: Medium Density	Tenure: PCC
Z Area Map: 39W	Zoning: RM4	# of Townhouse Blocks: 10
Character Area: Central Erin Mills NHD	Complex Name: Thomas Grove	Storeys: 2
Parking Spaces: 206	Site Area (ha/ac): 2.52 / 6.23	# of Units: 87
Address(es): 2550 Thomas St	GFA (m2/sq.ft): 12,605 / 135,684	Units per ha/ac: 35 / 14
		FSI: 0.50
Complex ID: T 1038	Designation: Medium Density	Tenure: PCC
Z Area Map: 39W	Zoning: RM4	# of Townhouse Blocks: 13
Character Area: Central Erin Mills NHD	Complex Name: Thomas Grove	Storeys: 2
Parking Spaces: 276	Site Area (ha/ac): 1.87 / 4.62	# of Units: 117
Address(es): 2555 Thomas St	GFA (m2/sq.ft): 17,030 / 183,315	Units per ha/ac: 63 / 25
		FSI: 0.91
Complex ID: T 1040	Designation: Medium Density	Tenure: PCC
Z Area Map: 59	Zoning: RM4	# of Townhouse Blocks: 19
Character Area: Erin Mills NHD	Complex Name: Winston Manors Condo Townhouse	Storeys: 2
Parking Spaces: 324	Site Area (ha/ac): 4.32 / 10.68	# of Units: 141
Address(es): 3050 Orleans Rd	GFA (m2/sq.ft): 20,650 / 222,282	Units per ha/ac: 33 / 13
		FSI: 0.48
Complex ID: T 1042	Designation: Medium Density	Tenure: Freehold
Z Area Map: 55	Zoning: RM5	# of Townhouse Blocks: 1
Character Area: Meadowvale NHD	Complex Name: Barmont Homes	Storeys: 2
Parking Spaces: 12	Site Area (ha/ac): 0.17 / 0.43	# of Units: 6
Address(es): 3097-3107 Augusta Dr	GFA (m2/sq.ft): 668 / 7,191	Units per ha/ac: 34 / 14
		FSI: 0.38
Complex ID: T 1045	Designation: Medium Density	Tenure: RNTL-PNP
Z Area Map: 38E	Zoning: RM4	# of Townhouse Blocks: 8
Character Area: East Credit NHD	Complex Name: Creditbend Terrace	Storeys: 3
Parking Spaces: 158	Site Area (ha/ac): 1.30 / 3.21	# of Units: 69
Address(es): 5955 Creditview Rd	GFA (m2/sq.ft): 7,422 / 79,892	Units per ha/ac: 53 / 21
		FSI: 0.57

Residential Directory 2015 : Townhouse

Complex ID: T 1046	Designation: Medium Density	Tenure: PCC
Z Area Map: 24	Zoning: RM4	# of Townhouse Blocks: 13
Character Area: Erin Mills NHD	Complex Name: Townmanors of Sawmill Valley	Storeys: 2
Parking Spaces: 192	Site Area (ha/ac): 2.49 / 6.15	# of Units: 56
Address(es): 1905 Broad Hollow Gate	GFA (m2/sq.ft): 10,419 / 112,153	Units per ha/ac: 22 / 9
		FSI: 0.42
Complex ID: T 1049	Designation: Medium Density	Tenure: Freehold
Z Area Map: 30	Zoning: RM5	# of Townhouse Blocks: 3
Character Area: East Credit NHD	Complex Name: Trengrove Development	Storeys: 2
Parking Spaces: 42	Site Area (ha/ac): 0.69 / 1.70	# of Units: 21
Address(es): 4650-4690 Crosscreek Crt	GFA (m2/sq.ft): 3,500 / 37,675	Units per ha/ac: 30 / 12
		FSI: 0.51
Complex ID: T 1054	Designation: Medium Density	Tenure: PCC
Z Area Map: 37W	Zoning: RM4	# of Townhouse Blocks: 5
Character Area: Hurontario NHD	Complex Name:	Storeys: 2
Parking Spaces:	Site Area (ha/ac): 1.25 / 3.09	# of Units: 38
Address(es): 800/728-746 Constellation Dr/Winterton Way	GFA (m2/sq.ft): /	Units per ha/ac: 30 / 12
		FSI:
Complex ID: T 1055	Designation: Medium Density	Tenure: Freehold
Z Area Map: 45E	Zoning: RM5	# of Townhouse Blocks: 4
Character Area: East Credit NHD	Complex Name: H and R Developments	Storeys: 2
Parking Spaces:	Site Area (ha/ac): 1.60 / 3.95	# of Units: 68
Address(es): 1256-1329 Killaby Dr	GFA (m2/sq.ft): /	Units per ha/ac: 43 / 17
		FSI:
Complex ID: T 1058	Designation: Medium Density	Tenure: PCC
Z Area Map: 38E	Zoning: RM4	# of Townhouse Blocks: 15
Character Area: East Credit NHD	Complex Name: Huntingview Condominiums	Storeys: 3
Parking Spaces: 286	Site Area (ha/ac): 2.32 / 5.73	# of Units: 124
Address(es): 1050 Bristol Rd W	GFA (m2/sq.ft): 15,847 / 170,581	Units per ha/ac: 53 / 22
		FSI: 0.68
Complex ID: T 1059	Designation: Medium Density	Tenure: PCC
Z Area Map: 39W	Zoning: RM4	# of Townhouse Blocks: 20
Character Area: Central Erin Mills NHD	Complex Name:	Storeys: 3
Parking Spaces: 305	Site Area (ha/ac): 2.96 / 7.31	# of Units: 132
Address(es): 2945,2955 Thomas St	GFA (m2/sq.ft): 16,349 / 175,985	Units per ha/ac: 45 / 18
		FSI: 0.55
Complex ID: T 1070	Designation: Medium Density	Tenure: PCC
Z Area Map: 36W	Zoning: RM4-10	# of Townhouse Blocks: 24
Character Area: Hurontario NHD	Complex Name: Highland Park Golf Community	Storeys: 3
Parking Spaces: 340	Site Area (ha/ac): 3.77 / 9.32	# of Units: 170
Address(es): 455 Apache Crt	GFA (m2/sq.ft): 22,599 / 243,262	Units per ha/ac: 45 / 18
		FSI: 0.60

Residential Directory 2015 : Townhouse

Complex ID: T 1071	Designation: Medium Density	Tenure: PCC
Z Area Map: 36W	Zoning: RM4	# of Townhouse Blocks: 4
Character Area: Hurontario NHD	Complex Name:	Storeys: 2
Parking Spaces: 74	Site Area (ha/ac): 0.91 / 2.25	# of Units: 32
Address(es): 450 Bristol Rd E	GFA (m2/sq.ft): 4,710 / 50,700	Units per ha/ac: 35 / 14
		FSI: 0.52
Complex ID: T 1072	Designation: Medium Density	Tenure: PCC
Z Area Map: 37W	Zoning: RM4-11	# of Townhouse Blocks: 1
Character Area: Hurontario NHD	Complex Name:	Storeys: 2
Parking Spaces: 16	Site Area (ha/ac): 0.23 / 0.57	# of Units: 7
Address(es): 5500 McLaughlin Rd	GFA (m2/sq.ft): 1,501 / 16,157	Units per ha/ac: 30 / 12
		FSI: 0.65
Complex ID: T 1073	Designation: Medium Density	Tenure: PCC
Z Area Map: 39E	Zoning: RM4	# of Townhouse Blocks: 12
Character Area: Streetsville NHD	Complex Name: Sugarbush Homes	Storeys: 3
Parking Spaces: 166	Site Area (ha/ac): 1.81 / 4.47	# of Units: 72
Address(es): 2350 Britannia Rd W	GFA (m2/sq.ft): 8,674 / 93,369	Units per ha/ac: 40 / 16
		FSI: 0.48
Complex ID: T 1077	Designation: Medium Density	Tenure: PCC
Z Area Map: 10	Zoning: RM4	# of Townhouse Blocks: 5
Character Area: Clarkson - Lorne Park NHD	Complex Name: Casgrain Developments	Storeys: 2
Parking Spaces: 37	Site Area (ha/ac): 0.70 / 1.72	# of Units: 28
Address(es): 1385 Lakeshore Rd W	GFA (m2/sq.ft): 3,487 / 37,530	Units per ha/ac: 40 / 16
		FSI: 0.50
Complex ID: T 1078	Designation: Medium Density	Tenure: PCC
Z Area Map: 10	Zoning: RM4	# of Townhouse Blocks: 2
Character Area: Clarkson - Lorne Park NHD	Complex Name: Casgrain Developments	Storeys: 3
Parking Spaces: 31	Site Area (ha/ac): 0.32 / 0.79	# of Units: 13
Address(es): 1015 Johnson's Ln	GFA (m2/sq.ft): 1,583 / 17,042	Units per ha/ac: 41 / 16
		FSI: 0.49
Complex ID: T 1079	Designation: Medium Density	Tenure: PCC
Z Area Map: 36W	Zoning: RM4-4	# of Townhouse Blocks: 14
Character Area: Uptown MN	Complex Name: Uptown Classics	Storeys: 3
Parking Spaces: 246	Site Area (ha/ac): 2.47 / 6.10	# of Units: 106
Address(es): 180,190 Forum Dr	GFA (m2/sq.ft): 13,044 / 140,413	Units per ha/ac: 43 / 17
		FSI: 0.53
Complex ID: T 1080	Designation: High Density	Tenure: PCC
Z Area Map: 6	Zoning: RM9-2	# of Townhouse Blocks: 3
Character Area: Lakeview NHD	Complex Name: The West Village	Storeys: 2
Parking Spaces: 56	Site Area (ha/ac): 0.60 / 1.48	# of Units: 24
Address(es): 1132-1182 Upper Village Dr	GFA (m2/sq.ft): 3,087 / 33,225	Units per ha/ac: 40 / 16
		FSI: 0.52

Residential Directory 2015 : Townhouse

Complex ID: T 1081	Designation: Low Density II	Tenure: Freehold
Z Area Map: 56	Zoning: RM5	# of Townhouse Blocks: 0
Character Area: Lisgar NHD	Complex Name:	Storeys: 2
Parking Spaces:	Site Area (ha/ac): 0.17 / 0.42	# of Units: 6
Address(es): 3215,3217,3219/3221,3223,3225 Coralbean Pl/Fanleaf Dr	GFA (m2/sq.ft): 1,044 / 11,238	Units per ha/ac: 35 / 14
		FSI: 0.61
Complex ID: T 1083	Designation: Low Density II	Tenure: Freehold
Z Area Map: 56	Zoning: RM5-12	# of Townhouse Blocks: 2
Character Area: Lisgar NHD	Complex Name:	Storeys: 2
Parking Spaces:	Site Area (ha/ac): 0.08 / 0.20	# of Units: 6
Address(es): 6026-6127 Clover Ridge Cres	GFA (m2/sq.ft): 454 / 4,887	Units per ha/ac: 75 / 30
		FSI: 0.57
Complex ID: T 1084	Designation: Low Density II	Tenure: Freehold
Z Area Map: 56	Zoning: RM5-12	# of Townhouse Blocks: 2
Character Area: Lisgar NHD	Complex Name:	Storeys: 2
Parking Spaces:	Site Area (ha/ac): 0.16 / 0.40	# of Units: 6
Address(es): 6129,6131,6133,6041,6043,6045 Snowy Owl Cres	GFA (m2/sq.ft): /	Units per ha/ac: 38 / 15
		FSI:
Complex ID: T 1085	Designation: Medium Density	Tenure: PCC
Z Area Map: 30	Zoning: RM4	# of Townhouse Blocks: 3
Character Area: East Credit NHD	Complex Name: Rosegate Townhomes	Storeys: 3
Parking Spaces: 53	Site Area (ha/ac): 0.62 / 1.53	# of Units: 23
Address(es): 4920 Rathkeale Rd	GFA (m2/sq.ft): 2,704 / 29,107	Units per ha/ac: 37 / 15
		FSI: 0.44
Complex ID: T 1086	Designation: Low Density II	Tenure: Freehold
Z Area Map: 56	Zoning: RM5-12	# of Townhouse Blocks: 3
Character Area: Lisgar NHD	Complex Name:	Storeys: 2
Parking Spaces:	Site Area (ha/ac): 0.26 / 0.65	# of Units: 9
Address(es): 6017-6043 Castlegrove Crt	GFA (m2/sq.ft): 1,316 / 14,166	Units per ha/ac: 34 / 14
		FSI: 0.50
Complex ID: T 1088	Designation: Medium Density	Tenure: PCC
Z Area Map: 18	Zoning: RM4	# of Townhouse Blocks: 3
Character Area: Sheridan NHD	Complex Name: Sheridan Woods	Storeys: 2
Parking Spaces: 46	Site Area (ha/ac): 0.51 / 1.27	# of Units: 20
Address(es): 2385 Fifth Line West	GFA (m2/sq.ft): 2,587 / 27,847	Units per ha/ac: 39 / 16
		FSI: 0.51
Complex ID: T 1089	Designation: Medium Density	Tenure: PCC
Z Area Map: 56	Zoning: RM4	# of Townhouse Blocks: 9
Character Area: Lisgar NHD	Complex Name: Fanshaw Estates	Storeys: 3
Parking Spaces: 136	Site Area (ha/ac): 1.37 / 3.39	# of Units: 59
Address(es): 6060 Snowy Owl Cres	GFA (m2/sq.ft): 7,020 / 75,565	Units per ha/ac: 43 / 17
		FSI: 0.51

Residential Directory 2015 : Townhouse

Complex ID: T 1090	Designation: Medium Density	Tenure: PCC
Z Area Map: 39	Zoning: RM4	# of Townhouse Blocks: 14
Character Area: Streetsville NHD	Complex Name: The Woodlands of Erin Mills	Storeys: 3
Parking Spaces: 164	Site Area (ha/ac): 2.09 / 5.16	# of Units: 71
Address(es): 2398 Britannia Rd W	GFA (m2/sq.ft): 11,736 / 126,333	Units per ha/ac: 34 / 14
		FSI: 0.56
Complex ID: T 1091	Designation: Medium Density	Tenure: PCC
Z Area Map: 9	Zoning: RM4	# of Townhouse Blocks: 7
Character Area: Clarkson - Lorne Park NHD	Complex Name: Lorne Park Townhomes	Storeys: 2
Parking Spaces: 116	Site Area (ha/ac): 1.50 / 3.72	# of Units: 50
Address(es): 1084 Queen St W	GFA (m2/sq.ft): 8,162 / 87,854	Units per ha/ac: 33 / 13
		FSI: 0.54
Complex ID: T 1092	Designation: Medium Density	Tenure: PCC
Z Area Map: 9	Zoning: RM4	# of Townhouse Blocks: 8
Character Area: Clarkson - Lorne Park NHD	Complex Name: Lorne Park Townhomes	Storeys: 2
Parking Spaces: 116	Site Area (ha/ac): 1.41 / 3.49	# of Units: 50
Address(es): 1064 Queen St W	GFA (m2/sq.ft): 8,142 / 87,643	Units per ha/ac: 35 / 14
		FSI: 0.58
Complex ID: T 1093	Designation: Medium Density	Tenure: PCC
Z Area Map: 38E	Zoning: RM4	# of Townhouse Blocks: 19
Character Area: East Credit NHD	Complex Name: Brookstone Marathon	Storeys: 2
Parking Spaces:	Site Area (ha/ac): 2.90 / 7.17	# of Units: 140
Address(es): 1292 Sherwood Mills Blvd	GFA (m2/sq.ft): /	Units per ha/ac: 48 / 20
		FSI:
Complex ID: T 1095	Designation: High Density	Tenure: PCC
Z Area Map: 6	Zoning: RM9-2	# of Townhouse Blocks: 5
Character Area: Lakeview NHD	Complex Name: The West Village	Storeys: 2
Parking Spaces: 67	Site Area (ha/ac): 0.74 / 1.82	# of Units: 30
Address(es): 813-825/1197-1247 Village Green Blvd/Upper Village Dr	GFA (m2/sq.ft): 3,953 / 42,551	Units per ha/ac: 41 / 16
		FSI: 0.54
Complex ID: T 1096	Designation: Medium Density	Tenure: PCC
Z Area Map: 9	Zoning: RM4	# of Townhouse Blocks: 10
Character Area: Clarkson - Lorne Park NHD	Complex Name: Lorne Park Townhomes	Storeys: 3
Parking Spaces: 138	Site Area (ha/ac): 1.99 / 4.93	# of Units: 60
Address(es): 928 Queen St W	GFA (m2/sq.ft): 9,901 / 106,574	Units per ha/ac: 30 / 12
		FSI: 0.50
Complex ID: T 1097	Designation: Medium Density	Tenure: PCC
Z Area Map: 37W	Zoning: RM4	# of Townhouse Blocks: 18
Character Area: East Credit NHD	Complex Name: Cherrywood	Storeys: 3
Parking Spaces: 438	Site Area (ha/ac): 4.60 / 11.36	# of Units: 190
Address(es): 5030 Heatherleigh Ave	GFA (m2/sq.ft): 29,297 / 315,356	Units per ha/ac: 41 / 17
		FSI: 0.64

Residential Directory 2015 : Townhouse

Complex ID: T 1100	Designation: Medium Density	Tenure: PCC
Z Area Map: 39W	Zoning: RM4	# of Townhouse Blocks: 18
Character Area: Central Erin Mills NHD	Complex Name: Daniels Grove	Storeys: 2
Parking Spaces: 435	Site Area (ha/ac): 3.66 / 9.04	# of Units: 126
Address(es): 5658,5662-5674 Glen Erin Dr	GFA (m2/sq.ft): 17,070 / 183,751	Units per ha/ac: 34 / 14
		FSI: 0.47
Complex ID: T 1101	Designation: Medium Density	Tenure: Freehold
Z Area Map: 37E	Zoning: RM5	# of Townhouse Blocks: 8
Character Area: Hurontario NHD	Complex Name:	Storeys: 2
Parking Spaces:	Site Area (ha/ac): 1.49 / 3.68	# of Units: 64
Address(es): 311-348/5116-5159 Sardinia Dr/Boardwalk Dr	GFA (m2/sq.ft): 9,600 / 103,337	Units per ha/ac: 43 / 17
		FSI: 0.64
Complex ID: T 1102	Designation: Medium Density	Tenure: Freehold
Z Area Map: 55	Zoning: RM5	# of Townhouse Blocks: 1
Character Area: Meadowvale NHD	Complex Name:	Storeys: 2
Parking Spaces:	Site Area (ha/ac): 0.36 / 0.90	# of Units: 3
Address(es): 3114-3118 Pendleton Rd	GFA (m2/sq.ft): 1,893 / 20,380	Units per ha/ac: 8 / 3
		FSI: 0.52
Complex ID: T 1109	Designation: Medium Density	Tenure: PCC
Z Area Map: 30	Zoning: RM4	# of Townhouse Blocks: 5
Character Area: East Credit NHD	Complex Name: Welton Developments Ltd.	Storeys: 3
Parking Spaces: 86	Site Area (ha/ac): 0.67 / 1.65	# of Units: 37
Address(es): 4991 Rathkeale Rd	GFA (m2/sq.ft): 4,749 / 51,119	Units per ha/ac: 56 / 22
		FSI: 0.71
Complex ID: T 1110	Designation: Low Density II	Tenure: Freehold
Z Area Map: 36E	Zoning: RM5-11	# of Townhouse Blocks: 11
Character Area: Hurontario NHD	Complex Name:	Storeys: 3
Parking Spaces:	Site Area (ha/ac): 2.04 / 5.03	# of Units: 78
Address(es): 504-626, 587-629 Lumberton Cres	GFA (m2/sq.ft): 11,894 / 128,027	Units per ha/ac: 38 / 16
		FSI: 0.58
Complex ID: T 1111	Designation: Medium Density	Tenure: Freehold
Z Area Map: 39W	Zoning: RM5	# of Townhouse Blocks: 4
Character Area: Central Erin Mills NHD	Complex Name:	Storeys: 2
Parking Spaces: 66	Site Area (ha/ac): 0.57 / 1.42	# of Units: 22
Address(es): 5274-5390 Bushelgrove Cir	GFA (m2/sq.ft): 2,740 / 29,489	Units per ha/ac: 38 / 16
		FSI: 0.48
Complex ID: T 1115	Designation: Medium Density	Tenure: PCC
Z Area Map: 38E	Zoning: RM4	# of Townhouse Blocks: 6
Character Area: East Credit NHD	Complex Name: Sundial Homes(River Run) Ltd	Storeys: 2
Parking Spaces:	Site Area (ha/ac): 1.31 / 3.23	# of Units: 45
Address(es): 1285 Bristol Rd W	GFA (m2/sq.ft): 5,478 / 58,969	Units per ha/ac: 34 / 14
		FSI: 0.42

Residential Directory 2015 : Townhouse

Complex ID: T 1116	Designation: Low Density II	Tenure: Freehold
Z Area Map: 37W	Zoning: RM5	# of Townhouse Blocks: 3
Character Area: Hurontario NHD	Complex Name:	Storeys: 2
Parking Spaces:	Site Area (ha/ac): 0.55 / 1.36	# of Units: 20
Address(es): 706-756 Four Winds Way	GFA (m2/sq.ft): 3,029 / 32,606	Units per ha/ac: 36 / 15
		FSI: 0.55
Complex ID: T 1121	Designation: High Density	Tenure: PCC
Z Area Map: 3	Zoning: RM4-24	# of Townhouse Blocks: 3
Character Area: Clarkson - Lorne Park NHD	Complex Name: Cottages of Turtle Creek	Storeys: 1
Parking Spaces: 67	Site Area (ha/ac): 0.83 / 2.05	# of Units: 21
Address(es): 1010 Cristina Crt	GFA (m2/sq.ft): 3,342 / 35,972	Units per ha/ac: 25 / 10
		FSI: 0.40
Complex ID: T 1122	Designation: Medium Density	Tenure: PCC
Z Area Map: 53W	Zoning: RM4	# of Townhouse Blocks: 13
Character Area: Meadowvale Village NHD	Complex Name: Levi Creek	Storeys: 3
Parking Spaces: 90	Site Area (ha/ac): 2.20 / 5.44	# of Units: 79
Address(es): 7101,7105 Branigan Gate	GFA (m2/sq.ft): /	Units per ha/ac: 36 / 15
		FSI:
Complex ID: T 1123	Designation: Medium Density	Tenure: PCC
Z Area Map: 30	Zoning: RM4	# of Townhouse Blocks: 13
Character Area: East Credit NHD	Complex Name: Bedford Park Phase 1	Storeys: 2
Parking Spaces: 164	Site Area (ha/ac): 2.16 / 5.34	# of Units: 82
Address(es): 1588 South Parade Crt	GFA (m2/sq.ft): 11,134 / 119,849	Units per ha/ac: 38 / 15
		FSI: 0.51
Complex ID: T 1127	Designation: Medium Density	Tenure: PCC
Z Area Map: 20	Zoning: RM4	# of Townhouse Blocks: 9
Character Area: Applewood NHD	Complex Name: Applewood on the Park	Storeys: 4
Parking Spaces:	Site Area (ha/ac): 2.78 / 6.88	# of Units: 155
Address(es): 1164,1168 Arena Rd	GFA (m2/sq.ft): 20,680 / 222,605	Units per ha/ac: 56 / 23
		FSI: 0.74
Complex ID: T 1128	Designation: Medium Density	Tenure: PCC
Z Area Map: 46W	Zoning: RM4-13	# of Townhouse Blocks: 15
Character Area: Meadowvale CN	Complex Name:	Storeys: 3
Parking Spaces: 183	Site Area (ha/ac): 1.98 / 4.89	# of Units: 79
Address(es): 6810,6830 Meadowvale Town Centre Cir	GFA (m2/sq.ft): 10,923 / 117,583	Units per ha/ac: 40 / 16
		FSI: 0.55
Complex ID: T 1133	Designation: Medium Density	Tenure: PCC
Z Area Map: 46W	Zoning: RM4	# of Townhouse Blocks: 11
Character Area: Meadowvale CN	Complex Name:	Storeys: 3
Parking Spaces: 148	Site Area (ha/ac): 1.59 / 3.94	# of Units: 64
Address(es): 6860,6880 Meadowvale Town Centre Cir	GFA (m2/sq.ft): 9,479 / 102,033	Units per ha/ac: 40 / 16
		FSI: 0.59

Residential Directory 2015 : Townhouse

Complex ID: T 1134	Designation: Medium Density	Tenure: PCC
Z Area Map: 30	Zoning: RM4	# of Townhouse Blocks: 11
Character Area: East Credit NHD	Complex Name: Bedford Park Phase II	Storeys: 2
Parking Spaces: 126	Site Area (ha/ac): 1.70 / 4.20	# of Units: 63
Address(es): 1591 South Parade Crt	GFA (m2/sq.ft): 8,395 / 90,366	Units per ha/ac: 37 / 15
		FSI: 0.49
Complex ID: T 1135	Designation: Medium Density	Tenure: PCC
Z Area Map: 39W	Zoning: RM4	# of Townhouse Blocks: 24
Character Area: Central Erin Mills NHD	Complex Name:	Storeys: 3
Parking Spaces: 430	Site Area (ha/ac): 4.27 / 10.56	# of Units: 186
Address(es): 5530 Glen Erin Dr	GFA (m2/sq.ft): 27,352 / 294,420	Units per ha/ac: 44 / 18
		FSI: 0.64
Complex ID: T 1139	Designation: Medium Density	Tenure: PCC
Z Area Map: 30	Zoning: RM4	# of Townhouse Blocks: 4
Character Area: East Credit NHD	Complex Name:	Storeys: 3
Parking Spaces: 63	Site Area (ha/ac): 0.46 / 1.14	# of Units: 27
Address(es): 4950 Rathkeale Rd	GFA (m2/sq.ft): 3,497 / 37,643	Units per ha/ac: 58 / 24
		FSI: 0.76
Complex ID: T 1141	Designation: Medium Density	Tenure: PCC
Z Area Map: 18	Zoning: RM4	# of Townhouse Blocks: 10
Character Area: Sheridan NHD	Complex Name: Sheridan Lane	Storeys: 3
Parking Spaces: 205	Site Area (ha/ac): 1.91 / 4.71	# of Units: 88
Address(es): 2080,2088 Leanne Blvd	GFA (m2/sq.ft): 11,312 / 121,765	Units per ha/ac: 46 / 19
		FSI: 0.59
Complex ID: T 1142	Designation: Medium Density	Tenure: PCC
Z Area Map: 39E	Zoning: RM4	# of Townhouse Blocks: 13
Character Area: Central Erin Mills NHD	Complex Name: Daniels Dimensions	Storeys: 3
Parking Spaces: 284	Site Area (ha/ac): 2.57 / 6.34	# of Units: 95
Address(es): 5535 Glen Erin Dr	GFA (m2/sq.ft): 13,360 / 143,814	Units per ha/ac: 37 / 15
		FSI: 0.52
Complex ID: T 1143	Designation: Medium Density	Tenure: PCC
Z Area Map: 16	Zoning: RM4	# of Townhouse Blocks: 3
Character Area: Erindale NHD	Complex Name: Huron Ridge - Phase I	Storeys: 3
Parking Spaces: 59	Site Area (ha/ac): 0.46 / 1.13	# of Units: 25
Address(es): 840 Dundas St W	GFA (m2/sq.ft): 4,017 / 43,245	Units per ha/ac: 54 / 22
		FSI: 0.88
Complex ID: T 1144	Designation: Medium Density	Tenure: PCC
Z Area Map: 24	Zoning: RM4	# of Townhouse Blocks: 11
Character Area: Erin Mills NHD	Complex Name: Towne Manors of Sawmill Valley	Storeys: 2
Parking Spaces: 158	Site Area (ha/ac): 1.64 / 4.05	# of Units: 38
Address(es): 2000 The Collegeway	GFA (m2/sq.ft): 8,228 / 88,568	Units per ha/ac: 23 / 9
		FSI: 0.50

Residential Directory 2015 : Townhouse

Complex ID: T 1146	Designation: Medium Density	Tenure: PCC
Z Area Map: 37W	Zoning: RM4-1	# of Townhouse Blocks: 15
Character Area: East Credit NHD	Complex Name: The Artisan Collection	Storeys: 2
Parking Spaces: 248	Site Area (ha/ac): 3.06 / 7.56	# of Units: 107
Address(es): 5223/819-831 Fairford Cres/Winterton Way	GFA (m2/sq.ft): 14,312 / 154,062	Units per ha/ac: 35 / 14
		FSI: 0.47
Complex ID: T 1148	Designation: Medium Density	Tenure: PCC
Z Area Map: 38E	Zoning: RM4-65	# of Townhouse Blocks: 75
Character Area: East Credit NHD	Complex Name: Abbey Road on Britannia	Storeys: 2
Parking Spaces: 381	Site Area (ha/ac): 3.83 / 9.46	# of Units: 165
Address(es): 1480 Britannia Rd W	GFA (m2/sq.ft): 24,802 / 266,974	Units per ha/ac: 43 / 17
		FSI: 0.65
Complex ID: T 1149	Designation: Medium Density	Tenure: PCC
Z Area Map: 39E	Zoning: RM4-44	# of Townhouse Blocks: 3
Character Area: Streetsville NHD	Complex Name: Britannia Oaks Townhouses	Storeys: 3
Parking Spaces:	Site Area (ha/ac): 0.30 / 0.75	# of Units: 12
Address(es): 2360 Britannia Rd W	GFA (m2/sq.ft): 1,989 / 21,409	Units per ha/ac: 40 / 16
		FSI: 0.66
Complex ID: T 1150	Designation: Medium Density	Tenure: PCC
Z Area Map: 39E	Zoning: RM4	# of Townhouse Blocks: 13
Character Area: Central Erin Mills NHD	Complex Name: Credit Hills Condomiums	Storeys: 3
Parking Spaces: 224	Site Area (ha/ac): 2.30 / 5.68	# of Units: 97
Address(es): 5525 Palmerston Cres	GFA (m2/sq.ft): 13,016 / 140,108	Units per ha/ac: 42 / 17
		FSI: 0.57
Complex ID: T 1151	Designation: Medium Density	Tenure: PCC
Z Area Map: 30	Zoning: RM4	# of Townhouse Blocks: 14
Character Area: East Credit NHD	Complex Name: Bedford Park	Storeys: 2
Parking Spaces: 148	Site Area (ha/ac): 1.61 / 3.98	# of Units: 68
Address(es): 1575 South Parade Crt	GFA (m2/sq.ft): 9,586 / 103,186	Units per ha/ac: 42 / 17
		FSI: 0.59
Complex ID: T 1152	Designation: High Density	Tenure: PCC
Z Area Map: 6	Zoning: RM9-2	# of Townhouse Blocks: 7
Character Area: Lakeview NHD	Complex Name: The West Village	Storeys: 3
Parking Spaces: 103	Site Area (ha/ac): 0.89 / 2.19	# of Units: 45
Address(es): 731-765/1172-1244 Village Green Blvd/Parkwest Pl	GFA (m2/sq.ft): 5,722 / 61,593	Units per ha/ac: 51 / 21
		FSI: 0.64
Complex ID: T 1153	Designation: Low Density II	Tenure: Freehold
Z Area Map: 37W	Zoning: RM5-40	# of Townhouse Blocks: 1
Character Area: Hurontario NHD	Complex Name:	Storeys: 2
Parking Spaces: 6	Site Area (ha/ac): 0.09 / 0.21	# of Units: 3
Address(es): 739-743 Mirage Pl	GFA (m2/sq.ft): 431 / 4,640	Units per ha/ac: 34 / 14
		FSI: 0.50

Residential Directory 2015 : Townhouse

Complex ID: T 1154	Designation: Medium Density	Tenure: PCC
Z Area Map: 38E	Zoning: RM4	# of Townhouse Blocks: 10
Character Area: East Credit NHD	Complex Name:	Storeys: 2
Parking Spaces: 128	Site Area (ha/ac): 1.29 / 3.19	# of Units: 44
Address(es): 5031 East Mill Rd	GFA (m2/sq.ft): 6,934 / 74,640	Units per ha/ac: 34 / 14
		FSI: 0.54
Complex ID: T 1156	Designation: High Density	Tenure: PCC
Z Area Map: 30	Zoning: RA3-28	# of Townhouse Blocks: 4
Character Area: East Credit NHD	Complex Name:	Storeys: 3
Parking Spaces: 76	Site Area (ha/ac): 0.59 / 1.47	# of Units: 33
Address(es): 1525 South Parade Crt	GFA (m2/sq.ft): 4,133 / 44,486	Units per ha/ac: 56 / 23
		FSI: 0.70
Complex ID: T 1158	Designation: Medium Density	Tenure: PCC
Z Area Map: 10	Zoning: RM4	# of Townhouse Blocks: 7
Character Area: Clarkson - Lorne Park NHD	Complex Name: Towne Manors of Conventry	Storeys: 2
Parking Spaces: 75	Site Area (ha/ac): 1.04 / 2.57	# of Units: 28
Address(es): 1780-1786/1566-1578 Christopher Rd/Clarkson Rd N	GFA (m2/sq.ft): 5,195 / 55,916	Units per ha/ac: 27 / 11
		FSI: 0.50
Complex ID: T 1160	Designation: Mixed Use	Tenure: Freehold
Z Area Map: 8	Zoning: C4-1	# of Townhouse Blocks: 1
Character Area: Port Credit NHD (West)	Complex Name: Wilcox Landing Townhouses	Storeys: 4
Parking Spaces: 15	Site Area (ha/ac): 0.12 / 0.29	# of Units: 5
Address(es): 28 Front St S	GFA (m2/sq.ft): 1,136 / 12,233	Units per ha/ac: 43 / 17
		FSI: 0.97
Complex ID: T 1161	Designation: Medium Density	Tenure: PCC
Z Area Map: 40E	Zoning: RM4-25	# of Townhouse Blocks: 17
Character Area: Malton NHD	Complex Name: Sonata Park Condo Townhouses	Storeys: 2
Parking Spaces: 305	Site Area (ha/ac): 4.32 / 10.68	# of Units: 128
Address(es): 7115 Rexwood Rd	GFA (m2/sq.ft): 17,710 / 190,640	Units per ha/ac: 30 / 12
		FSI: 0.41
Complex ID: T 1162	Designation: Medium Density	Tenure: Freehold
Z Area Map: 53E	Zoning: RM5-16	# of Townhouse Blocks: 6
Character Area: Meadowvale Village NHD	Complex Name: Levi Creek	Storeys: 2
Parking Spaces: 76	Site Area (ha/ac): 1.23 / 3.05	# of Units: 38
Address(es): 7271-7319/7236-7278 Bellshire Gate/Torrisdale Ln	GFA (m2/sq.ft): 5,021 / 54,051	Units per ha/ac: 31 / 12
		FSI: 0.41
Complex ID: T 1163	Designation: Medium Density	Tenure: PCC
Z Area Map: 39W	Zoning: RM4	# of Townhouse Blocks: 10
Character Area: Central Erin Mills NHD	Complex Name: Daniels Britannia Terraces	Storeys: 2
Parking Spaces: 138	Site Area (ha/ac): 1.61 / 3.99	# of Units: 60
Address(es): 5950 Glen Erin Dr	GFA (m2/sq.ft): 7,024 / 75,609	Units per ha/ac: 37 / 15
		FSI: 0.44

Residential Directory 2015 : Townhouse

Complex ID: T 1164	Designation: Medium Density	Tenure: PCC
Z Area Map: 39W	Zoning: RM4	# of Townhouse Blocks: 14
Character Area: Central Erin Mills NHD	Complex Name: Thomas Park	Storeys: 2
Parking Spaces: 254	Site Area (ha/ac): 2.80 / 6.91	# of Units: 96
Address(es): 2665 Thomas St	GFA (m2/sq.ft): 13,973 / 150,408	Units per ha/ac: 34 / 14
		FSI: 0.50
Complex ID: T 1165	Designation: Medium Density	Tenure: PCC
Z Area Map: 38E	Zoning: RM4	# of Townhouse Blocks: 4
Character Area: East Credit NHD	Complex Name: Credit Valley	Storeys: 3
Parking Spaces: 44	Site Area (ha/ac): 0.40 / 0.99	# of Units: 19
Address(es): 5985 Creditview Rd	GFA (m2/sq.ft): 2,636 / 28,376	Units per ha/ac: 47 / 19
		FSI: 0.66
Complex ID: T 1166	Designation: Medium Density	Tenure: PCC
Z Area Map: 22	Zoning: RM4	# of Townhouse Blocks: 3
Character Area: DT Fairview	Complex Name: Fairfield Village	Storeys: 3
Parking Spaces: 88	Site Area (ha/ac): 0.77 / 1.91	# of Units: 38
Address(es): 38 Fairview Rd W	GFA (m2/sq.ft): 4,913 / 52,885	Units per ha/ac: 49 / 20
		FSI: 0.64
Complex ID: T 1167	Designation: Low Density II	Tenure: Freehold
Z Area Map: 6	Zoning: RM4-29	# of Townhouse Blocks: 4
Character Area: Lakeview NHD	Complex Name:	Storeys: 2
Parking Spaces: 44	Site Area (ha/ac): 0.69 / 1.69	# of Units: 19
Address(es): 1107 Lakeshore Rd E	GFA (m2/sq.ft): 2,552 / 27,473	Units per ha/ac: 28 / 11
		FSI: 0.37
Complex ID: T 1168	Designation: Medium Density	Tenure: Freehold
Z Area Map: 53W	Zoning: RM5-15	# of Townhouse Blocks: 4
Character Area: Meadowvale Village NHD	Complex Name: Levi Creek Ph II	Storeys: 3
Parking Spaces: 58	Site Area (ha/ac): 0.92 / 2.26	# of Units: 29
Address(es): 1563-1591,1564-1594 Woodhenge Way	GFA (m2/sq.ft): 4,271 / 45,973	Units per ha/ac: 32 / 13
		FSI: 0.47
Complex ID: T 1170	Designation: Medium Density	Tenure: PCC
Z Area Map: 16	Zoning: RM4-3	# of Townhouse Blocks: 4
Character Area: Erindale NHD	Complex Name: Huron Ridge Phase II	Storeys: 3
Parking Spaces: 98	Site Area (ha/ac): 1.12 / 2.76	# of Units: 41
Address(es): 800 Dundas St W	GFA (m2/sq.ft): 6,527 / 70,253	Units per ha/ac: 37 / 15
		FSI: 0.58
Complex ID: T 1171	Designation: Medium Density	Tenure: PCC
Z Area Map: 53E	Zoning: RM4	# of Townhouse Blocks: 12
Character Area: Meadowvale Village NHD	Complex Name: Lattitudes Condominium	Storeys: 3
Parking Spaces: 212	Site Area (ha/ac): 2.49 / 6.16	# of Units: 91
Address(es): 7190 Atwood Lane	GFA (m2/sq.ft): 11,236 / 120,951	Units per ha/ac: 36 / 15
		FSI: 0.45

Residential Directory 2015 : Townhouse

Complex ID: T 1172	Designation: Medium Density	Tenure: PCC
Z Area Map: 23	Zoning: RM4	# of Townhouse Blocks: 11
Character Area: Erindale NHD	Complex Name: Cedarglen Gate	Storeys: 3
Parking Spaces: 160	Site Area (ha/ac): 1.79 / 4.42	# of Units: 69
Address(es): 3020 Cedarglen Gate	GFA (m2/sq.ft): 10,458 / 112,568	Units per ha/ac: 39 / 16
		FSI: 0.59
Complex ID: T 1174	Designation: High Density	Tenure: PCC
Z Area Map: 22	Zoning: RA4-27	# of Townhouse Blocks: 3
Character Area: DT Cookville	Complex Name: BOCA Square	Storeys: 3
Parking Spaces: 63	Site Area (ha/ac): 0.44 / 1.09	# of Units: 27
Address(es): 43/3057-3073 Agnes St/Cook St	GFA (m2/sq.ft): 4,765 / 51,292	Units per ha/ac: 61 / 25
		FSI: 1.08
Complex ID: T 1175	Designation: Medium Density	Tenure: PCC
Z Area Map: 37W	Zoning: RM4	# of Townhouse Blocks: 18
Character Area: Hurontario NHD	Complex Name:	Storeys: 2
Parking Spaces: 290	Site Area (ha/ac): 3.35 / 8.27	# of Units: 125
Address(es): 5255/515-543 Guildwood Way/Ravenstone Crt	GFA (m2/sq.ft): 15,634 / 168,284	Units per ha/ac: 37 / 15
		FSI: 0.47
Complex ID: T 1176	Designation: Low Density II	Tenure: Freehold
Z Area Map: 57	Zoning: RM5-21	# of Townhouse Blocks: 10
Character Area: Churchill Meadows NHD	Complex Name:	Storeys: 2
Parking Spaces: 116	Site Area (ha/ac): 1.33 / 3.28	# of Units: 58
Address(es): 5530-5555/3859-3883,3898-3946 Linwell Pl/Talias Cres	GFA (m2/sq.ft): 7,603 / 81,843	Units per ha/ac: 44 / 18
		FSI: 0.57
Complex ID: T 1178	Designation: High Density	Tenure: PCC
Z Area Map: 6	Zoning: RM9-2	# of Townhouse Blocks: 4
Character Area: Lakeview NHD	Complex Name: The West Village	Storeys: 3
Parking Spaces: 54	Site Area (ha/ac): 0.42 / 1.04	# of Units: 23
Address(es): 779-803/1183-1205 Village Green Blvd/Parkwest Pl	GFA (m2/sq.ft): 2,929 / 31,529	Units per ha/ac: 55 / 22
		FSI: 0.70
Complex ID: T 1179	Designation: Medium Density	Tenure: PCC
Z Area Map: 28	Zoning: RM4	# of Townhouse Blocks: 36
Character Area: Uptown MN	Complex Name:	Storeys: 3
Parking Spaces: 542	Site Area (ha/ac): 5.45 / 13.46	# of Units: 235
Address(es): 80 Acorn Pl	GFA (m2/sq.ft): 33,304 / 358,488	Units per ha/ac: 43 / 17
		FSI: 0.61
Complex ID: T 1181	Designation: Medium Density	Tenure: PCC
Z Area Map: 37W	Zoning: RM4	# of Townhouse Blocks: 19
Character Area: East Credit NHD	Complex Name: Villages at Century City	Storeys: 3
Parking Spaces: 374	Site Area (ha/ac): 3.50 / 8.65	# of Units: 160
Address(es): 5055/838-892 Heatherleigh Ave/Scollard Crt	GFA (m2/sq.ft): 24,351 / 262,124	Units per ha/ac: 46 / 18
		FSI: 0.70

Residential Directory 2015 : Townhouse

Complex ID: T 1189	Designation: Medium Density	Tenure: Freehold
Z Area Map: 57	Zoning: RM5-21	# of Townhouse Blocks: 16
Character Area: Churchill Meadows NHD	Complex Name:	Storeys: 2
Parking Spaces: 190	Site Area (ha/ac): 2.68 / 6.61	# of Units: 95
Address(es): 5847-5969/5956-5979/3081-3115/5886-5894/5951-5981/3180-3188 Chalfont Cres/Foxbridge Pl/Caulfield Cres/Shelford Terr/Tenth Line West/Britannia Rd W	GFA (m2/sq.ft): 14,579 / 156,931	Units per ha/ac: 36 / 14
		FSI: 0.54
Complex ID: T 1190	Designation: Medium Density	Tenure: PCC-RNTL
Z Area Map: 39W	Zoning: RM4	# of Townhouse Blocks: 8
Character Area: Central Erin Mills NHD	Complex Name: The Annex	Storeys: 2
Parking Spaces: 138	Site Area (ha/ac): 1.37 / 3.39	# of Units: 60
Address(es): 5625 Glen Erin Dr	GFA (m2/sq.ft): 6,916 / 74,441	Units per ha/ac: 44 / 18
		FSI: 0.50
Complex ID: T 1191	Designation: Low Density II	Tenure: Freehold
Z Area Map: 37W	Zoning: RM5-31	# of Townhouse Blocks: 1
Character Area: Hurontario NHD	Complex Name:	Storeys: 2
Parking Spaces: 6	Site Area (ha/ac): 0.09 / 0.23	# of Units: 3
Address(es): 5456,5458,5460 Starwood Dr	GFA (m2/sq.ft): 487 / 5,241	Units per ha/ac: 32 / 13
		FSI: 0.52
Complex ID: T 1193	Designation: Low Density II	Tenure: Freehold
Z Area Map: 57	Zoning: RM5-22{5}	# of Townhouse Blocks: 8
Character Area: Churchill Meadows NHD	Complex Name:	Storeys: 2
Parking Spaces: 108	Site Area (ha/ac): 1.31 / 3.25	# of Units: 54
Address(es): 5804-5864/5829-5867 Tenth Line West/Rainberry Dr	GFA (m2/sq.ft): 7,921 / 85,267	Units per ha/ac: 41 / 17
		FSI: 0.60
Complex ID: T 1196	Designation: Low Density II	Tenure: Freehold
Z Area Map: 52W	Zoning: RM5-27	# of Townhouse Blocks: 2
Character Area: Meadowvale Village NHD	Complex Name: Colonial Woods	Storeys: 2
Parking Spaces: 28	Site Area (ha/ac): 0.34 / 0.83	# of Units: 14
Address(es): 761-793 Avocado Cres	GFA (m2/sq.ft): /	Units per ha/ac: 42 / 17
		FSI:
Complex ID: T 1301	Designation: Medium Density	Tenure: PCC
Z Area Map: 22	Zoning: RM9-1	# of Townhouse Blocks: 32
Character Area: Cooksville NHD (West)	Complex Name: High Park Village	Storeys: 3
Parking Spaces: 587	Site Area (ha/ac): 5.17 / 12.77	# of Units: 315
Address(es): 601,605,615,625/3055 Shoreline Dr/Elmcreek Rd	GFA (m2/sq.ft): 41,298 / 444,542	Units per ha/ac: 61 / 25
		FSI: 0.80
Complex ID: T 1302	Designation: Medium Density	Tenure: Freehold
Z Area Map: 57	Zoning: RM5-37	# of Townhouse Blocks: 11
Character Area: Churchill Meadows NHD	Complex Name: Villas of Monaco/Summerdale Village	Storeys: 2
Parking Spaces: 256	Site Area (ha/ac): 3.02 / 7.45	# of Units: 128
Address(es): 3191-3968/3907,3909,3957-3971/5898-5939 Coachman Cir/Freeman Terrace/Questman Hollow	GFA (m2/sq.ft): 17,724 / 190,788	Units per ha/ac: 42 / 17
		FSI: 0.59

Residential Directory 2015 : Townhouse

Complex ID: T 1303	Designation: Medium Density	Tenure: PCC
Z Area Map: 53W	Zoning: RM4	# of Townhouse Blocks: 11
Character Area: Meadowvale Village NHD	Complex Name: The Ravines at Levi Creek	Storeys: 3
Parking Spaces: 151	Site Area (ha/ac): 2.01 / 4.97	# of Units: 65
Address(es): 7284,7244-7280 Bellshire Gate	GFA (m2/sq.ft): 9,137 / 98,354	Units per ha/ac: 32 / 13
		FSI: 0.45
Complex ID: T 1304	Designation: Medium Density	Tenure: PCC
Z Area Map: 22	Zoning: RM4-14	# of Townhouse Blocks: 7
Character Area: Cooksville NHD (West)	Complex Name: Confederation Park	Storeys: 2
Parking Spaces: 103	Site Area (ha/ac): 1.44 / 3.55	# of Units: 44
Address(es): 199 Hillcrest Ave	GFA (m2/sq.ft): 6,603 / 71,077	Units per ha/ac: 31 / 12
		FSI: 0.46
Complex ID: T 1306	Designation: Medium Density	Tenure: Freehold
Z Area Map: 53W	Zoning: RM5-16	# of Townhouse Blocks: 5
Character Area: Meadowvale Village NHD	Complex Name: Levi Creek Townhouses	Storeys: 2
Parking Spaces: 52	Site Area (ha/ac): 1.09 / 2.70	# of Units: 26
Address(es): 7220-7229,7231-7232,7234-7239,7234,7245,7249-7259 Pallett Crt	GFA (m2/sq.ft): 3,675 / 39,560	Units per ha/ac: 24 / 10
		FSI: 0.34
Complex ID: T 1307	Designation: Low Density II	Tenure: Freehold
Z Area Map: 56	Zoning: RM5	# of Townhouse Blocks: 11
Character Area: Lisgar NHD	Complex Name:	Storeys: 2
Parking Spaces:	Site Area (ha/ac): 2.73 / 6.75	# of Units: 63
Address(es): 3256-3353 Bobwhite Mews	GFA (m2/sq.ft): /	Units per ha/ac: 23 / 9
		FSI:
Complex ID: T 1310	Designation: Medium Density	Tenure: PCC
Z Area Map: 46W	Zoning: RM4	# of Townhouse Blocks: 15
Character Area: Meadowvale NHD	Complex Name:	Storeys: 2
Parking Spaces:	Site Area (ha/ac): 2.13 / 5.26	# of Units: 67
Address(es): 2655 Gananoque Dr	GFA (m2/sq.ft): /	Units per ha/ac: 31 / 13
		FSI:
Complex ID: T 1311	Designation: High Density	Tenure: PCC
Z Area Map: 6	Zoning: RM9-2	# of Townhouse Blocks: 6
Character Area: Lakeview NHD	Complex Name: The West Village	Storeys: 2
Parking Spaces: 112	Site Area (ha/ac): 1.05 / 2.59	# of Units: 49
Address(es): 812-832/1146-1172/1105-1177 Village Green Blvd/West Shore Dr/Upper Village Dr	GFA (m2/sq.ft): 6,552 / 70,531	Units per ha/ac: 47 / 19
		FSI: 0.62
Complex ID: T 1324	Designation: Medium Density	Tenure: PCC-RNTL
Z Area Map: 32	Zoning: RM4-16	# of Townhouse Blocks: 12
Character Area: Central Erin Mills MN	Complex Name: Kimbermount Renaissance Village	Storeys: 2
Parking Spaces: 234	Site Area (ha/ac): 2.31 / 5.70	# of Units: 101
Address(es): 4600,4650,4652,4654,4656,4658,4660 Kimbermount Ave	GFA (m2/sq.ft): 11,562 / 124,459	Units per ha/ac: 44 / 18
		FSI: 0.50

Residential Directory 2015 : Townhouse

Complex ID: T 1330	Designation: Medium Density	Tenure: Freehold
Z Area Map: 44W	Zoning: RM5-27	# of Townhouse Blocks: 1
Character Area: Meadowvale Village NHD	Complex Name: Arrowsmith Village	Storeys: 3
Parking Spaces: 9	Site Area (ha/ac): 0.09 / 0.22	# of Units: 3
Address(es): 627,629,631 Dolly Bird Lane	GFA (m2/sq.ft): 544 / 5,858	Units per ha/ac: 33 / 13
		FSI: 0.60
Complex ID: T 1358	Designation: Medium Density	Tenure: Freehold
Z Area Map: 37W	Zoning: RM5	# of Townhouse Blocks: 2
Character Area: Hurontario NHD	Complex Name:	Storeys: 2
Parking Spaces:	Site Area (ha/ac): 0.24 / 0.59	# of Units: 13
Address(es): 516-542 Steddick Crt	GFA (m2/sq.ft): /	Units per ha/ac: 54 / 22
		FSI:
Complex ID: T 1361	Designation: Low Density I	Tenure: RNTL
Z Area Map: 49E	Zoning: R3	# of Townhouse Blocks: 1
Character Area: Malton NHD	Complex Name:	Storeys: 1
Parking Spaces:	Site Area (ha/ac): 0.11 / 0.28	# of Units: 3
Address(es): 9,11,13 Ripon	GFA (m2/sq.ft): /	Units per ha/ac: 26 / 11
		FSI:
Complex ID: T 1376	Designation: Medium Density	Tenure: PCC
Z Area Map: 38E	Zoning: RM4	# of Townhouse Blocks:
Character Area: East Credit NHD	Complex Name: Sundial Homes(River Run) Ltd	Storeys: 2
Parking Spaces:	Site Area (ha/ac): 1.00 / 2.46	# of Units: 34
Address(es): 5420 Fallingbrook Dr	GFA (m2/sq.ft): 4,233 / 45,566	Units per ha/ac: 34 / 14
		FSI: 0.43
Complex ID: T 1378	Designation: Medium Density	Tenure: Freehold
Z Area Map: 36W	Zoning: RM5-25	# of Townhouse Blocks: 6
Character Area: Hurontario NHD	Complex Name:	Storeys: 3
Parking Spaces: 108	Site Area (ha/ac): 0.84 / 2.07	# of Units: 36
Address(es): 14-53 Andrika Crt	GFA (m2/sq.ft): 6,262 / 67,402	Units per ha/ac: 43 / 17
		FSI: 0.75
Complex ID: T 1379	Designation: Medium Density	Tenure: Freehold
Z Area Map: 44W	Zoning: RM5-23	# of Townhouse Blocks: 11
Character Area: East Credit NHD	Complex Name:	Storeys: 2
Parking Spaces: 152	Site Area (ha/ac): 2.17 / 5.36	# of Units: 76
Address(es): 860-996/815-833/793-823/805/6449 Delgado Dr/Escobar Cres/Cremens Cres/Nolan Rd/Torre Dr	GFA (m2/sq.ft): 11,263 / 121,239	Units per ha/ac: 35 / 14
		FSI: 0.52
Complex ID: T 1380	Designation: High Density	Tenure: PCC
Z Area Map: 6	Zoning: RM9-2	# of Townhouse Blocks: 9
Character Area: Lakeview NHD	Complex Name: The West Village	Storeys: 2
Parking Spaces: 142	Site Area (ha/ac): 1.45 / 3.59	# of Units: 62
Address(es): 1102-1191/728-762 Lower Village Cres/Village Green Blvd	GFA (m2/sq.ft): 8,260 / 88,911	Units per ha/ac: 43 / 17
		FSI: 0.57

Residential Directory 2015 : Townhouse

Complex ID: T 1388	Designation: Medium Density	Tenure: PCC
Z Area Map: 37E	Zoning: RM4-12	# of Townhouse Blocks: 13
Character Area: Hurontario NHD	Complex Name: Woods End	Storeys: 2
Parking Spaces: 190	Site Area (ha/ac): 2.30 / 5.69	# of Units: 82
Address(es): 470 Faith Dr	GFA (m2/sq.ft): 14,438 / 155,414	Units per ha/ac: 36 / 14
		FSI: 0.63
Complex ID: T 1389	Designation: Medium Density	Tenure: PCC-RNTL
Z Area Map: 37W	Zoning: RM4	# of Townhouse Blocks: 11
Character Area: Hurontario NHD	Complex Name: Heartland Village	Storeys: 2
Parking Spaces: 188	Site Area (ha/ac): 1.72 / 4.25	# of Units: 81
Address(es): 669-729 Four Winds Way	GFA (m2/sq.ft): 9,616 / 103,513	Units per ha/ac: 47 / 19
		FSI: 0.56
Complex ID: T 1390	Designation: Medium Density	Tenure: Freehold
Z Area Map: 57	Zoning: RM5-22{2}	# of Townhouse Blocks: 5
Character Area: Churchill Meadows NHD	Complex Name:	Storeys: 2
Parking Spaces:	Site Area (ha/ac): 0.86 / 2.13	# of Units: 32
Address(es): 5950-5978/3008-3016 Winston Churchill Blvd/Britannia Rd W	GFA (m2/sq.ft): 4,800 / 51,670	Units per ha/ac: 37 / 15
		FSI: 0.56
Complex ID: T 1391	Designation: Medium Density	Tenure: PCC
Z Area Map: 37E	Zoning: RM4	# of Townhouse Blocks: 2
Character Area: Hurontario NHD	Complex Name:	Storeys: 3
Parking Spaces: 61	Site Area (ha/ac): 0.56 / 1.38	# of Units: 23
Address(es): 463-485 Bristol Rd W	GFA (m2/sq.ft): 4,728 / 50,889	Units per ha/ac: 41 / 17
		FSI: 0.85
Complex ID: T 1392	Designation: Medium Density	Tenure: Freehold
Z Area Map: 52W	Zoning: RM5-27	# of Townhouse Blocks: 4
Character Area: Meadowvale Village NHD	Complex Name:	Storeys: 2
Parking Spaces:	Site Area (ha/ac): 0.85 / 2.09	# of Units: 34
Address(es): 7399-7471 Magistrate Terr	GFA (m2/sq.ft): 4,852 / 52,226	Units per ha/ac: 40 / 16
		FSI: 0.57
Complex ID: T 1393	Designation: Medium Density	Tenure: Freehold
Z Area Map: 53W	Zoning: RM5-16	# of Townhouse Blocks: 8
Character Area: Meadowvale Village NHD	Complex Name:	Storeys: 2
Parking Spaces:	Site Area (ha/ac): 1.65 / 4.08	# of Units: 42
Address(es): 1618-1702 Casablanca Cir	GFA (m2/sq.ft): 6,431 / 69,224	Units per ha/ac: 25 / 10
		FSI: 0.39
Complex ID: T 1398	Designation: Medium Density	Tenure: PCC
Z Area Map: 37W	Zoning: RM4	# of Townhouse Blocks: 13
Character Area: Hurontario NHD	Complex Name: Heartland Village	Storeys: 2
Parking Spaces: 210	Site Area (ha/ac): 2.33 / 5.76	# of Units: 91
Address(es): 720 Avonwick Ave	GFA (m2/sq.ft): 10,764 / 115,866	Units per ha/ac: 39 / 16
		FSI: 0.46

Residential Directory 2015 : Townhouse

Complex ID: T 1399	Designation: Medium Density	Tenure: Freehold
Z Area Map: 39E	Zoning: RM5-35	# of Townhouse Blocks: 2
Character Area: Streetsville CN	Complex Name:	Storeys: 2
Parking Spaces: 42	Site Area (ha/ac): 0.30 / 0.74	# of Units: 14
Address(es): 1-14 James St	GFA (m2/sq.ft): 1,670 / 17,981	Units per ha/ac: 47 / 19
		FSI: 0.56
Complex ID: T 1401	Designation: Medium Density	Tenure: PCC
Z Area Map: 7	Zoning: RM4-19	# of Townhouse Blocks: 22
Character Area: Port Credit CN	Complex Name: Port Credit Village	Storeys: 3
Parking Spaces: 567	Site Area (ha/ac): 4.43 / 10.94	# of Units: 167
Address(es): 8-159/110-144/1-113 St. Lawrence Dr/Waterfront Dr/Compass Way	GFA (m2/sq.ft): 39,348 / 423,555	Units per ha/ac: 38 / 15
		FSI: 0.89
Complex ID: T 1420	Designation: Medium Density	Tenure: Freehold
Z Area Map: 57	Zoning: RM5-22{3}	# of Townhouse Blocks: 1
Character Area: Churchill Meadows NHD	Complex Name:	Storeys: 3
Parking Spaces: 12	Site Area (ha/ac): 0.15 / 0.38	# of Units: 6
Address(es): 5855-5865 Tenth Line West	GFA (m2/sq.ft): 1,116 / 12,013	Units per ha/ac: 39 / 16
		FSI: 0.72
Complex ID: T 1421	Designation: Medium Density	Tenure: Freehold
Z Area Map: 57	Zoning: RM5-22{4}	# of Townhouse Blocks: 5
Character Area: Churchill Meadows NHD	Complex Name:	Storeys: 2
Parking Spaces: 66	Site Area (ha/ac): 0.86 / 2.13	# of Units: 31
Address(es): 3225-3249/5952-5980/3218-3226 Equestrian Cres/Tenth Line West/Britannia Rd W	GFA (m2/sq.ft): 4,685 / 50,433	Units per ha/ac: 36 / 15
		FSI: 0.54
Complex ID: T 1423	Designation: Medium Density	Tenure: PCC
Z Area Map: 39E	Zoning: RM4-9	# of Townhouse Blocks: 25
Character Area: Central Erin Mills NHD	Complex Name:	Storeys: 2
Parking Spaces: 418	Site Area (ha/ac): 4.38 / 10.82	# of Units: 181
Address(es): 5260 McFarren Blvd	GFA (m2/sq.ft): 28,226 / 303,837	Units per ha/ac: 41 / 17
		FSI: 0.64
Complex ID: T 1424	Designation: Medium Density	Tenure: PCC
Z Area Map: 22	Zoning: RM4-1	# of Townhouse Blocks: 7
Character Area: Cooksville NHD (West)	Complex Name:	Storeys: 3
Parking Spaces: 111	Site Area (ha/ac): 0.97 / 2.41	# of Units: 48
Address(es): 280 Hillcrest Ave	GFA (m2/sq.ft): 7,171 / 77,194	Units per ha/ac: 49 / 20
		FSI: 0.74
Complex ID: T 1425	Designation: Medium Density	Tenure: Freehold
Z Area Map: 38E	Zoning: RM5-19	# of Townhouse Blocks: 1
Character Area: East Credit NHD	Complex Name:	Storeys: 2
Parking Spaces: 16	Site Area (ha/ac): 0.10 / 0.24	# of Units: 4
Address(es): 5019-5025 East Mill Rd	GFA (m2/sq.ft): 679 / 7,307	Units per ha/ac: 41 / 17
		FSI: 0.69

Residential Directory 2015 : Townhouse

Complex ID: T 1427	Designation: Low Density II	Tenure: Freehold
Z Area Map: 44W	Zoning: RM5-27	# of Townhouse Blocks: 7
Character Area: Meadowvale Village NHD	Complex Name:	Storeys: 2
Parking Spaces: 108	Site Area (ha/ac): 1.01 / 2.48	# of Units: 36
Address(es): 6507-6585/6455,6456 Skipper Way/Rallymaster Hts	GFA (m2/sq.ft): 5,096 / 54,858	Units per ha/ac: 36 / 14
		FSI: 0.51
Complex ID: T 1429	Designation: Medium Density	Tenure: PCC-RNTL
Z Area Map: 39W	Zoning: RM4-17	# of Townhouse Blocks: 15
Character Area: Central Erin Mills MN	Complex Name:	Storeys: 2
Parking Spaces: 316	Site Area (ha/ac): 2.90 / 7.18	# of Units: 135
Address(es): 2900/5142-5198 Rio Crt/Plantation Pl	GFA (m2/sq.ft): 16,001 / 172,236	Units per ha/ac: 46 / 19
		FSI: 0.55
Complex ID: T 1431	Designation: Medium Density	Tenure: PCC
Z Area Map: 52W	Zoning: RM4-15	# of Townhouse Blocks: 9
Character Area: Meadowvale Village NHD	Complex Name: Symphony Manors	Storeys: 3
Parking Spaces: 141	Site Area (ha/ac): 1.94 / 4.80	# of Units: 60
Address(es): 7385 Magistrate Terr	GFA (m2/sq.ft): 9,156 / 98,560	Units per ha/ac: 31 / 12
		FSI: 0.47
Complex ID: T 1433	Designation: Medium Density	Tenure: Freehold
Z Area Map: 57	Zoning: RM5-21	# of Townhouse Blocks: 7
Character Area: Churchill Meadows NHD	Complex Name:	Storeys: 2
Parking Spaces: 104	Site Area (ha/ac): 1.15 / 2.83	# of Units: 52
Address(es): 3039-3095/3069-3083 Wigglesworth Cres/Hawktail Cres	GFA (m2/sq.ft): 7,898 / 85,014	Units per ha/ac: 45 / 18
		FSI: 0.69
Complex ID: T 1434	Designation: Medium Density	Tenure: Freehold
Z Area Map: 44W	Zoning: RM5-30	# of Townhouse Blocks: 13
Character Area: Meadowvale Village NHD	Complex Name:	Storeys: 3
Parking Spaces: 170	Site Area (ha/ac): 2.15 / 5.31	# of Units: 85
Address(es): 6538-6646/6559-6645 Opera Glass Cres/Jazzy Mews	GFA (m2/sq.ft): 13,712 / 147,603	Units per ha/ac: 40 / 16
		FSI: 0.64
Complex ID: T 1436	Designation: Medium Density	Tenure: PCC
Z Area Map: 38E	Zoning: RM4	# of Townhouse Blocks: 18
Character Area: East Credit NHD	Complex Name: Creditview Country Club	Storeys: 3
Parking Spaces: 283	Site Area (ha/ac): 2.89 / 7.13	# of Units: 125
Address(es): 5980 Whitehorn Ave	GFA (m2/sq.ft): 20,138 / 216,765	Units per ha/ac: 43 / 18
		FSI: 0.70
Complex ID: T 1438	Designation: Medium Density	Tenure: PCC
Z Area Map: 18	Zoning: RM4-28	# of Townhouse Blocks: 2
Character Area: Sheridan NHD	Complex Name: Sheridan Lane	Storeys: 2
Parking Spaces: 31	Site Area (ha/ac): 0.35 / 0.86	# of Units: 14
Address(es): 2401 Fifth Line West	GFA (m2/sq.ft): 2,087 / 22,470	Units per ha/ac: 40 / 16
		FSI: 0.60

Residential Directory 2015 : Townhouse

Complex ID: T 1439	Designation: Low Density II	Tenure: Freehold
Z Area Map: 38W	Zoning: RM5-33	# of Townhouse Blocks: 1
Character Area: Streetsville NHD	Complex Name:	Storeys: 3
Parking Spaces: 20	Site Area (ha/ac): 0.13 / 0.32	# of Units: 5
Address(es): 231-239 Church St	GFA (m2/sq.ft): 931 / 10,023	Units per ha/ac: 39 / 16
		FSI: 0.73
Complex ID: T 1440	Designation: Medium Density	Tenure: Freehold
Z Area Map: 57	Zoning: RM5-21	# of Townhouse Blocks: 12
Character Area: Churchill Meadows NHD	Complex Name:	Storeys: 3
Parking Spaces:	Site Area (ha/ac): 1.82 / 4.51	# of Units: 85
Address(es): 3033-3146 Turbine Cres	GFA (m2/sq.ft): 11,888 / 127,970	Units per ha/ac: 47 / 19
		FSI: 0.65
Complex ID: T 1442	Designation: Medium Density	Tenure: PCC
Z Area Map: 28	Zoning: RM4	# of Townhouse Blocks: 18
Character Area: Uptown MN	Complex Name:	Storeys: 3
Parking Spaces: 332	Site Area (ha/ac): 3.22 / 7.95	# of Units: 144
Address(es): 159-183/4950 Trudeau Ave/Albina Way	GFA (m2/sq.ft): 21,095 / 227,075	Units per ha/ac: 45 / 18
		FSI: 0.66
Complex ID: T 1443	Designation: Medium Density	Tenure: PCC
Z Area Map: 38W	Zoning: RM4-21	# of Townhouse Blocks: 5
Character Area: Streetsville NHD	Complex Name: Trinity Falls	Storeys: 3
Parking Spaces: 52	Site Area (ha/ac): 0.71 / 1.76	# of Units: 22
Address(es): 19-29/85 Ellen St/Church St	GFA (m2/sq.ft): 4,890 / 52,633	Units per ha/ac: 31 / 12
		FSI: 0.69
Complex ID: T 1444	Designation: Medium Density	Tenure: Freehold
Z Area Map: 57	Zoning: RM5-22{3}	# of Townhouse Blocks: 4
Character Area: Churchill Meadows NHD	Complex Name:	Storeys: 3
Parking Spaces: 52	Site Area (ha/ac): 0.67 / 1.65	# of Units: 26
Address(es): 5771-5845 Tenth Line West	GFA (m2/sq.ft): 4,896 / 52,700	Units per ha/ac: 39 / 16
		FSI: 0.73
Complex ID: T 1445	Designation: Medium Density	Tenure: PCC-RNTL
Z Area Map: 29	Zoning: RM4-7	# of Townhouse Blocks: 10
Character Area: Hurontario NHD	Complex Name: Huntington Ridge	Storeys: 2
Parking Spaces: 213	Site Area (ha/ac): 2.15 / 5.30	# of Units: 94
Address(es): 651-675/4540-4546 Huntington Ridge Dr/Guildwood Way	GFA (m2/sq.ft): 10,860 / 116,904	Units per ha/ac: 44 / 18
		FSI: 0.51
Complex ID: T 1447	Designation: Medium Density	Tenure: PCC
Z Area Map: 16	Zoning: RM4	# of Townhouse Blocks: 15
Character Area: Erindale NHD	Complex Name: Dundas Village	Storeys: 3
Parking Spaces: 204	Site Area (ha/ac): 1.85 / 4.56	# of Units: 87
Address(es): 1128,1152 Dundas St W	GFA (m2/sq.ft): 13,093 / 140,940	Units per ha/ac: 47 / 19
		FSI: 0.71

Residential Directory 2015 : Townhouse

Complex ID: T 1451 Z Area Map: 58 Character Area: Churchill Meadows NHD Parking Spaces: 502 Address(es): 3315-3625/3328-3578/4950,4988,4989/4990,4991/4992,4949-4997 Southwick St/Eglinton Ave W/Sebastian Dr/Middlesex Gate/Long Acre Dr	Designation: Medium Density Zoning: RM5-21 Complex Name: Site Area (ha/ac): 5.78 / 14.27 GFA (m2/sq.ft): 40,370 / 434,553	Tenure: Freehold # of Townhouse Blocks: 34 Storeys: 3 # of Units: 251 Units per ha/ac: 43 / 18 FSI: 0.70
Complex ID: T 1453 Z Area Map: 28 Character Area: Hurontario NHD Parking Spaces: 306 Address(es): 4720-4939/4837-4887/201-219 James Austin Dr/Vienna Crt/Trudeau Ave	Designation: Low Density II Zoning: RM5-24 Complex Name: Site Area (ha/ac): 3.90 / 9.64 GFA (m2/sq.ft): 23,705 / 255,165	Tenure: Freehold # of Townhouse Blocks: 20 Storeys: 2 # of Units: 153 Units per ha/ac: 39 / 16 FSI: 0.61
Complex ID: T 1454 Z Area Map: 45E Character Area: East Credit NHD Parking Spaces: Address(es): 6035-6125/6079-6176/1025-1029/6069-6156/6016-6060 Coxswain Cres/Rowers Cres/Swift Lane/Windfleet Cres/Silken Laumann Way	Designation: Medium Density Zoning: RM5 Complex Name: Site Area (ha/ac): 5.20 / 12.85 GFA (m2/sq.ft): 32,921 / 354,374	Tenure: Freehold # of Townhouse Blocks: 36 Storeys: 2 # of Units: 243 Units per ha/ac: 47 / 19 FSI: 0.63
Complex ID: T 1455 Z Area Map: 58 Character Area: Churchill Meadows NHD Parking Spaces: 208 Address(es): 3146-3480 Angel Pass Dr	Designation: Medium Density Zoning: RM5-37 Complex Name: Site Area (ha/ac): 2.75 / 6.79 GFA (m2/sq.ft): 14,742 / 158,690	Tenure: Freehold # of Townhouse Blocks: 14 Storeys: # of Units: 104 Units per ha/ac: 38 / 15 FSI: 0.54
Complex ID: T 1456 Z Area Map: 29 Character Area: Hurontario NHD Parking Spaces: 133 Address(es): 4620 Guildwood Way	Designation: High Density Zoning: RA1-20 Complex Name: Site Area (ha/ac): 1.04 / 2.58 GFA (m2/sq.ft): 6,484 / 69,796	Tenure: PCC # of Townhouse Blocks: 4 Storeys: 3 # of Units: 92 Units per ha/ac: 88 / 36 FSI: 0.62
Complex ID: T 1458 Z Area Map: 58 Character Area: Churchill Meadows NHD Parking Spaces: Address(es): 3035 Artesian Dr	Designation: Medium Density Zoning: RM4-18 Complex Name: Site Area (ha/ac): 2.27 / 5.61 GFA (m2/sq.ft): 11,479 / 123,560	Tenure: PCC-RNTL # of Townhouse Blocks: 12 Storeys: 2 # of Units: 93 Units per ha/ac: 41 / 17 FSI: 0.51

Residential Directory 2015 : Townhouse

Complex ID: T 1459	Designation: Medium Density	Tenure: PCC
Z Area Map: 52W	Zoning: RM4	# of Townhouse Blocks: 12
Character Area: Meadowvale Village NHD	Complex Name:	Storeys: 2
Parking Spaces: 160	Site Area (ha/ac): 2.15 / 5.31	# of Units: 69
Address(es): 770 Othello Crt	GFA (m2/sq.ft): 9,654 / 103,918	Units per ha/ac: 32 / 13
		FSI: 0.45
Complex ID: T 1461	Designation: Medium Density	Tenure: PCC
Z Area Map: 22	Zoning: RM4-52	# of Townhouse Blocks: 6
Character Area: Cooksville NHD (West)	Complex Name:	Storeys:
Parking Spaces: 96	Site Area (ha/ac): 1.00 / 2.47	# of Units: 47
Address(es): 3223,3251/3150-3190 Parkerhill Rd/Pinto Pl	GFA (m2/sq.ft): 6,871 / 73,960	Units per ha/ac: 47 / 19
		FSI: 0.69
Complex ID: T 1462	Designation: Medium Density	Tenure: PCC
Z Area Map: 44W	Zoning: RM4	# of Townhouse Blocks: 21
Character Area: Meadowvale Village NHD	Complex Name: Laurelwood Chase	Storeys: 3
Parking Spaces: 314	Site Area (ha/ac): 3.95 / 9.77	# of Units: 136
Address(es): 520,525 Novo Star Dr	GFA (m2/sq.ft): 19,585 / 210,822	Units per ha/ac: 34 / 14
		FSI: 0.50
Complex ID: T 1464	Designation: Medium Density	Tenure: PCC
Z Area Map: 44W	Zoning: RM4	# of Townhouse Blocks: 18
Character Area: Meadowvale Village NHD	Complex Name: Laurelwood Gardens	Storeys: 2
Parking Spaces: 253	Site Area (ha/ac): 3.28 / 8.10	# of Units: 106
Address(es): 6379-6399 Spinnaker Cir	GFA (m2/sq.ft): 14,726 / 158,514	Units per ha/ac: 32 / 13
		FSI: 0.45
Complex ID: T 1466	Designation: Medium Density	Tenure: PCC
Z Area Map: 21	Zoning: RM4	# of Townhouse Blocks: 10
Character Area: Cooksville NHD (East)	Complex Name:	Storeys: 4
Parking Spaces: 324	Site Area (ha/ac): 3.10 / 7.65	# of Units: 144
Address(es): 435 Hensall Cir	GFA (m2/sq.ft): 22,147 / 238,395	Units per ha/ac: 47 / 19
		FSI: 0.72
Complex ID: T 1467	Designation: Medium Density	Tenure: Freehold-Common El
Z Area Map: 27	Zoning: RM6-5	# of Townhouse Blocks: 13
Character Area: Rathwood NHD	Complex Name: Stone Manor	Storeys: 3
Parking Spaces: 221	Site Area (ha/ac): 2.10 / 5.18	# of Units: 98
Address(es): 4222 Dixie Rd	GFA (m2/sq.ft): 13,891 / 149,529	Units per ha/ac: 47 / 19
		FSI: 0.66
Complex ID: T 1468	Designation: Medium Density	Tenure: PCC
Z Area Map: 7	Zoning: RM4-38	# of Townhouse Blocks: 6
Character Area: Mineola NHD	Complex Name:	Storeys: 3
Parking Spaces: 120	Site Area (ha/ac): 1.59 / 3.92	# of Units: 52
Address(es): 1130 Cawthra Rd	GFA (m2/sq.ft): 11,125 / 119,752	Units per ha/ac: 33 / 13
		FSI: 0.70

Residential Directory 2015 : Townhouse

Complex ID: T 1469	Designation: Medium Density	Tenure: PCC
Z Area Map: 22	Zoning: RM4-32	# of Townhouse Blocks: 30
Character Area: Cooksville NHD (West)	Complex Name: Pennylane	Storeys: 3
Parking Spaces: 516	Site Area (ha/ac): 4.52 / 11.17	# of Units: 221
Address(es): 3030,3044,3045,3046,3050,3052 Breakwater Crt	GFA (m2/sq.ft): 30,553 / 328,876	Units per ha/ac: 49 / 20
		FSI: 0.68
Complex ID: T 1471	Designation: Medium Density	Tenure: PCC
Z Area Map: 24	Zoning: RM4	# of Townhouse Blocks: 2
Character Area: Erin Mills NHD	Complex Name: Manor Gates In Sawmill Valley	Storeys: 3
Parking Spaces:	Site Area (ha/ac): 0.77 / 1.90	# of Units: 16
Address(es): 1915 Broad Hollow Gate	GFA (m2/sq.ft): 3,823 / 41,155	Units per ha/ac: 21 / 8
		FSI: 0.50
Complex ID: T 1472	Designation: Medium Density	Tenure: Freehold
Z Area Map: 57	Zoning: RM5-42{1}	# of Townhouse Blocks: 4
Character Area: Churchill Meadows NHD	Complex Name:	Storeys: 3
Parking Spaces: 50	Site Area (ha/ac): 0.64 / 1.59	# of Units: 25
Address(es): 5175-5233 Preservation Cir	GFA (m2/sq.ft): 4,823 / 51,913	Units per ha/ac: 39 / 16
		FSI: 0.75
Complex ID: T 1473	Designation: Medium Density	Tenure: Freehold
Z Area Map: 57	Zoning: RM5-37	# of Townhouse Blocks: 3
Character Area: Churchill Meadows NHD	Complex Name:	Storeys: 3
Parking Spaces: 38	Site Area (ha/ac): 0.47 / 1.16	# of Units: 19
Address(es): 3252-3298 Flagstone Dr	GFA (m2/sq.ft): 3,463 / 37,279	Units per ha/ac: 41 / 16
		FSI: 0.74
Complex ID: T 1475	Designation: Medium Density	Tenure: Freehold
Z Area Map: 57	Zoning: RM5-41{2}	# of Townhouse Blocks: 6
Character Area: Churchill Meadows NHD	Complex Name:	Storeys: 3
Parking Spaces: 92	Site Area (ha/ac): 1.15 / 2.84	# of Units: 46
Address(es): 3453-3559 Eglinton Ave W	GFA (m2/sq.ft): 7,074 / 76,151	Units per ha/ac: 40 / 16
		FSI: 0.62
Complex ID: T 1479	Designation: Medium Density	Tenure: PCC
Z Area Map: 39E	Zoning: RM4-43	# of Townhouse Blocks: 12
Character Area: Streetsville NHD	Complex Name:	Storeys:
Parking Spaces: 188	Site Area (ha/ac): 1.83 / 4.51	# of Units: 81
Address(es): 86-100 Joymar Dr	GFA (m2/sq.ft): 10,235 / 110,168	Units per ha/ac: 44 / 18
		FSI: 0.56
Complex ID: T 1480	Designation: Low Density II	Tenure: Freehold
Z Area Map: 36W	Zoning: RM5	# of Townhouse Blocks: 1
Character Area: Hurontario NHD	Complex Name:	Storeys: 3
Parking Spaces: 6	Site Area (ha/ac): 0.08 / 0.19	# of Units: 3
Address(es): 5206,5208,5210 Thornwood Dr	GFA (m2/sq.ft): 466 / 5,012	Units per ha/ac: 39 / 16
		FSI: 0.61

Residential Directory 2015 : Townhouse

Complex ID: T 1483	Designation: Medium Density	Tenure: PCC
Z Area Map: 57	Zoning: RM4-33	# of Townhouse Blocks: 14
Character Area: Churchill Meadows NHD	Complex Name: Picket Fences	Storeys:
Parking Spaces: 225	Site Area (ha/ac): 2.36 / 5.84	# of Units: 100
Address(es): 3150 Erin Centre Blvd	GFA (m2/sq.ft): 13,854 / 149,131	Units per ha/ac: 42 / 17
		FSI: 0.59
Complex ID: T 1485	Designation: Low Density II	Tenure: PCC
Z Area Map: 45E	Zoning: RM4-39	# of Townhouse Blocks: 6
Character Area: Streetsville NHD	Complex Name: River Gate	Storeys: 1
Parking Spaces:	Site Area (ha/ac): 1.29 / 3.19	# of Units: 21
Address(es): 6430-6436,6447-6481 Rivergate Pl	GFA (m2/sq.ft): 2,924 / 31,475	Units per ha/ac: 16 / 7
		FSI: 0.23
Complex ID: T 1486	Designation: Medium Density	Tenure: PCC
Z Area Map: 52W	Zoning: RM4	# of Townhouse Blocks: 31
Character Area: Meadowvale Village NHD	Complex Name: Townwood Homes	Storeys: 2
Parking Spaces: 414	Site Area (ha/ac): 7.01 / 17.32	# of Units: 179
Address(es): 7360 Zinnia Pl	GFA (m2/sq.ft): 24,753 / 266,447	Units per ha/ac: 26 / 10
		FSI: 0.35
Complex ID: T 1487	Designation: Medium Density	Tenure: PCC
Z Area Map: 7	Zoning: RM4-34	# of Townhouse Blocks: 9
Character Area: Port Credit CN	Complex Name:	Storeys: 3
Parking Spaces: 113	Site Area (ha/ac): 1.05 / 2.61	# of Units: 50
Address(es): 100-130/34-60 Park St E/Rosewood Ave	GFA (m2/sq.ft): 8,569 / 92,241	Units per ha/ac: 47 / 19
		FSI: 0.81
Complex ID: T 1488	Designation: Medium Density	Tenure: Freehold-Common El
Z Area Map: 40E	Zoning: RM6-6	# of Townhouse Blocks: 20
Character Area: Malton NHD	Complex Name:	Storeys: 3
Parking Spaces: 306	Site Area (ha/ac): 3.19 / 7.89	# of Units: 135
Address(es): 7035 Rexwood Rd	GFA (m2/sq.ft): 19,896 / 214,161	Units per ha/ac: 42 / 17
		FSI: 0.62
Complex ID: T 1493	Designation: Medium Density	Tenure: Freehold-Common El
Z Area Map: 55	Zoning: RM6-2	# of Townhouse Blocks: 33
Character Area: Lisgar NHD	Complex Name:	Storeys: 3
Parking Spaces: 531	Site Area (ha/ac): 4.49 / 11.09	# of Units: 236
Address(es): 3215-3452/7087-7133/7184-7230/7053-7163 Redpath Cir/Chatham Crt/Deanlee Crt/Fairmeadow Cres	GFA (m2/sq.ft): 34,728 / 373,819	Units per ha/ac: 53 / 21
		FSI: 0.77
Complex ID: T 1494	Designation: Medium Density	Tenure: Freehold
Z Area Map: 57	Zoning: RM5-37	# of Townhouse Blocks: 22
Character Area: Churchill Meadows NHD	Complex Name:	Storeys: 2
Parking Spaces: 312	Site Area (ha/ac): 3.79 / 9.37	# of Units: 156
Address(es): 3709-3771/3938-3999/5010/5010-5060/3883-3941 Nightstar Dr/Stardust Dr/Churchill Meadows Blvd/Intrepid Dr/Eglinton Ave W	GFA (m2/sq.ft): 22,628 / 243,577	Units per ha/ac: 41 / 17
		FSI: 0.60

Residential Directory 2015 : Townhouse

Complex ID: T 1495	Designation: Medium Density	Tenure: Freehold
Z Area Map: 57	Zoning: RM5-42{3}	# of Townhouse Blocks: 11
Character Area: Churchill Meadows NHD	Complex Name:	Storeys: 3
Parking Spaces: 172	Site Area (ha/ac): 2.15 / 5.32	# of Units: 86
Address(es): 3329-3417/5015/5014/3106-3200 Eglinton Ave W/Tenth Line West/Dubonet Dr/Eclipse Ave	GFA (m2/sq.ft): 15,454 / 166,351	Units per ha/ac: 40 / 16
Complex ID: T 1496	Designation: Medium Density	Tenure: PCC
Z Area Map: 45E	Zoning: RM4-27	# of Townhouse Blocks: 13
Character Area: East Credit NHD	Complex Name:	Storeys: 2
Parking Spaces: 181	Site Area (ha/ac): 2.64 / 6.52	# of Units: 78
Address(es): 6035 Bidwell Tr	GFA (m2/sq.ft): 12,015 / 129,336	Units per ha/ac: 30 / 12
Complex ID: T 1497	Designation: Medium Density	Tenure: PCC
Z Area Map: 19	Zoning: RM4-51	# of Townhouse Blocks: 3
Character Area: Applewood NHD	Complex Name:	Storeys: 3
Parking Spaces:	Site Area (ha/ac): 0.39 / 0.95	# of Units: 23
Address(es): 3071 Treadwells Dr	GFA (m2/sq.ft): 3,792 / 40,822	Units per ha/ac: 60 / 24
Complex ID: T 1498	Designation: High Density	Tenure: PCC
Z Area Map: 22	Zoning: RA2-19	# of Townhouse Blocks: 23
Character Area: Cooksville NHD (West)	Complex Name:	Storeys: 3
Parking Spaces: 725	Site Area (ha/ac): 3.33 / 8.22	# of Units: 336
Address(es): 700-794/560-648/3019-3031/555- 645/3020-3038 Neighbourhood Cir/Shoreline Dr/Elmcreek Rd/Dundas St W/Clayhill Rd	GFA (m2/sq.ft): 38,295 / 412,215	Units per ha/ac: 10 / 41
Complex ID: T 1499	Designation: High Density	Tenure: PCC
Z Area Map: 58	Zoning: RA2-29	# of Townhouse Blocks: 24
Character Area: Churchill Meadows NHD	Complex Name:	Storeys: 3
Parking Spaces: 499	Site Area (ha/ac): 4.62 / 11.42	# of Units: 354
Address(es): 4965-4985/3046-3108/4950-4970/4855- 4869 Southampton Dr/Eglinton Ave W/Winston Churchill Blvd/Half Moon Gro	GFA (m2/sq.ft): 29,467 / 317,188	Units per ha/ac: 77 / 31
Complex ID: T 1500	Designation: Medium Density	Tenure: Freehold
Z Area Map: 36W	Zoning: RM4-1	# of Townhouse Blocks: 6
Character Area: Hurontario NHD	Complex Name:	Storeys: 2
Parking Spaces: 64	Site Area (ha/ac): 1.20 / 2.96	# of Units: 32
Address(es): 30-50,61-69/5247-5272 Breton Ave/Pedalina Dr	GFA (m2/sq.ft): 5,558 / 59,833	Units per ha/ac: 27 / 11
		FSI: 0.46

Residential Directory 2015 : Townhouse

Complex ID: T 1501	Designation: Medium Density	Tenure: PCC
Z Area Map: 57	Zoning: RM4-42	# of Townhouse Blocks: 9
Character Area: Churchill Meadows NHD	Complex Name:	Storeys: 2
Parking Spaces: 119	Site Area (ha/ac): 1.31 / 3.24	# of Units: 52
Address(es): 3950 Erin Centre Blvd	GFA (m2/sq.ft): 8,283 / 89,156	Units per ha/ac: 40 / 16
		FSI: 0.63
Complex ID: T 1503	Designation: Low Density II	Tenure: PCC
Z Area Map: 6	Zoning: RM4-56	# of Townhouse Blocks: 6
Character Area: Lakeview NHD	Complex Name:	Storeys: 2
Parking Spaces: 78	Site Area (ha/ac): 0.99 / 2.45	# of Units: 30
Address(es): 1633 Northmount Ave	GFA (m2/sq.ft): 5,339 / 57,472	Units per ha/ac: 30 / 12
		FSI: 0.54
Complex ID: T 1504	Designation: Medium Density	Tenure: Freehold
Z Area Map: 57	Zoning: RM5-43	# of Townhouse Blocks: 2
Character Area: Churchill Meadows NHD	Complex Name:	Storeys: 2
Parking Spaces: 22	Site Area (ha/ac): 0.26 / 0.64	# of Units: 11
Address(es): 3731-3770 Bloomington Cres	GFA (m2/sq.ft): 1,662 / 17,895	Units per ha/ac: 43 / 17
		FSI: 0.65
Complex ID: T 1508	Designation: High Density	Tenure: PCC
Z Area Map: 57	Zoning: RA2-39	# of Townhouse Blocks: 9
Character Area: Churchill Meadows NHD	Complex Name:	Storeys: 3
Parking Spaces: 223	Site Area (ha/ac): 2.11 / 5.21	# of Units: 158
Address(es): 5025,5035/3975,3985/5050 Ninth Line/Eglinton Ave W/Intrepid Dr	GFA (m2/sq.ft): 13,965 / 150,323	Units per ha/ac: 75 / 30
		FSI: 0.66
Complex ID: T 1510	Designation: Medium Density	Tenure: PCC
Z Area Map: 57	Zoning: RM4-33	# of Townhouse Blocks: 17
Character Area: Churchill Meadows NHD	Complex Name:	Storeys:
Parking Spaces: 247	Site Area (ha/ac): 2.76 / 6.82	# of Units: 107
Address(es): 5255 Palmetto Pl	GFA (m2/sq.ft): 14,930 / 160,711	Units per ha/ac: 39 / 16
		FSI: 0.54
Complex ID: T 1511	Designation: Medium Density	Tenure: Freehold
Z Area Map: 57	Zoning: RM5-37	# of Townhouse Blocks: 5
Character Area: Churchill Meadows NHD	Complex Name:	Storeys:
Parking Spaces:	Site Area (ha/ac): 0.90 / 2.21	# of Units: 40
Address(es): 5261-5309 Palmetto Pl	GFA (m2/sq.ft): 5,919 / 63,714	Units per ha/ac: 45 / 18
		FSI: 0.66
Complex ID: T 1512	Designation: Medium Density	Tenure: Freehold
Z Area Map: 57	Zoning: RM5-37	# of Townhouse Blocks: 3
Character Area: Churchill Meadows NHD	Complex Name:	Storeys: 2
Parking Spaces:	Site Area (ha/ac): 0.52 / 1.30	# of Units: 22
Address(es): 3122-3132,3136-3148,3151-3167, Cabano Cres	GFA (m2/sq.ft): 3,250 / 34,987	Units per ha/ac: 42 / 17
		FSI: 0.62

Residential Directory 2015 : Townhouse

Complex ID: T 1513	Designation: Medium Density	Tenure: PCC
Z Area Map: 32	Zoning: RM4-60	# of Townhouse Blocks: 2
Character Area: South Common CN	Complex Name:	Storeys: 3
Parking Spaces: 23	Site Area (ha/ac): 0.34 / 0.83	# of Units: 10
Address(es): 4009-4021/2635-2639 Glen Erin Dr/Rogers Rd	GFA (m2/sq.ft): 2,149 / 23,132	Units per ha/ac: 30 / 12
		FSI: 0.64
Complex ID: T 1514	Designation: Medium Density	Tenure: PCC
Z Area Map: 25	Zoning: RM4-55	# of Townhouse Blocks: 3
Character Area: Erin Mills NHD	Complex Name:	Storeys:
Parking Spaces: 31	Site Area (ha/ac): 0.40 / 0.98	# of Units: 13
Address(es): 3040 Fifth Line West	GFA (m2/sq.ft): 1,927 / 20,745	Units per ha/ac: 33 / 13
		FSI: 0.49
Complex ID: T 1516	Designation: Medium Density	Tenure: PCC
Z Area Map: 38E	Zoning: RM4-45	# of Townhouse Blocks: 6
Character Area: East Credit NHD	Complex Name:	Storeys: 2
Parking Spaces: 90	Site Area (ha/ac): 0.96 / 2.37	# of Units: 39
Address(es): 1015 Galesway Blvd	GFA (m2/sq.ft): 5,580 / 60,066	Units per ha/ac: 41 / 16
		FSI: 0.58
Complex ID: T 1517	Designation: Medium Density	Tenure: PCC
Z Area Map: 15	Zoning: RM4-62	# of Townhouse Blocks: 5
Character Area: Cooksville NHD (West)	Complex Name:	Storeys: 3
Parking Spaces: 83	Site Area (ha/ac): 0.86 / 2.13	# of Units: 36
Address(es): 230 Paisley Blvd W	GFA (m2/sq.ft): 5,387 / 57,986	Units per ha/ac: 42 / 17
		FSI: 0.62
Complex ID: T 1520	Designation: Medium Density	Tenure: Freehold-Common El
Z Area Map: 37W	Zoning: RM6-1	# of Townhouse Blocks: 18
Character Area: Hurontario NHD	Complex Name:	Storeys: 3
Parking Spaces:	Site Area (ha/ac): 3.71 / 9.17	# of Units: 133
Address(es): 5749-5845/5633-5757/713-730/729-746 Tiz Rd/Retreat St/Horning St/Maxman St	GFA (m2/sq.ft): 23,031 / 247,913	Units per ha/ac: 36 / 15
		FSI: 0.62
Complex ID: T 1521	Designation: High Density	Tenure: Freehold
Z Area Map: 57	Zoning: RM5-46	# of Townhouse Blocks: 13
Character Area: Churchill Meadows NHD	Complex Name:	Storeys:
Parking Spaces:	Site Area (ha/ac): 1.73 / 4.27	# of Units: 81
Address(es): 5512-5552/5502-5598 Tenth Line West/Waterwind Cres	GFA (m2/sq.ft): 12,588 / 135,501	Units per ha/ac: 47 / 19
		FSI: 0.73
Complex ID: T 1523	Designation: Medium Density	Tenure: Freehold-Common El
Z Area Map: 38E	Zoning: RM6-3	# of Townhouse Blocks: 7
Character Area: East Credit NHD	Complex Name:	Storeys: 3
Parking Spaces: 101	Site Area (ha/ac): 0.96 / 2.37	# of Units: 42
Address(es): 1048-1097/5037-5047 Felicity Cres/Warwickshire Way	GFA (m2/sq.ft): 7,022 / 75,591	Units per ha/ac: 44 / 18
		FSI: 0.73

Residential Directory 2015 : Townhouse

Complex ID: T 1524	Designation: Medium Density	Tenure: PCC
Z Area Map: 56	Zoning: RM4-50	# of Townhouse Blocks: 1
Character Area: Lisgar NHD	Complex Name:	Storeys: 3
Parking Spaces: 23	Site Area (ha/ac): 0.26 / 0.64	# of Units: 10
Address(es): 6995 Glory Crt	GFA (m2/sq.ft): 1,915 / 20,612	Units per ha/ac: 39 / 16
		FSI: 0.74
Complex ID: T 1525	Designation: Medium Density	Tenure: PCC
Z Area Map: 9	Zoning: RM4-46	# of Townhouse Blocks: 1
Character Area: Clarkson - Lorne Park NHD	Complex Name:	Storeys:
Parking Spaces: 23	Site Area (ha/ac): 0.22 / 0.55	# of Units: 6
Address(es): 1001-1011 Lorne Park Rd	GFA (m2/sq.ft): 984 / 10,592	Units per ha/ac: 27 / 11
		FSI: 0.45
Complex ID: T 1526	Designation: Downtown Mixed Use	Tenure: PCC
Z Area Map: 28	Zoning: CC3-1	# of Townhouse Blocks: 12
Character Area: DT Core	Complex Name:	Storeys: 3
Parking Spaces: 160	Site Area (ha/ac): 2.44 / 6.04	# of Units: 69
Address(es): 97-131/4121-4157 Robert Speck Pky/Shipp Dr	GFA (m2/sq.ft): 19,993 / 215,205	Units per ha/ac: 28 / 11
		FSI: 0.82
Complex ID: T 1527	Designation: Medium Density	Tenure: Freehold-Common El
Z Area Map: 36E	Zoning: RM6-8	# of Townhouse Blocks: 21
Character Area: Hurontario NHD	Complex Name:	Storeys: 3
Parking Spaces: 359	Site Area (ha/ac): 4.35 / 10.75	# of Units: 157
Address(es): 514-795 Candlestick Cir	GFA (m2/sq.ft): 31,485 / 338,909	Units per ha/ac: 36 / 15
		FSI: 0.72
Complex ID: T 1528	Designation: Medium Density	Tenure: Freehold-Common El
Z Area Map: 20	Zoning: RM6-4	# of Townhouse Blocks: 11
Character Area: Applewood NHD	Complex Name:	Storeys: 3
Parking Spaces: 161	Site Area (ha/ac): 1.65 / 4.07	# of Units: 71
Address(es): 3060-3213 Joel Kerbel Pl	GFA (m2/sq.ft): 10,900 / 117,330	Units per ha/ac: 43 / 17
		FSI: 0.66
Complex ID: T 1529	Designation: Low Density II	Tenure: Freehold
Z Area Map: 57	Zoning: RM5-37	# of Townhouse Blocks: 3
Character Area: Churchill Meadows NHD	Complex Name:	Storeys: 2
Parking Spaces: 38	Site Area (ha/ac): 0.46 / 1.15	# of Units: 19
Address(es): 5280-5356 Roadside Way	GFA (m2/sq.ft): 3,442 / 37,047	Units per ha/ac: 41 / 17
		FSI: 0.74
Complex ID: T 1530	Designation: High Density	Tenure: PCC
Z Area Map: 57	Zoning: RM9-4	# of Townhouse Blocks: 13
Character Area: Churchill Meadows NHD	Complex Name:	Storeys: 4
Parking Spaces: 302	Site Area (ha/ac): 2.73 / 6.74	# of Units: 202
Address(es): 3200,3250/5725,5755/3335-3395/5700,5750 Bentley Dr/Tenth Line West/Thomas St/ToscaDr	GFA (m2/sq.ft): 24,135 / 259,793	Units per ha/ac: 74 / 30
		FSI: 0.89

Residential Directory 2015 : Townhouse

Complex ID: T 1533	Designation: Medium Density	Tenure: PCC
Z Area Map: 57	Zoning: RM4-66	# of Townhouse Blocks: 5
Character Area: Churchill Meadows NHD	Complex Name:	Storeys: 3
Parking Spaces: 69	Site Area (ha/ac): 0.83 / 2.06	# of Units: 31
Address(es): 5715/3350-3390 Tenth Line West/Thomas St	GFA (m2/sq.ft): 6,250 / 67,281	Units per ha/ac: 37 / 15
		FSI: 0.75
Complex ID: T 1534	Designation: Medium Density	Tenure: PCC
Z Area Map: 57	Zoning: RM4-68	# of Townhouse Blocks: 8
Character Area: Churchill Meadows NHD	Complex Name:	Storeys: 3
Parking Spaces: 121	Site Area (ha/ac): 1.35 / 3.34	# of Units: 55
Address(es): 5700,5710/3215-3265/5725 Long Valley Rd/Thomas St/Tosca Dr	GFA (m2/sq.ft): 10,490 / 112,922	Units per ha/ac: 41 / 16
		FSI: 0.78
Complex ID: T 1535	Designation: High Density	Tenure: PCC
Z Area Map: 57	Zoning: RM9-5	# of Townhouse Blocks: 13
Character Area: Churchill Meadows NHD	Complex Name:	Storeys:
Parking Spaces: 224	Site Area (ha/ac): 2.12 / 5.23	# of Units: 157
Address(es): 5005-5055 Oscar Peterson Blvd	GFA (m2/sq.ft): 14,775 / 159,042	Units per ha/ac: 74 / 30
		FSI: 0.70
Complex ID: T 1539	Designation: Medium Density	Tenure: Freehold-Common EI
Z Area Map: 20	Zoning: RM6-7	# of Townhouse Blocks: 10
Character Area: Applewood NHD	Complex Name:	Storeys: 3
Parking Spaces: 160	Site Area (ha/ac): 1.63 / 4.03	# of Units: 71
Address(es): 3038 Haines Rd	GFA (m2/sq.ft): 11,282 / 121,445	Units per ha/ac: 44 / 18
		FSI: 0.69
Complex ID: T 1541	Designation: Medium Density	Tenure: Freehold
Z Area Map: 57	Zoning: RM5-37	# of Townhouse Blocks: 12
Character Area: Churchill Meadows NHD	Complex Name:	Storeys:
Parking Spaces:	Site Area (ha/ac): 1.86 / 4.59	# of Units: 79
Address(es): 5116-5204 Angel Stone Dr	GFA (m2/sq.ft): 11,745 / 126,425	Units per ha/ac: 43 / 17
		FSI: 0.63
Complex ID: T 1542	Designation: Medium Density	Tenure: Freehold-Common EI
Z Area Map: 19	Zoning: RM6-9	# of Townhouse Blocks: 11
Character Area: Applewood NHD	Complex Name:	Storeys:
Parking Spaces: 218	Site Area (ha/ac): 1.41 / 3.49	# of Units: 96
Address(es): 1812,1820,1846-1868 Burnhamthorpe Rd E	GFA (m2/sq.ft): 16,183 / 174,202	Units per ha/ac: 68 / 28
		FSI: 1.15
Complex ID: T 1543	Designation: Medium Density	Tenure: PCC
Z Area Map: 16	Zoning: RM4-6	# of Townhouse Blocks: 5
Character Area: Erindale NHD	Complex Name:	Storeys: 3
Parking Spaces: 52	Site Area (ha/ac): 0.58 / 1.42	# of Units: 23
Address(es): 2592-2600 Glengarry Rd	GFA (m2/sq.ft): 3,788 / 40,773	Units per ha/ac: 40 / 16
		FSI: 0.66

Residential Directory 2015 : Townhouse

Complex ID: T 1544	Designation: Medium Density	Tenure: Freehold
Z Area Map: 30	Zoning: RM5-50	# of Townhouse Blocks: 4
Character Area: East Credit NHD	Complex Name:	Storeys:
Parking Spaces:	Site Area (ha/ac): 0.43 / 1.06	# of Units: 21
Address(es): 621-677 Courtney Valley Rd	GFA (m2/sq.ft): /	Units per ha/ac: 49 / 20
		FSI:
Complex ID: T 1545	Designation: Medium Density	Tenure: Freehold-Common EI
Z Area Map: 3	Zoning: RM6-10	# of Townhouse Blocks: 15
Character Area: Clarkson - Lorne Park NHD	Complex Name:	Storeys: 3
Parking Spaces:	Site Area (ha/ac): 1.72 / 4.25	# of Units: 66
Address(es): 2007-2011,2014-2024/1988-1999/952-981/2010-2040/993-997/1980-1995 Lushes Ave/Oana Dr/Toscana Pl/Lakeshore Rd W/Southdown Rd/Rackus Cres	GFA (m2/sq.ft): 11,958 / 128,720	Units per ha/ac: 38 / 16
		FSI: 0.69
Complex ID: T 1548	Designation: Medium Density	Tenure: Freehold-Common EI
Z Area Map: 52E	Zoning: RM6-11	# of Townhouse Blocks: 10
Character Area: Meadowvale Village NHD	Complex Name:	Storeys:
Parking Spaces: 171	Site Area (ha/ac): 1.76 / 4.34	# of Units: 74
Address(es): 317-454 Aspendale Cres	GFA (m2/sq.ft): 14,295 / 153,873	Units per ha/ac: 42 / 17
		FSI: 0.81
Complex ID: T 1549	Designation: Medium Density	Tenure: Freehold
Z Area Map: 38W	Zoning: RM5-47	# of Townhouse Blocks: 3
Character Area: East Credit NHD	Complex Name:	Storeys: 2
Parking Spaces: 68	Site Area (ha/ac): 0.42 / 1.04	# of Units: 18
Address(es): 1549-1591 Eglinton Ave W	GFA (m2/sq.ft): 4,334 / 46,652	Units per ha/ac: 43 / 17
		FSI: 1.03
Complex ID: T 1550	Designation: Medium Density	Tenure: PCC
Z Area Map: 55	Zoning: RM4-37	# of Townhouse Blocks: 11
Character Area: Lisgar NHD	Complex Name: Derry Chase	Storeys: 3
Parking Spaces: 181	Site Area (ha/ac): 1.71 / 4.24	# of Units: 80
Address(es): 7102-7258 Triumph Lane	GFA (m2/sq.ft): 12,104 / 130,287	Units per ha/ac: 47 / 19
		FSI: 0.71
Complex ID: T 1697	Designation: Mixed Use	Tenure: PCC
Z Area Map: 7	Zoning: C4-5	# of Townhouse Blocks: 3
Character Area: Port Credit CN	Complex Name:	Storeys: 3
Parking Spaces: 69	Site Area (ha/ac): 0.34 / 0.83	# of Units: 36
Address(es): 143-179 Lakeshore Rd E	GFA (m2/sq.ft): 3,730 / 40,148	Units per ha/ac: 10 / 43
		FSI: 1.11
Complex ID: T 1703	Designation: Mixed Use	Tenure: PCC
Z Area Map: 8	Zoning: C4-22	# of Townhouse Blocks:
Character Area: Port Credit NHD (West)	Complex Name: The Light House Court	Storeys: 3
Parking Spaces: 33	Site Area (ha/ac): 0.21 / 0.51	# of Units: 18
Address(es): 188-198/8 Lakeshore Rd W/Wesley Ave	GFA (m2/sq.ft): 2,123 / 22,852	Units per ha/ac: 87 / 35
		FSI: 1.03

Residential Directory 2015 : Townhouse

Complex ID: T 1709	Designation: Mixed Use	Tenure: PCC
Z Area Map: 6	Zoning: C4-29	# of Townhouse Blocks:
Character Area: Lakeview NHD	Complex Name:	Storeys: 3
Parking Spaces: 28	Site Area (ha/ac): 0.20 / 0.51	# of Units: 18
Address(es): 885 Lakeshore Rd E	GFA (m2/sq.ft): 1,286 / 13,842	Units per ha/ac: 88 / 36
		FSI: 0.63
Complex ID: T 1713	Designation: Mixed Use	Tenure: PCC
Z Area Map: 5	Zoning: C4-56	# of Townhouse Blocks: 2
Character Area: Lakeview NHD	Complex Name:	Storeys: 3
Parking Spaces: 68	Site Area (ha/ac): 0.51 / 1.27	# of Units: 56
Address(es): 1437/1011 Lakeshore Rd E/Deta Rd	GFA (m2/sq.ft): 4,484 / 48,266	Units per ha/ac: 10 / 44
		FSI: 0.87
Complex ID: T 1714	Designation: Medium Density	Tenure: PCC
Z Area Map: 54W	Zoning: RM4	# of Townhouse Blocks: 7
Character Area: Meadowvale NHD	Complex Name: 2301 Derry Glenderry Townhouse	Storeys: 2
Parking Spaces:	Site Area (ha/ac): 1.67 / 4.11	# of Units: 51
Address(es): 2301 Derry Rd W	GFA (m2/sq.ft): 5,097 / 54,870	Units per ha/ac: 31 / 12
		FSI: 0.31
Complex ID: T 1715	Designation: Medium Density	Tenure: RNTL-PNP
Z Area Map: 46W	Zoning: RM4	# of Townhouse Blocks: 4
Character Area: Meadowvale NHD	Complex Name: Mason's Landing	Storeys: 3
Parking Spaces:	Site Area (ha/ac): 0.63 / 1.56	# of Units: 30
Address(es): 2660 Aquitaine Ave	GFA (m2/sq.ft): 3,400 / 36,598	Units per ha/ac: 48 / 19
		FSI: 0.54
Complex ID: T 1716	Designation: High Density	Tenure: RNTL
Z Area Map: 25	Zoning: RA2-43	# of Townhouse Blocks: 1
Character Area: South Common CN	Complex Name: Erinwood Estates	Storeys: 2
Parking Spaces: 8	Site Area (ha/ac): 0.17 / 0.42	# of Units: 4
Address(es): 2280 South Millway	GFA (m2/sq.ft): 670 / 7,212	Units per ha/ac: 24 / 10
		FSI: 0.40
Complex ID: T 1717	Designation: Medium Density	Tenure: RNTL-PNP
Z Area Map: 59	Zoning: RM9-3	# of Townhouse Blocks: 7
Character Area: Erin Mills NHD	Complex Name: Colonial Terrace	Storeys: 3
Parking Spaces:	Site Area (ha/ac): 1.70 / 4.20	# of Units: 126
Address(es): 3480 Colonial Dr	GFA (m2/sq.ft): 11,000 / 118,407	Units per ha/ac: 74 / 30
		FSI: 0.65
Complex ID: T 1718	Designation: High Density	Tenure: RNTL-PNP
Z Area Map: 6	Zoning: RA3-23	# of Townhouse Blocks: 2
Character Area: Lakeview NHD	Complex Name: Lakeview Promenade Non-Profit	Storeys: 2
Parking Spaces:	Site Area (ha/ac): 0.18 / 0.44	# of Units: 10
Address(es): 1035 Fergus Ave	GFA (m2/sq.ft): 1,058 / 11,389	Units per ha/ac: 56 / 23
		FSI: 0.60

Residential Directory 2015 : Townhouse

Complex ID: T 1719	Designation: Downtown Mixed Use	Tenure: PCC
Z Area Map: 22	Zoning: H-CC2{2}	# of Townhouse Blocks: 2
Character Area: DT Core	Complex Name: The Towne Townhouses	Storeys: 3
Parking Spaces:	Site Area (ha/ac): 0.44 / 1.08	# of Units: 12
Address(es): 3567-3597 Kariya Dr	GFA (m2/sq.ft): 2,288 / 24,623	Units per ha/ac: 27 / 11
		FSI: 0.52
Complex ID: T 1720	Designation: Downtown Mixed Use	Tenure: PCC
Z Area Map: 22	Zoning: H-CC2{2}	# of Townhouse Blocks: 1
Character Area: DT Core	Complex Name: Towne 2 Townhouses	Storeys: 2
Parking Spaces:	Site Area (ha/ac): 0.23 / 0.57	# of Units: 6
Address(es): 57-67 Elm Dr W	GFA (m2/sq.ft): 1,345 / 14,480	Units per ha/ac: 26 / 10
		FSI: 0.58
Complex ID: T 1721	Designation: High Density	Tenure: RNTL-PNP
Z Area Map: 6	Zoning: RA2-15	# of Townhouse Blocks: 2
Character Area: Lakeview NHD	Complex Name: Lakeside Court	Storeys: 2
Parking Spaces:	Site Area (ha/ac): 0.23 / 0.58	# of Units: 10
Address(es): 1030 Greaves Ave	GFA (m2/sq.ft): 1,020 / 10,980	Units per ha/ac: 43 / 17
		FSI: 0.44
Complex ID: T 1722	Designation: Medium Density	Tenure: PCC
Z Area Map: 39E	Zoning: RM4	# of Townhouse Blocks: 3
Character Area: Streetsville NHD	Complex Name: Britannia Oaks Townhouses	Storeys: 3
Parking Spaces:	Site Area (ha/ac): 0.61 / 1.50	# of Units: 25
Address(es): 2370 Britannia Rd W	GFA (m2/sq.ft): 3,757 / 40,446	Units per ha/ac: 41 / 17
		FSI: 0.62
Complex ID: T 1724	Designation: Medium Density	Tenure: PCC
Z Area Map: 37E	Zoning: RM4	# of Townhouse Blocks: 11
Character Area: Hurontario NHD	Complex Name: Strathaven Village	Storeys: 2
Parking Spaces:	Site Area (ha/ac): 1.79 / 4.43	# of Units: 98
Address(es): 50 Strathaven Dr	GFA (m2/sq.ft): 13,459 / 144,873	Units per ha/ac: 55 / 22
		FSI: 0.75
Complex ID: T 1725	Designation: High Density	Tenure: PCC
Z Area Map: 27	Zoning: RA5-19	# of Townhouse Blocks: 6
Character Area: Rathwood-Applewood CN	Complex Name:	Storeys: 2
Parking Spaces:	Site Area (ha/ac): 0.89 / 2.21	# of Units: 31
Address(es): 1341-1355 Rathburn Rd E	GFA (m2/sq.ft): 5,738 / 61,766	Units per ha/ac: 35 / 14
		FSI: 0.64
Complex ID: T 1727	Designation: Medium Density	Tenure: PCC
Z Area Map: 52W	Zoning: RM4	# of Townhouse Blocks: 5
Character Area: Meadowvale Village NHD	Complex Name:	Storeys: 3
Parking Spaces:	Site Area (ha/ac): 0.47 / 1.15	# of Units: 17
Address(es): 7155 Magistrate Terr	GFA (m2/sq.ft): 2,573 / 27,693	Units per ha/ac: 37 / 15
		FSI: 0.55

Residential Directory 2015 : Townhouse

Complex ID: T 1732	Designation: High Density	Tenure: Freehold
Z Area Map: 57	Zoning: RA1-37	# of Townhouse Blocks: 2
Character Area: Churchill Meadows NHD	Complex Name:	Storeys: 2
Parking Spaces:	Site Area (ha/ac): 0.20 / 0.50	# of Units: 8
Address(es): 3030-3046 Turbine Crescent	GFA (m2/sq.ft): 1,674 / 18,018	Units per ha/ac: 39 / 16
		FSI: 0.82
Complex ID: T 1733	Designation: High Density	Tenure: PCC
Z Area Map: 57	Zoning: RA1-37	# of Townhouse Blocks: 11
Character Area: Churchill Meadows NHD	Complex Name:	Storeys: 3
Parking Spaces:	Site Area (ha/ac): 1.53 / 3.78	# of Units: 96
Address(es): 5610-5650 Winston Churchill Blvd	GFA (m2/sq.ft): 9,787 / 105,354	Units per ha/ac: 63 / 25
		FSI: 0.64
Complex ID: T 1734	Designation: High Density	Tenure: PCC
Z Area Map: 57	Zoning: RA2-53	# of Townhouse Blocks: 22
Character Area: Churchill Meadows NHD	Complex Name:	Storeys: 3
Parking Spaces:	Site Area (ha/ac): 2.61 / 6.45	# of Units: 156
Address(es): 3010-3050 Erin Centre Blvd	GFA (m2/sq.ft): 17,662 / 190,118	Units per ha/ac: 60 / 24
		FSI: 0.68
Complex ID: T 1736	Designation: Medium Density	Tenure: Freehold
Z Area Map: 3	Zoning: RM5-49	# of Townhouse Blocks: 2
Character Area: Clarkson - Lorne Park NHD	Complex Name:	Storeys: 3
Parking Spaces:	Site Area (ha/ac): 0.24 / 0.58	# of Units: 10
Address(es): 2023-2029,2028-2038 Lushes Ave	GFA (m2/sq.ft): 1,964 / 21,144	Units per ha/ac: 42 / 17
		FSI: 0.83
Complex ID: T 1744	Designation: Medium Density	Tenure: PCC
Z Area Map: 39E	Zoning: RM4	# of Townhouse Blocks: 1
Character Area: Streetsville NHD	Complex Name:	Storeys:
Parking Spaces:	Site Area (ha/ac): 0.12 / 0.30	# of Units: 6
Address(es): 2356 Britannia Rd W	GFA (m2/sq.ft): 1,150 / 12,379	Units per ha/ac: 49 / 20
		FSI: 0.95
Complex ID: T 1745	Designation: Low Density II	Tenure: Freehold
Z Area Map: 38W	Zoning: RM5-34	# of Townhouse Blocks: 2
Character Area: Streetsville NHD	Complex Name:	Storeys:
Parking Spaces: 20	Site Area (ha/ac): 0.27 / 0.67	# of Units: 10
Address(es): 43-61 Main St	GFA (m2/sq.ft): 2,306 / 24,822	Units per ha/ac: 37 / 15
		FSI: 0.85
Complex ID: T 1746	Designation: Medium Density	Tenure: PCC
Z Area Map: 39W	Zoning: RM9-6	# of Townhouse Blocks: 11
Character Area: Central Erin Mills MN	Complex Name: Hazelton Place	Storeys: 3
Parking Spaces: 267	Site Area (ha/ac): 2.38 / 5.87	# of Units: 186
Address(es): 2891/2875-2935/5100 Rio Crt/Hazelton PI/Plantation PI	GFA (m2/sq.ft): 17,492 / 188,288	Units per ha/ac: 78 / 32
		FSI: 0.74

Residential Directory 2015 : Townhouse

Complex ID: T 1750	Designation: Medium Density	Tenure: CDM, PCC
Z Area Map: 39E	Zoning: RM4-72	# of Townhouse Blocks: 7
Character Area: Streetsville NHD	Complex Name:	Storeys: 3
Parking Spaces: 74	Site Area (ha/ac): 0.90 / 2.22	# of Units: 37
Address(es): 5970-5992/2288 Turney Dr/Britannia Rd W	GFA (m2/sq.ft): 5,678 / 61,119	Units per ha/ac: 41 / 17
		FSI: 0.63
Complex ID: T 1751	Designation: High Density	Tenure: PCC
Z Area Map: 57	Zoning: RA1-38	# of Townhouse Blocks: 8
Character Area: Churchill Meadows NHD	Complex Name:	Storeys: 3
Parking Spaces: 149	Site Area (ha/ac): 1.34 / 3.31	# of Units: 94
Address(es): 3070-3100/5585-5625 Thomas St/Oscar Peterson Blvd	GFA (m2/sq.ft): 11,110 / 119,588	Units per ha/ac: 70 / 28
		FSI: 0.83
Complex ID: T 1752	Designation: Medium Density	Tenure: PCC
Z Area Map: 45W	Zoning: RM4-73	# of Townhouse Blocks: 10
Character Area: Streetsville NHD	Complex Name:	Storeys: 3
Parking Spaces: 149	Site Area (ha/ac): 1.26 / 3.12	# of Units: 66
Address(es): 6625 Falconer Dr	GFA (m2/sq.ft): 10,124 / 108,982	Units per ha/ac: 52 / 21
		FSI: 0.80
Complex ID: T 1753	Designation: Low Density II	Tenure: PCC
Z Area Map: 9	Zoning: RM4-71	# of Townhouse Blocks: 1
Character Area: Clarkson - Lorne Park NHD	Complex Name:	Storeys: 2
Parking Spaces: 11	Site Area (ha/ac): 0.22 / 0.55	# of Units: 5
Address(es): 1199 Lorne Park Rd	GFA (m2/sq.ft): 1,191 / 12,824	Units per ha/ac: 23 / 9
		FSI: 0.54
Complex ID: T 1755	Designation: Low Density II	Tenure: Freehold
Z Area Map: 15	Zoning: RM5-52	# of Townhouse Blocks: 1
Character Area: DT Hospital	Complex Name:	Storeys:
Parking Spaces:	Site Area (ha/ac): 0.21 / 0.51	# of Units: 7
Address(es): 17-29 Premium Way	GFA (m2/sq.ft): 1,488 / 16,018	Units per ha/ac: 34 / 14
		FSI: 0.72
Complex ID: T 1756	Designation: Low Density I	Tenure: Freehold
Z Area Map: 15	Zoning: RM5-51	# of Townhouse Blocks: 1
Character Area: DT Hospital	Complex Name:	Storeys:
Parking Spaces:	Site Area (ha/ac): 0.14 / 0.35	# of Units: 6
Address(es): 2075-2085 Grange Dr	GFA (m2/sq.ft): 1,410 / 15,173	Units per ha/ac: 43 / 17
		FSI: 1.00
Complex ID: T 1762	Designation: Medium Density	Tenure: PCC
Z Area Map: 11	Zoning: RM4-40	# of Townhouse Blocks: 1
Character Area: Clarkson Village CN	Complex Name:	Storeys: 3
Parking Spaces: 23	Site Area (ha/ac): 0.24 / 0.58	# of Units: 9
Address(es): 2375 Truscott Dr	GFA (m2/sq.ft): 1,615 / 17,382	Units per ha/ac: 38 / 15
		FSI: 0.68

Residential Directory 2015 : Townhouse

Complex ID: T 1765	Designation: Low Density II, Medium Density	Tenure: Freehold
Z Area Map: 57	Zoning: RM5-54	# of Townhouse Blocks: 8
Character Area: Churchill Meadows NHD	Complex Name:	Storeys: 2
Parking Spaces: 88	Site Area (ha/ac): 1.32 / 3.25	# of Units: 44
Address(es): 3227-3432/5587-5611/5618-5622 Stoney Cres/Bonnie St/Lucy Dr	GFA (m2/sq.ft): 9,091 / 97,863	Units per ha/ac: 33 / 14
		FSI: 0.69
Complex ID: T 1768	Designation: Medium Density	Tenure: CDM
Z Area Map: 20	Zoning: RM9-7	# of Townhouse Blocks: 3
Character Area: Applewood NHD	Complex Name:	Storeys:
Parking Spaces: 61	Site Area (ha/ac): 0.34 / 0.85	# of Units: 27
Address(es): 3071-3083 Cawthra Rd	GFA (m2/sq.ft): 2,245 / 24,165	Units per ha/ac: 79 / 32
		FSI: 0.65
Complex ID: T 1770	Designation: Medium Density	Tenure: Freehold-Common EI
Z Area Map: 38E	Zoning: RM6-14	# of Townhouse Blocks: 15
Character Area: East Credit NHD	Complex Name:	Storeys:
Parking Spaces: 234	Site Area (ha/ac): 1.93 / 4.78	# of Units: 104
Address(es): 1300-1451 Granrock Cres	GFA (m2/sq.ft): 16,588 / 178,553	Units per ha/ac: 54 / 22
		FSI: 0.86
Complex ID: T 1773	Designation: Medium Density	Tenure: Freehold
Z Area Map: 30	Zoning: RM5	# of Townhouse Blocks: 1
Character Area: East Credit NHD	Complex Name:	Storeys: 2
Parking Spaces: 8	Site Area (ha/ac): 0.11 / 0.26	# of Units: 4
Address(es): 817-823 Millworks Cres	GFA (m2/sq.ft): 782 / 8,419	Units per ha/ac: 38 / 15
		FSI: 0.74
Complex ID: T 1774	Designation: High Density	Tenure: CDM
Z Area Map: 57	Zoning: RM9-8	# of Townhouse Blocks: 18
Character Area: Churchill Meadows NHD	Complex Name:	Storeys: 3
Parking Spaces: 297	Site Area (ha/ac): 2.89 / 7.15	# of Units: 149
Address(es): 3100-3190/5030-5070 Boxford Cres/Harvard Rd	GFA (m2/sq.ft): 20,971 / 225,740	Units per ha/ac: 51 / 21
		FSI: 0.72
Complex ID: T 1775	Designation: Low Density II	Tenure: Freehold
Z Area Map: 52E	Zoning: RM5-29	# of Townhouse Blocks: 1
Character Area: Meadowvale Village NHD	Complex Name:	Storeys: 3
Parking Spaces: 24	Site Area (ha/ac): 0.29 / 0.71	# of Units: 8
Address(es): 481-495 Briggs Crt	GFA (m2/sq.ft): 2,272 / 24,461	Units per ha/ac: 28 / 11
		FSI: 0.79
Complex ID: T 1778	Designation: Medium Density	Tenure: CDM
Z Area Map: 37E	Zoning: RM4-74	# of Townhouse Blocks: 14
Character Area: Uptown MN	Complex Name:	Storeys: 3
Parking Spaces: 219	Site Area (ha/ac): 1.96 / 4.84	# of Units: 100
Address(es): 70-160/5020-5060 Little Creek Rd/Four Springs Ave	GFA (m2/sq.ft): 18,812 / 202,497	Units per ha/ac: 51 / 21
		FSI: 0.96

Residential Directory 2015 : Townhouse

Complex ID: T 1779

Z Area Map: 29

Character Area: DT Core

Parking Spaces: 154

Address(es): 4010-4080 Parkside Village Dr

Designation: Downtown Mixed Use

Zoning: CC4-5, CCO

Complex Name: Parkside Village Townhouses

Site Area (ha/ac): 0.77 / 1.89

GFA (m2/sq.ft): 10,806 / 116,318

Tenure: CDM

of Townhouse Blocks: 6

Storeys: 3

of Units: 68

Units per ha/ac: 89 / 36

FSI: 1.41

Residential Directory 2015: Detached

Complex ID: **D 59**

Z Area Map: 46W

Character Area: Meadowvale NHD

Designation: Low Density II

Zoning: R3-8

Parking Spaces: 58

Complex Name:

Address: 1-29 Bent Oak Cir

Site Area (ha/ac): 1.49 / 3.68

GFA (m2/sq.ft): /

Tenure: PCC

Stores: 2

of Units: 29

Units per ha/ac: 19 / 8

FSI:

Complex ID: **D 70**

Z Area Map: 46W

Character Area: Meadowvale NHD

Designation: Low Density II

Zoning: R3-8

Parking Spaces: 92

Complex Name:

Address: 1-46 Neuchatel Pl

Site Area (ha/ac): 2.33 / 5.76

GFA (m2/sq.ft): /

Tenure: PCC

Stores: 2

of Units: 46

Units per ha/ac: 20 / 8

FSI:

Complex ID: **D 72**

Z Area Map: 46W

Character Area: Meadowvale NHD

Designation: Low Density II

Zoning: R3-8

Parking Spaces: 72

Complex Name:

Address: 1-36 Pierpont Pl

Site Area (ha/ac): 1.83 / 4.52

GFA (m2/sq.ft): /

Tenure: PCC

Stores: 2

of Units: 36

Units per ha/ac: 20 / 8

FSI:

Complex ID: **D 213**

Z Area Map: 45W

Character Area: Streetsville NHD

Designation: Low Density II

Zoning: R3-46

Parking Spaces: 90

Complex Name:

Address: 59 Kenninghall Blvd

Site Area (ha/ac): 1.91 / 4.72

GFA (m2/sq.ft): /

Tenure: PCC

Stores: 2

of Units: 35

Units per ha/ac: 18 / 7

FSI:

Complex ID: **D 412**

Z Area Map: 39E

Character Area: Streetsville NHD

Designation: Low Density II

Zoning: R3-47

Parking Spaces: 72

Complex Name: Princess Mews

Address: 336 Queen St S

Site Area (ha/ac): 1.74 / 4.30

GFA (m2/sq.ft): /

Tenure: PCC

Stores: 2

of Units: 36

Units per ha/ac: 21 / 8

FSI:

Complex ID: **D 414**

Z Area Map: 45W

Character Area: Streetsville NHD

Designation: Low Density II

Zoning: R3-50

Parking Spaces: 112

Complex Name:

Address: 55 Falconer Dr

Site Area (ha/ac): 2.83 / 6.99

GFA (m2/sq.ft): /

Tenure: PCC

Stores: 2

of Units: 48

Units per ha/ac: 17 / 7

FSI:

Complex ID: **D 1186**

Z Area Map: 46W

Character Area: Meadowvale NHD

Designation: Low Density II

Zoning: R3-8

Parking Spaces:

Complex Name:

Address: 1-24 Moonstream Crt

Site Area (ha/ac): 1.22 / 3.01

GFA (m2/sq.ft): /

Tenure: PCC

Stores: 2

of Units: 24

Units per ha/ac: 20 / 8

FSI:

Residential Directory 2015: Detached

Complex ID: **D 1356** **Complex Name:** Creebank **Storeys:** 1
Z Area Map: 10 **Address:** 1205 Clarkson Rd N **# of Units:** 8
Character Area: Clarkson - Lorne Park NHD **Site Area (ha/ac):** 0.80 / 1.97 **Units per ha/ac:** 10 / 4
Designation: Low Density II **GFA (m2/sq.ft):** 1,253 / 13,487 **FSI:** 0.16
Zoning: R3-36 **Tenure:** PCC
Parking Spaces: 16

Complex ID: **D 1357** **Complex Name:** Estates of Lorne Park **Storeys:** 1
Z Area Map: 9 **Address:** 1405 Lorne Park Rd **# of Units:** 24
Character Area: Clarkson - Lorne Park NHD **Site Area (ha/ac):** 1.97 / 4.86 **Units per ha/ac:** 12 / 5
Designation: Low Density II **GFA (m2/sq.ft):** / **FSI:**
Zoning: R2-34 **Tenure:** PCC
Parking Spaces:

Complex ID: **D 1395** **Complex Name:** The Colony **Storeys:** 1
Z Area Map: 15 **Address:** 2165,2175/2130 Stavebank Rd/Dickson Rd **# of Units:** 40
Character Area: Cooksville NHD (West) **Site Area (ha/ac):** 4.03 / 9.95 **Units per ha/ac:** 10 / 4
Designation: Low Density I **GFA (m2/sq.ft):** 8,993 / 96,800 **FSI:** 0.22
Zoning: R1-19 **Tenure:** PCC
Parking Spaces: 160

Complex ID: **D 1408** **Complex Name:** **Storeys:** 2
Z Area Map: 36E **Address:** 530 Driftcurrent Dr **# of Units:** 21
Character Area: Hurontario NHD **Site Area (ha/ac):** 1.02 / 2.53 **Units per ha/ac:** 21 / 8
Designation: Low Density II **GFA (m2/sq.ft):** 3,501 / 37,687 **FSI:** 0.34
Zoning: R5-28 **Tenure:** PCC
Parking Spaces: 72

Complex ID: **D 1432** **Complex Name:** Watercolours Condominiums **Storeys:** 2
Z Area Map: 8,9 **Address:** 710-864 Hidden Grove Lane **# of Units:** 50
Character Area: Clarkson - Lorne Park NHD **Site Area (ha/ac):** 4.45 / 11.00 **Units per ha/ac:** 11 / 5
Designation: Low Density I **GFA (m2/sq.ft):** / **FSI:**
Zoning: R2-31{1} **Tenure:** PCC
Parking Spaces: 214

Complex ID: **D 1452** **Complex Name:** Stone Grove **Storeys:** 1
Z Area Map: 16 **Address:** 2417 Old Carriage Rd **# of Units:** 17
Character Area: Erindale NHD **Site Area (ha/ac):** 1.10 / 2.72 **Units per ha/ac:** 15 / 6
Designation: Low Density I **GFA (m2/sq.ft):** / **FSI:**
Zoning: R2-32 **Tenure:** PCC
Parking Spaces: 68

Complex ID: **D 1470** **Complex Name:** Watercolours **Storeys:** 2
Z Area Map: 9 **Address:** 1149-1188,1203-1223 Burrowhill Lane **# of Units:** 19
Character Area: Clarkson - Lorne Park NHD **Site Area (ha/ac):** 1.96 / 4.85 **Units per ha/ac:** 10 / 4
Designation: Low Density I **GFA (m2/sq.ft):** 4,750 / 51,130 **FSI:** 0.24
Zoning: R2-31{2} **Tenure:** PCC
Parking Spaces: 82

Residential Directory 2015: Detached

Complex ID: D 1476

Z Area Map: 9

Character Area: Clarkson - Lorne Park NHD

Designation: Low Density II

Zoning: RM1-18

Parking Spaces:

Complex Name:

Address: 1155 Birchview Dr

Site Area (ha/ac): 0.59 / 1.45

GFA (m2/sq.ft): 2,014 / 21,677

Tenure: PCC

Storeys: 2

of Units: 8

Units per ha/ac: 14 / 6

FSI: 0.34

Complex ID: D 1515

Z Area Map: 15

Character Area: Cooksville NHD (West)

Designation: Low Density I

Zoning: R16-1

Parking Spaces: 59

Complex Name:

Address: 215-290 Winterborne Gate

Site Area (ha/ac): 1.34 / 3.31

GFA (m2/sq.ft): 4,967 / 53,469

Tenure: PCC

Storeys: 2

of Units: 11

Units per ha/ac: 8 / 3

FSI: 0.37

Complex ID: D 1540

Z Area Map: 16

Character Area: Erindale NHD

Designation: Low Density I

Zoning: R2-51

Parking Spaces: 47

Complex Name:

Address: 2456-2462 Glengarry Rd

Site Area (ha/ac): 0.68 / 1.69

GFA (m2/sq.ft): 2,361 / 25,419

Tenure: PCC

Storeys: 2

of Units: 11

Units per ha/ac: 16 / 7

FSI: 0.35

Complex ID: D 1731

Z Area Map: 19

Character Area: Applewood NHD

Designation: Medium Density

Zoning: RM4-51

Parking Spaces:

Complex Name:

Address: 3059-3067,3075-3095 Treadwells Dr

Site Area (ha/ac): 0.39 / 0.95

GFA (m2/sq.ft): 1,684 / 18,124

Tenure: PCC

Storeys: 2

of Units: 9

Units per ha/ac: 23 / 9

FSI: 0.44

Complex ID: D 1737

Z Area Map: 3

Character Area: Clarkson - Lorne Park NHD

Designation: Medium Density

Zoning: RM6-10

Parking Spaces:

Complex Name:

Address: 985,989 Southdown Rd

Site Area (ha/ac): 0.12 / 0.29

GFA (m2/sq.ft): 437 / 4,704

Tenure: Freehold-Common El

Storeys: 2

of Units: 2

Units per ha/ac: 17 / 7

FSI: 0.38

Complex ID: D 1757

Z Area Map: 45E

Character Area: Meadowvale Village NHD

Designation: Low Density I

Zoning: R16-3, R16-

Parking Spaces: 62

Complex Name:

Address: 6910-6995 Rayah Court

Site Area (ha/ac): 1.14 / 2.81

GFA (m2/sq.ft): 5,730 / 61,682

Tenure: Freehold-Common El

Storeys:

of Units: 9

Units per ha/ac: 8 / 3

FSI: 0.50

Residential Directory 2015: Semi-Detached

Complex ID: **S 1463** **Complex Name:** **Storeys:** 3
Z Area Map: 52W **Address:** 7155 Magistrate Terr **# of Units:** 96
Character Area: Meadowvale Village NHD **Site Area (ha/ac):** 2.65 / 6.56 **Units per ha/ac:** 36 / 15
Designation: Medium Density **GFA (m2/sq.ft):** 15,48 / 166,644 **FSI:** 0.58
Zoning: RM4 **Tenure:** PCC
Parking Spaces:

Complex ID: **S 1478** **Complex Name:** **Storeys:** 2
Z Area Map: 39E **Address:** 2270 Britannia Rd W **# of Units:** 28
Character Area: Streetsville NHD **Site Area (ha/ac):** 0.81 / 1.99 **Units per ha/ac:** 35 / 14
Designation: Low Density II **GFA (m2/sq.ft):** 4,449 / 47,887 **FSI:** 0.55
Zoning: RM2-43 **Tenure:** PCC
Parking Spaces: 65

Complex ID: **S 1726** **Complex Name:** **Storeys:** 2
Z Area Map: 58 **Address:** 4847,4849 Half Moon Grov **# of Units:** 2
Character Area: Churchill Meadows NHD **Site Area (ha/ac):** 0.06 / 0.14 **Units per ha/ac:** 35 / 14
Designation: Medium Density **GFA (m2/sq.ft):** 252 / 2,708 **FSI:** 0.44
Zoning: RM4-18 **Tenure:** PCC-RNTL
Parking Spaces:

Complex ID: **S 1728** **Complex Name:** Manor Gates In Sawmill Valley **Storeys:** 3
Z Area Map: 24 **Address:** 1915 Broad Hollow Gate **# of Units:** 4
Character Area: Erin Mills NHD **Site Area (ha/ac):** 0.21 / 0.52 **Units per ha/ac:** 19 / 8
Designation: Medium Density **GFA (m2/sq.ft):** 1,048 / 11,286 **FSI:** 0.50
Zoning: RM4 **Tenure:** PCC
Parking Spaces:

Complex ID: **S 1729** **Complex Name:** **Storeys:** 2
Z Area Map: 9 **Address:** 1155 Birchview Dr **# of Units:** 4
Character Area: Clarkson - Lorne Park NHD **Site Area (ha/ac):** 0.25 / 0.62 **Units per ha/ac:** 16 / 6
Designation: Low Density II **GFA (m2/sq.ft):** 955 / 10,285 **FSI:** 0.38
Zoning: RM1-18 **Tenure:** PCC
Parking Spaces:

Complex ID: **S 1730** **Complex Name:** River Gate **Storeys:** 1
Z Area Map: 45E **Address:** 6425-6439 Rivergate Pl **# of Units:** 6
Character Area: Streetsville NHD **Site Area (ha/ac):** 0.37 / 0.91 **Units per ha/ac:** 16 / 7
Designation: Low Density II **GFA (m2/sq.ft):** 829 / 8,925 **FSI:** 0.23
Zoning: RM4-39 **Tenure:** PCC
Parking Spaces:

Complex ID: **S 1735** **Complex Name:** **Storeys:**
Z Area Map: 19 **Address:** 1799-1863 Pagehurst Ave **# of Units:** 24
Character Area: Applewood NHD **Site Area (ha/ac):** 0.33 / 0.80 **Units per ha/ac:** 74 / 30
Designation: Medium Density **GFA (m2/sq.ft):** 4,848 / 52,190 **FSI:** 1.49
Zoning: RM6-9 **Tenure:** Freehold-Common El
Parking Spaces: 48

Residential Directory 2015: Semi-Detached

Complex ID: S 1754

Z Area Map: 9

Character Area: Clarkson - Lorne Park NHD

Designation: Low Density II

Zoning: RM4-71

Parking Spaces: 9

Complex Name:

Address: 1191-1203 Lorne Park Rd

Site Area (ha/ac): 0.22 / 0.55

GFA (m2/sq.ft): 992 / 10,682

Tenure: PCC

Storeys: 2

of Units: 4

Units per ha/ac: 18 / 7

FSI: 0.45

Complex ID: S 1777

Z Area Map: 37W

Character Area: East Credit NHD

Designation: Low Density II

Zoning: RM3-1

Parking Spaces: 148

Complex Name:

Address: 840-997 Francine Cres

Site Area (ha/ac): 1.87 / 4.63

GFA (m2/sq.ft): 11,59 / 124,753

Tenure: Freehold-Common El

Storeys: 2

of Units: 64

Units per ha/ac: 34 / 14

FSI: 0.62

Residential Directory 2015: Mobile Homes

Complex ID: **MH 1359**

Z Area Map: 48W

Character Area: Malton NHD

Designation: Mixed Use

Zoning: C3-7

Complex Name: Malton Mobile Homes

Address: 3233 Derry Rd E

Site Area (ha/ac): 0.87 / 2.15

GFA (m2/sq.ft): /

Tenure: RNTL

Storeys: 1

of Units: 24

Units per ha/ac: 28 / 11

FSI:

Complex ID: **MH 1723**

Z Area Map: 19

Character Area: Applewood NHD

Designation: Low Density II

Zoning: R4-51

Complex Name: Twin Pines Mobile Home Park

Address: 1749 Dundas St E

Site Area (ha/ac): 8.91 / 22.0

GFA (m2/sq.ft): /

Tenure: RNTL-PNP

Storeys: 1

of Units: 239

Units per ha/ac: 27 / 11

FSI:



For more information contact:

City of Mississauga

300 City Centre Drive

Mississauga ON L5B 3C1

Website: www.mississauga.ca/data

public inquiries

telephone: (905) 615-3200 ext. 5556

e-mail: eplanbuild.info@mississauga.ca

